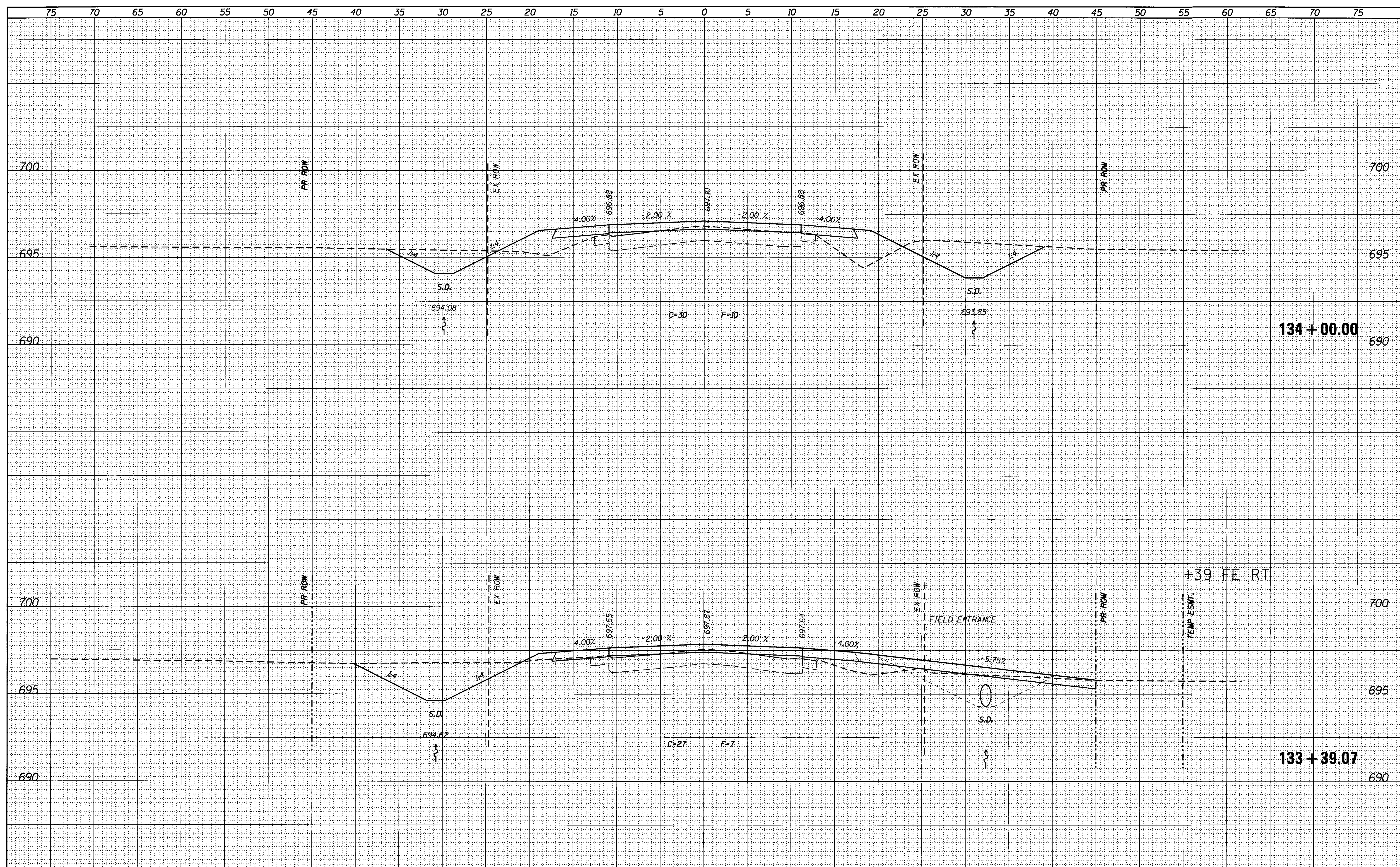


DATE \_\_\_\_\_  
 BY \_\_\_\_\_  
 SURVEYED \_\_\_\_\_  
 CHECKED \_\_\_\_\_  
 TEMPLATE \_\_\_\_\_  
 AREAS CHECKED \_\_\_\_\_  
 FINAL SURVEY NO. \_\_\_\_\_

DATE \_\_\_\_\_  
 BY \_\_\_\_\_  
 ORIGINAL SURVEY NO. \_\_\_\_\_  
 CHECKED \_\_\_\_\_  
 TEMPLATE \_\_\_\_\_  
 AREAS CHECKED \_\_\_\_\_



USER NAME = jim.colbrook	DESIGNED - JAC	REVISED -
FILE NAME = 0732775-ah001-xsect.dwg	DRAWN - MJP/JTC	REVISED -
PLOT DATE = 2/27/2017	CHECKED - JAC	REVISED -
PLOT TIME = 7:11:04 AM	DATE - 9/19/14	REVISED -

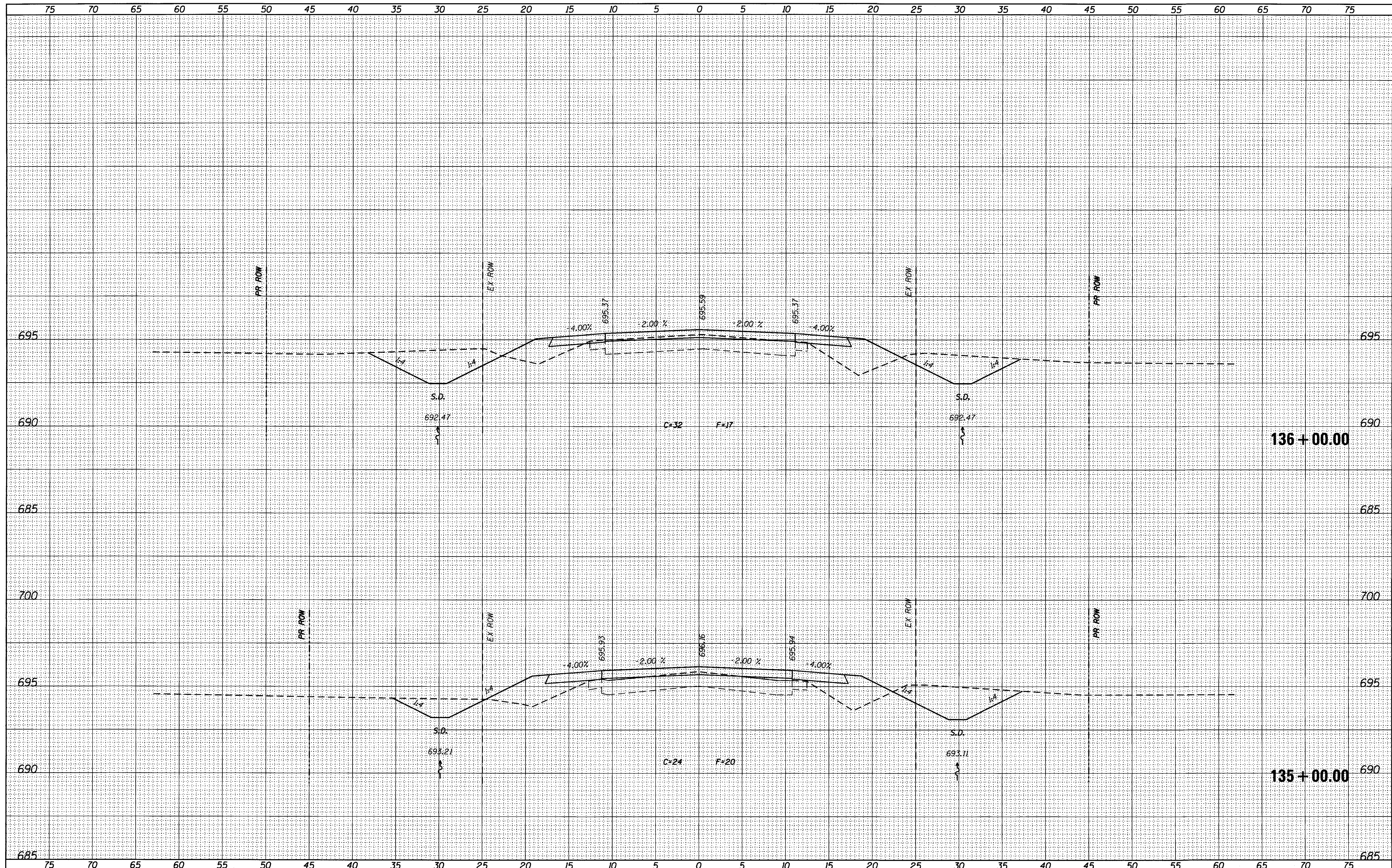
**URS** 345 EAST ASH AVE., SUITE B  
 DECATUR, ILLINOIS 62526  
 PH. 217-875-4800

STATE OF ILLINOIS  
 DEPARTMENT OF TRANSPORTATION

CROSS SECTIONS  
 CH 41 (WYCKLES ROAD)  
 SCALE: 1" = 5'  
 SHEET NO. 111 OF 170 SHEETS  
 STA. 133+39.07 TO STA. 134+00.00

F.A. RTE.	SECTION	COUNTY	TOTAL SHEETS	SHEET NO.
•	08-00200-00-PV	MACON	235	176
*FAU 7421/FAS 1538		CONTRACT NO. 95745		
ILLINOIS FED. AID PROJECT				





FINAL	SURVEYED	DATE
SURVEY	PLOTTED	BY
NOTE BOOK	TEMPLATE	
NO.	AREAS CHECKED	

ORIGINAL	SURVEYED	DATE
SURVEY	PLOTTED	BY
NOTE BOOK	TEMPLATE	
NO.	AREAS CHECKED	

USER NAME = jim.colbrook	DESIGNED - JAC	REVISED -
FILE NAME = D732775-sh1001-xsect.dwg	DRAWN - MJP/JTC	REVISED -
PLOT DATE = 2/27/2017	CHECKED - JAC	REVISED -
PLOT TIME = 7:11:06 AM	DATE - 9/19/14	REVISED -

DESIGNED - JAC	REVISED -
DRAWN - MJP/JTC	REVISED -
CHECKED - JAC	REVISED -
DATE - 9/19/14	REVISED -

**URS** 345 EAST ASH AVE., SUITE B  
 DECATUR, ILLINOIS 62526  
 PH. 217-875-4800

STATE OF ILLINOIS  
 DEPARTMENT OF TRANSPORTATION

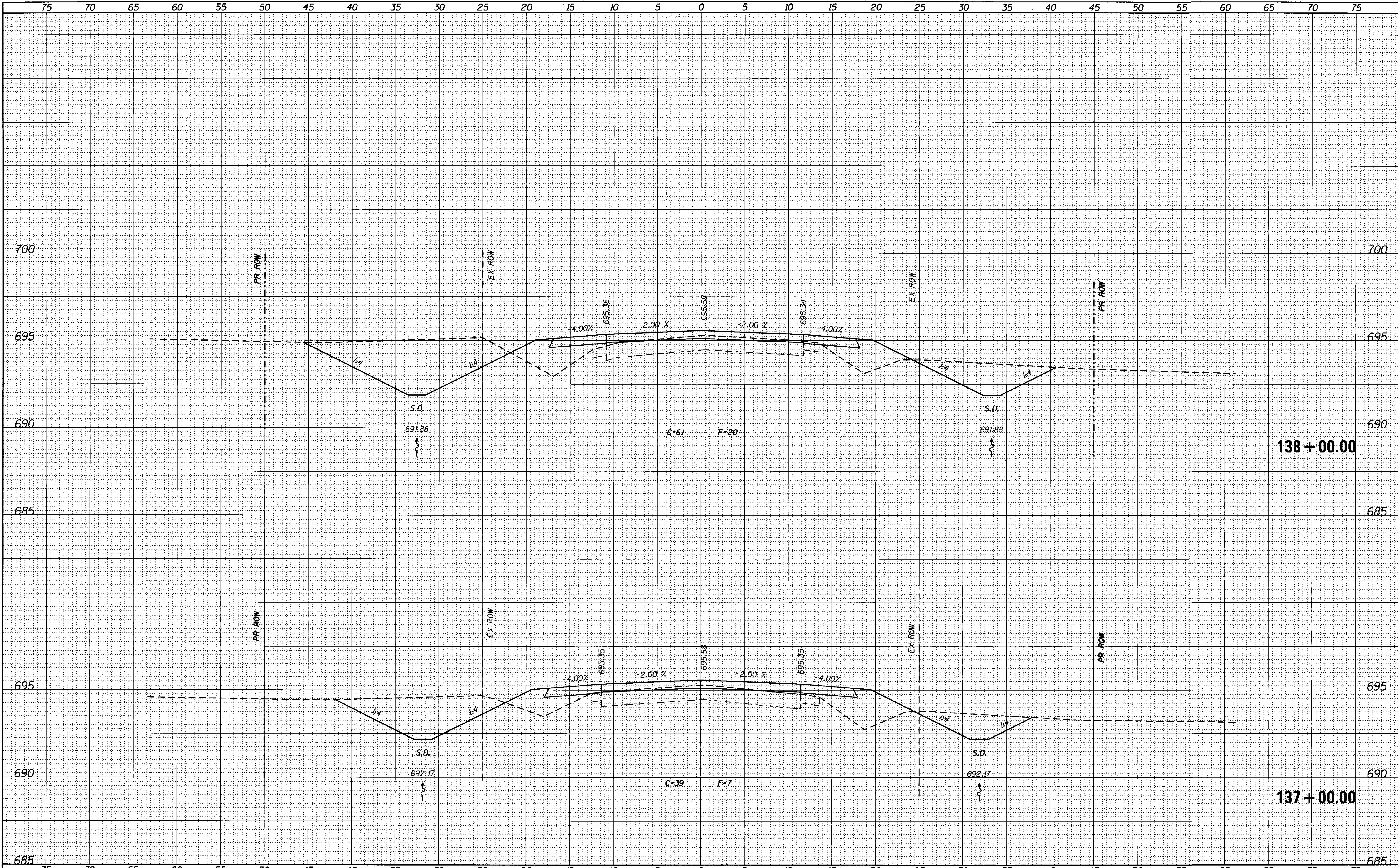
CROSS SECTIONS	
CH 41 (WYCKLES ROAD)	
SCALE: 1" = 5'	SHEET NO. 112 OF 170 SHEETS
STA. 135+00.00 TO STA. 136+00.00	

F.A. RTE.	SECTION	COUNTY	TOTAL SHEETS	SHEET NO.
*	08-00200-00-PV	MACON	235	177
*FAU 7421/FAS 1538	CONTRACT NO. 93745			
ILLINOIS FED. AID PROJECT				



DATE	
BY	
SURVEYED	
PLANNED	
TEMPLATE	
NOTE BOOK	
AREAS CHECKED	
NO.	

DATE	
BY	
SURVEYED	
PLANNED	
TEMPLATE	
NOTE BOOK	
AREAS CHECKED	
NO.	



USER NAME = jim.colbrook	DESIGNED - JAC	REVISED -
FILE NAME = 0732775-sh1001-xsect.dgn	DRAWN - MJP/JTC	REVISED -
PLOT DATE = 2/27/2017	CHECKED - JAC	REVISED -
PLOT TIME = 7:11:08 AM	DATE - 9/19/14	REVISED -

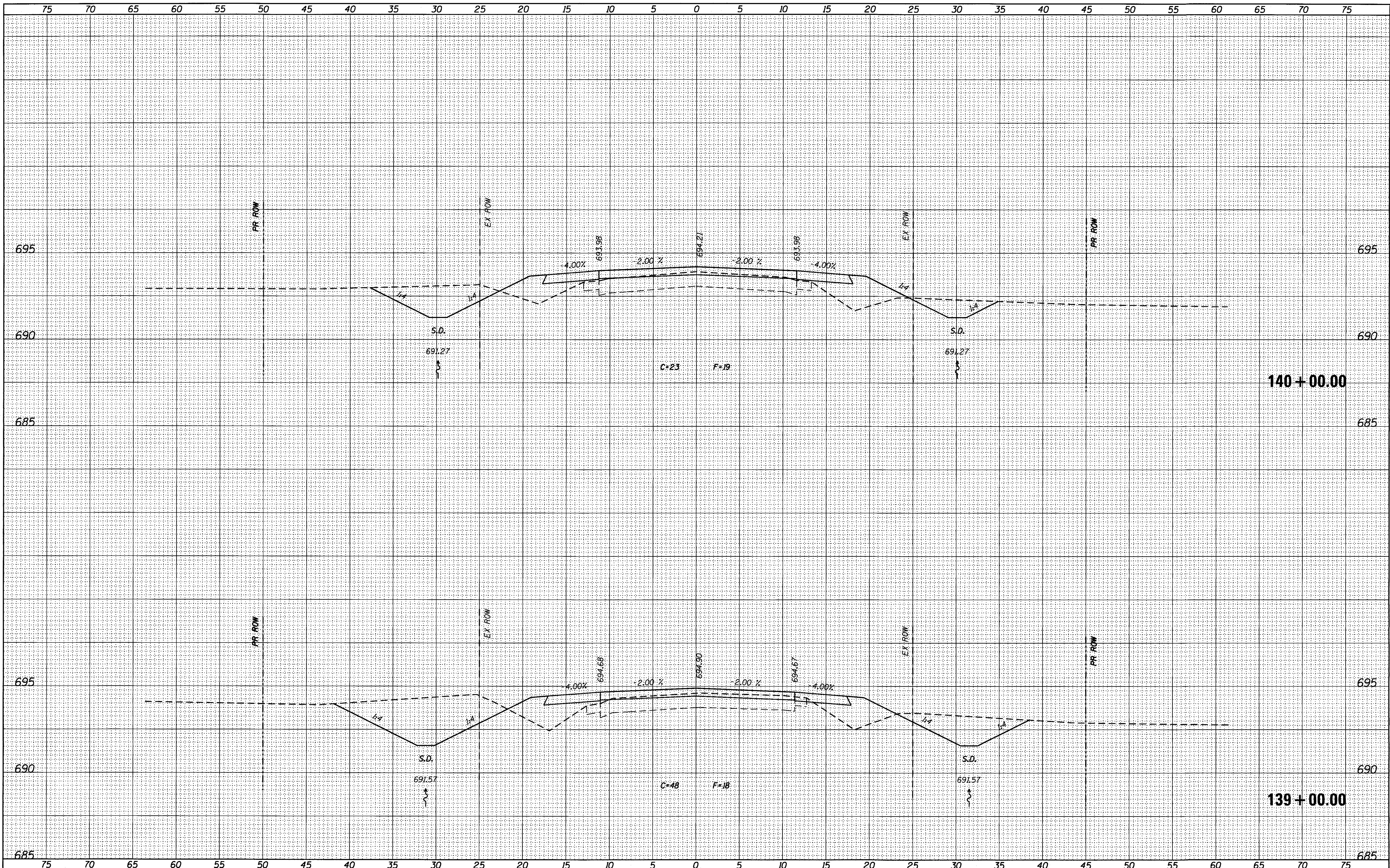
**URS** 345 EAST ASH AVE., SUITE B  
 DECATUR, ILLINOIS 62526  
 PH. 217-875-4800

**STATE OF ILLINOIS**  
**DEPARTMENT OF TRANSPORTATION**

<b>CROSS SECTIONS</b>	
<b>CH 41 (WYCKLES ROAD)</b>	
SCALE: 1" = 5'	SHEET NO. 113 OF 170 SHEETS
STA. 137+00.00 TO STA. 138+00.00	

F.A. RTE.	SECTION	COUNTY	TOTAL SHEETS	SHEET NO.
*	08-00200-00-PV	MACON	235	178
*FAU 7421/FAS 1538			CONTRACT NO. 95745	
ILLINOIS FED. AID PROJECT				





DATE	
BY	
SURVEYED	
PLOTTED	
TEMPLATE	
NOTE BOOK	
AREAS CHECKED	
NO.	

DATE	
BY	
SURVEYED	
PLOTTED	
TEMPLATE	
NOTE BOOK	
AREAS CHECKED	
NO.	

USER NAME = jim.colbrook	DESIGNED - JAC	REVISED -
FILE NAME = D732775-sh01-xsect.dgn	DRAWN - MJP/JTC	REVISED -
PLOT DATE = 2/27/2017	CHECKED - JAC	REVISED -
PLOT TIME = 7:11:11 AM	DATE - 9/19/14	REVISED -

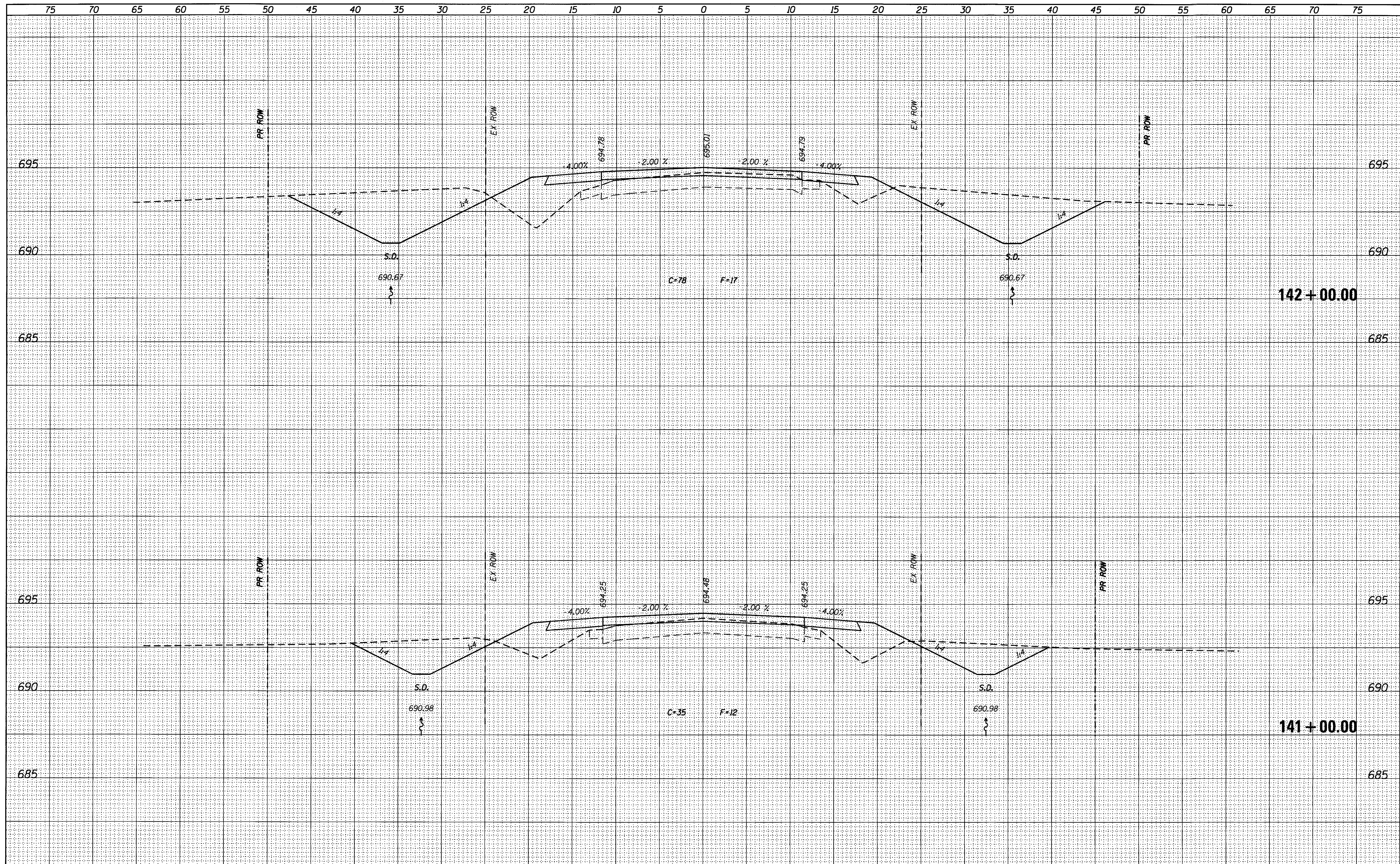
**URS** 345 EAST ASH AVE., SUITE B  
 DECATUR, ILLINOIS 62526  
 PH. 217-875-4800

**STATE OF ILLINOIS**  
**DEPARTMENT OF TRANSPORTATION**

**CROSS SECTIONS**  
**CH 41 (WYCKLES ROAD)**  
 SCALE: 1" = 5' SHEET NO. 114 OF 170 SHEETS STA. 139+00.00 TO STA. 140+00.00

F.A. RTE.	SECTION	COUNTY	TOTAL SHEETS	SHEET NO.
•	08-00200-00-PV	MACON	235	179
*FAU 7421/FAS 1538		CONTRACT NO. 95745		
ILLINOIS FED. AID PROJECT				





DATE	
BY	
SURVEYED	
PLOTTED	
TEMPLATE	
AREAS CHECKED	
FINAL SURVEY	
NOTE BOOK	
NO.	

DATE	
BY	
SURVEYED	
PLOTTED	
TEMPLATE	
AREAS CHECKED	
ORIGINAL SURVEY	
NOTE BOOK	
NO.	

USER NAME = jim.colbrook	DESIGNED - JAC	REVISED -
FILE NAME = D732775-sht001-xsect.dgn	DRAWN - MJP/JTC	REVISED -
PLOT DATE = 2/27/2017	CHECKED - JAC	REVISED -
PLOT TIME = 7:11:13 AM	DATE - 9/19/14	REVISED -

**URS** 345 EAST ASH AVE., SUITE B  
 DECATUR, ILLINOIS 62526  
 PH. 217-875-4800

**STATE OF ILLINOIS**  
**DEPARTMENT OF TRANSPORTATION**

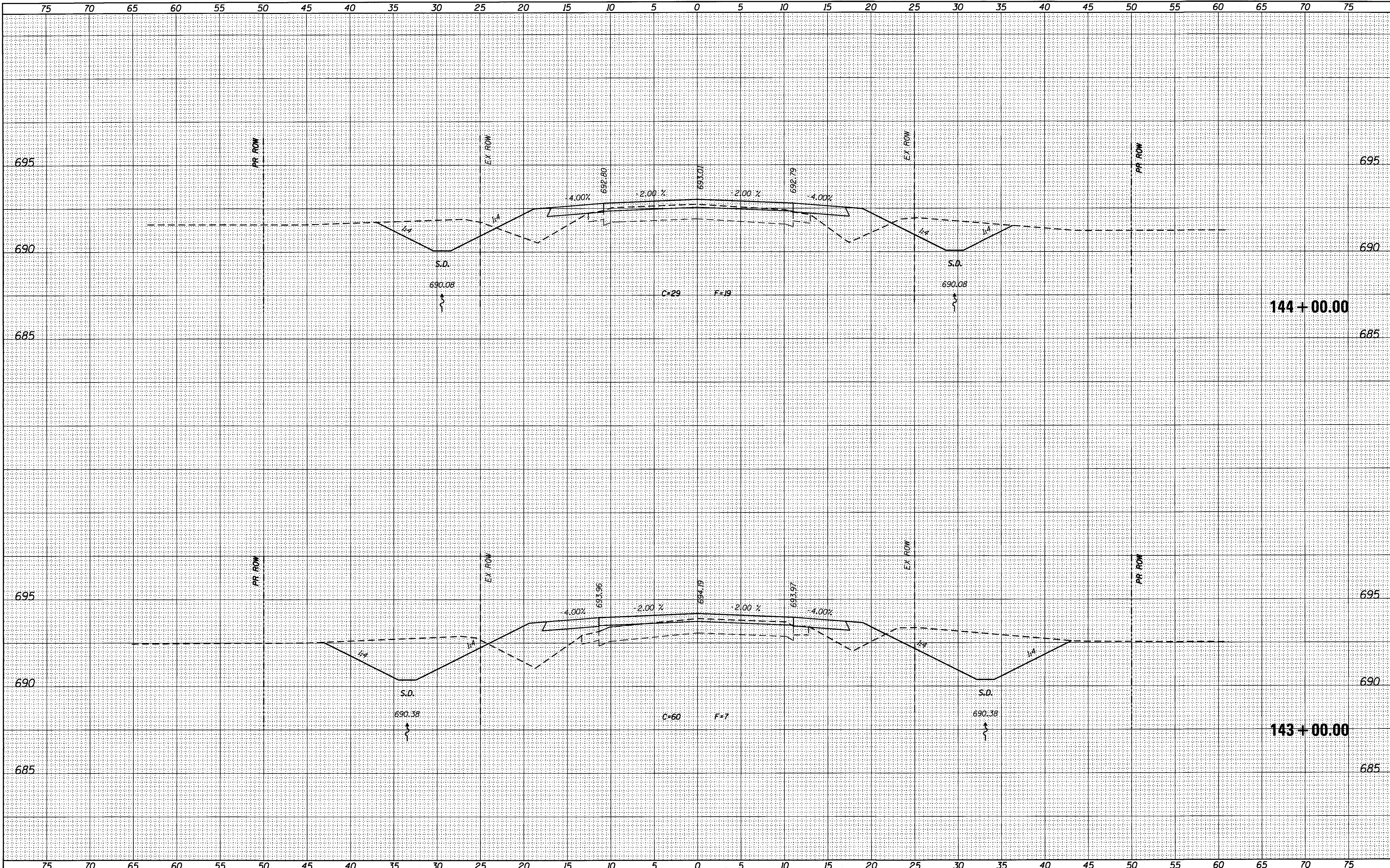
**CROSS SECTIONS**  
**CH 41 (WYCKLES ROAD)**  
 SCALE: 1" = 5'  
 SHEET NO. 115 OF 170 SHEETS  
 STA. 141+00.00 TO STA. 142+00.00

F.A. RTE.	SECTION	COUNTY	TOTAL SHEETS	SHEET NO.
*	08-00200-00-PV	MACON	235	180
*FAU 7421/FAS 1538			CONTRACT NO. 95745	
ILLINOIS FED. AID PROJECT				



DATE	
BY	
SURVEYED	
PLOTTED	
FINAL SURVEY	
NOTE BOOK	
NO.	

DATE	
BY	
SURVEYED	
PLOTTED	
ORIGINAL SURVEY	
NOTE BOOK	
NO.	



USER NAME = jim.coilbrook
FILE NAME = D732775-sh1001-xsect.dwg
PLOT DATE = 2/27/2017
PLOT TIME = 7:11:15 AM

DESIGNED - JAC	REVISED -
DRAWN - MJP/JTC	REVISED -
CHECKED - JAC	REVISED -
DATE - 9/19/14	REVISED -

**URS** 345 EAST ASH AVE., SUITE B  
 DECATUR, ILLINOIS 62526  
 PH. 217-875-4800

**STATE OF ILLINOIS**  
**DEPARTMENT OF TRANSPORTATION**

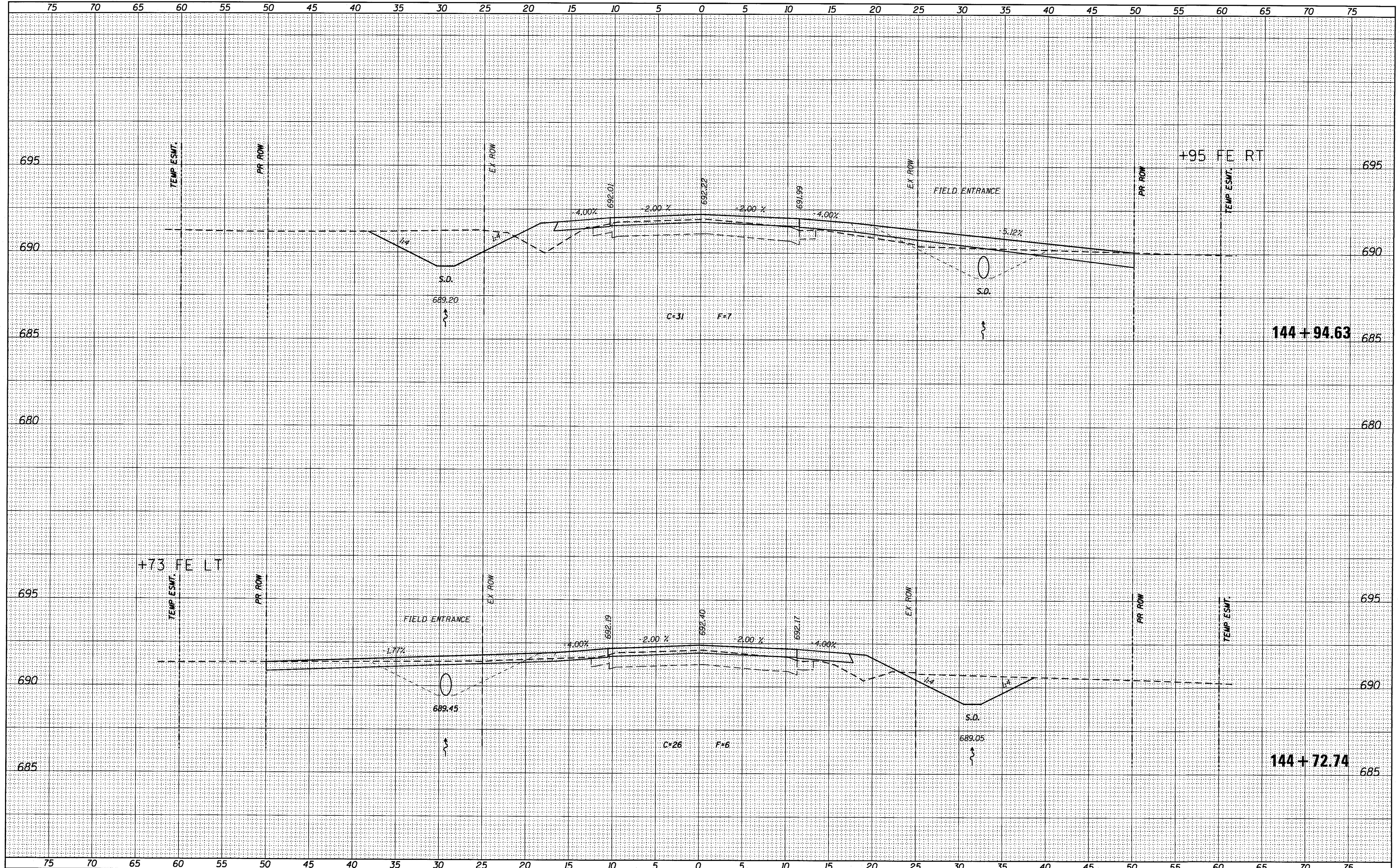
<b>CROSS SECTIONS</b>	
<b>CH 41 (WYCKLES ROAD)</b>	
SCALE: 1" = 5'	SHEET NO. 116 OF 170 SHEETS
STA. 143+00.00 TO STA. 144+00.00	

F.A. RTE.	SECTION	COUNTY	TOTAL SHEETS	SHEET NO.
*	08-00200-00-PV	MACON	235	181
*FAU 7421/FAS 1538		CONTRACT NO. 95745		
ILLINOIS FED. AID PROJECT				



DATE	
BY	
SURVEYED	
PLANNED	
TEMPERATURE	
AREAS CHECKED	
FINAL SURVEY	
NOTE BOOK	
NO.	

DATE	
BY	
SURVEYED	
PLANNED	
TEMPERATURE	
AREAS CHECKED	
ORIGINAL SURVEY	
NOTE BOOK	
NO.	



USER NAME = jim.colbrook	DESIGNED - JAC	REVISED -
FILE NAME = D732775-sh1001-xsect.dgn	DRAWN - MJP/JTC	REVISED -
PLOT DATE = 2/27/2017	CHECKED - JAC	REVISED -
PLOT TIME = 7:11:18 AM	DATE - 9/19/14	REVISED -

**URS** 345 EAST ASH AVE., SUITE B  
 DECATUR, ILLINOIS 62526  
 PH. 217-875-4800

STATE OF ILLINOIS  
 DEPARTMENT OF TRANSPORTATION

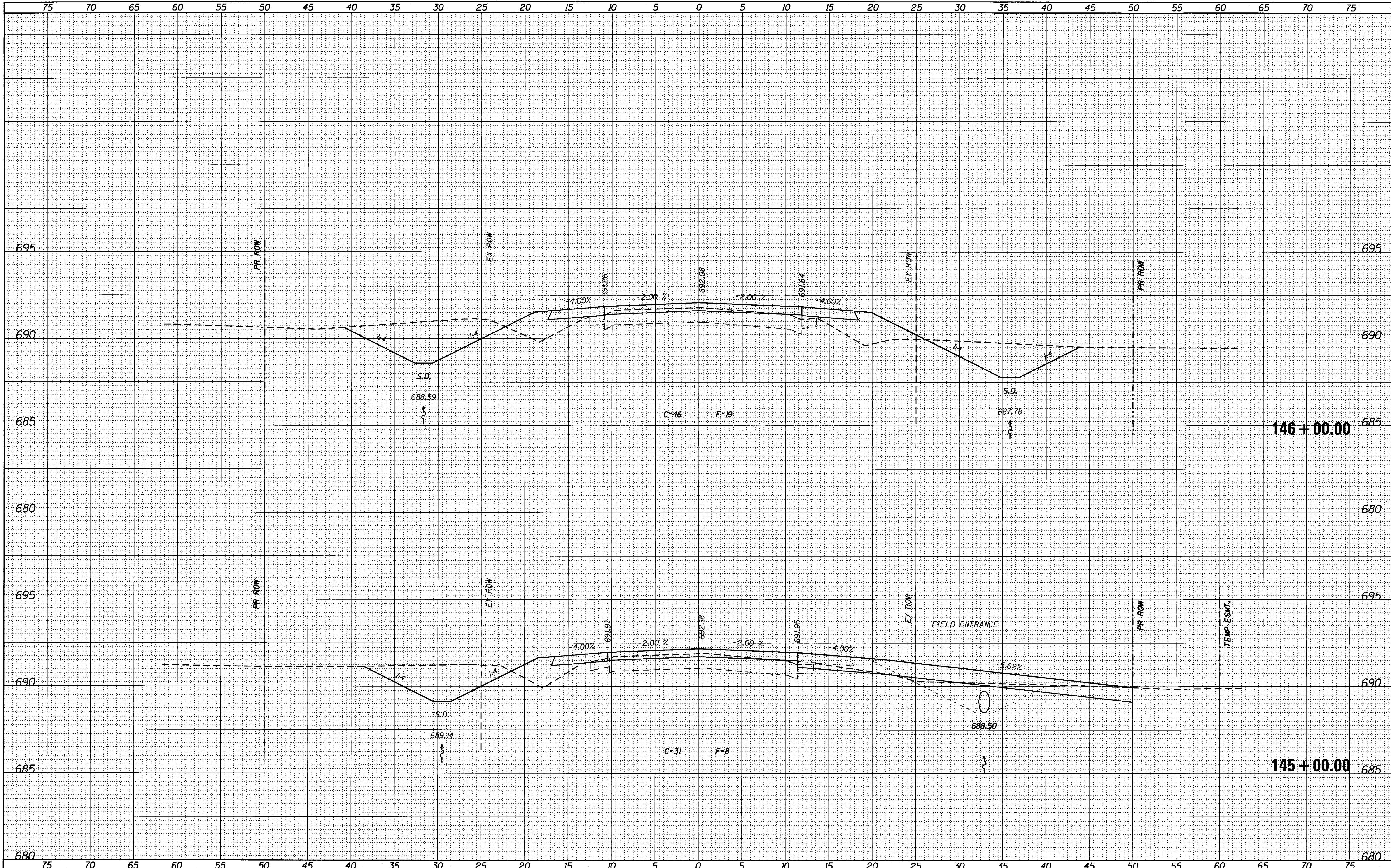
CROSS SECTIONS  
 CH 41 (WYCKLES ROAD)  
 SCALE: 1" = 5'  
 SHEET NO. 117 OF 170 SHEETS STA. 144+72.74 TO STA. 144+94.63

F.A. RTE.	SECTION	COUNTY	TOTAL SHEETS	SHEET NO.
*	08-00200-00-PV	MACON	235	182
*FAU 7421/FAS 1538				CONTRACT NO. 95715
ILLINOIS FED. AID PROJECT				



DATE	
BY	
FINAL SURVEY	
PLOTTED	
NOTE BOOK	
AREAS CHECKED	
NO.	

DATE	
BY	
ORIGINAL SURVEY	
PLOTTED	
NOTE BOOK	
AREAS CHECKED	
NO.	



USER NAME = jimcolbrook
FILE NAME = D732775-sh1001-xsect.dwg
PLOT DATE = 2/27/2017
PLOT TIME = 7:11:20 AM

DESIGNED - JAC	REVISED -
DRAWN - MJP/JTC	REVISED -
CHECKED - JAC	REVISED -
DATE - 9/19/14	REVISED -

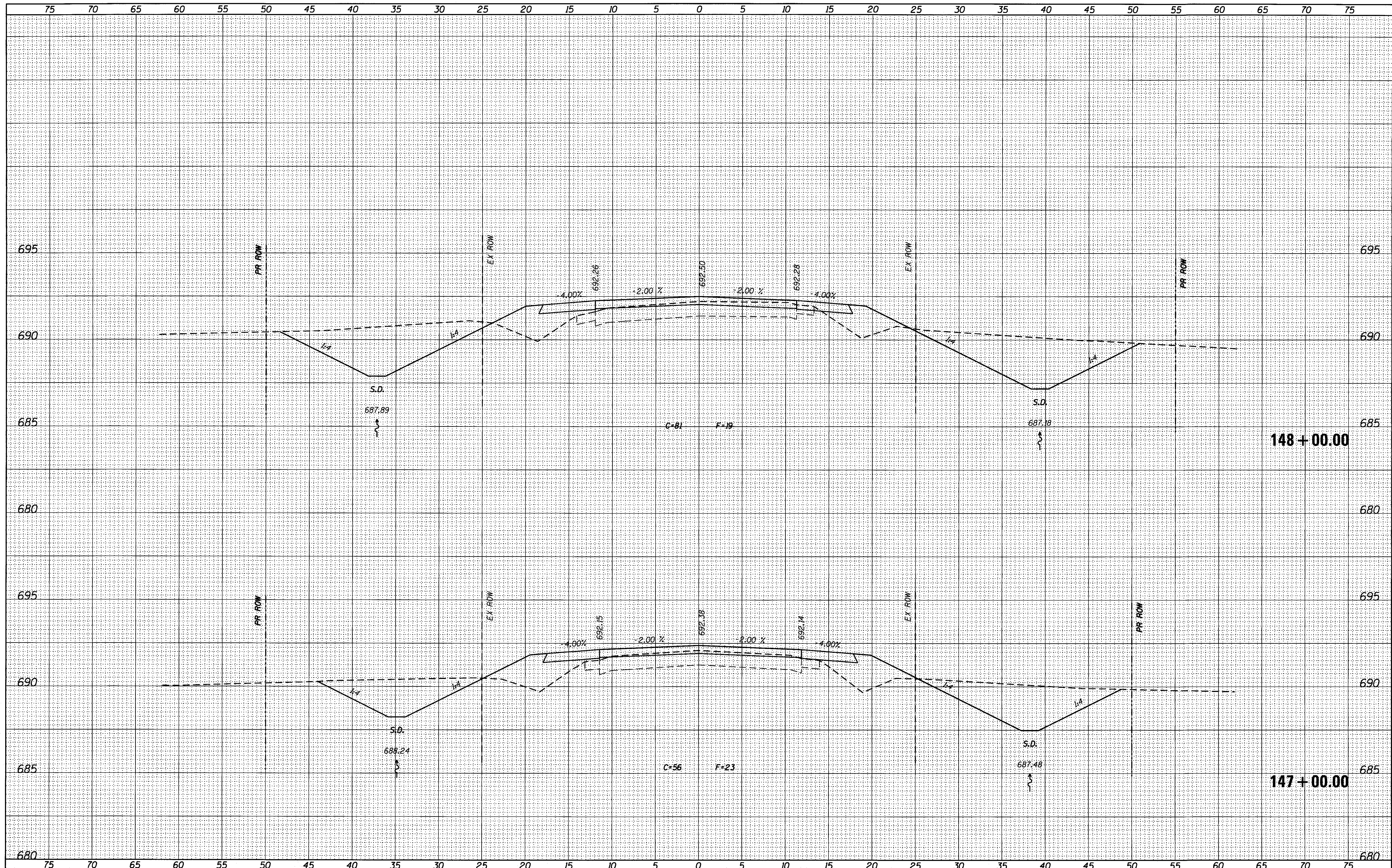
**URS** 345 EAST ASH AVE., SUITE B  
 DECATUR, ILLINOIS 62526  
 PH. 217-875-4800

**STATE OF ILLINOIS  
 DEPARTMENT OF TRANSPORTATION**

<b>CROSS SECTIONS CH 41 (WYCKLES ROAD)</b>	
SCALE: 1" = 5'	SHEET NO. 118 OF 170 SHEETS
STA. 145+00.00 TO STA. 146+00.00	

F.A. RTE.	SECTION	COUNTY	TOTAL SHEETS	SHEET NO.
*	08-00200-00-PV	MACON	235	183
*FAU 7421/FAS 1538		CONTRACT NO. 95745		
ILLINOIS FED. AID PROJECT				





DATE	
BY	
SURVEYED	
NOTE BOOK	
TEMPLATE	
AREAS	
CHECKED	

DATE	
BY	
SURVEYED	
NOTE BOOK	
TEMPLATE	
AREAS	
CHECKED	

USER NAME = jim.colbrook	DESIGNED - JAC	REVISED -
FILE NAME = D732775-sh1001-xsect.dgn	DRAWN - MJP/JTC	REVISED -
PLOT DATE = 2/27/2017	CHECKED - JAC	REVISED -
PLOT TIME = 7:11:22 AM	DATE - 9/19/14	REVISED -

**URS** 345 EAST ASH AVE., SUITE B  
 DECATUR, ILLINOIS 62526  
 PH. 217-875-4800

STATE OF ILLINOIS  
 DEPARTMENT OF TRANSPORTATION

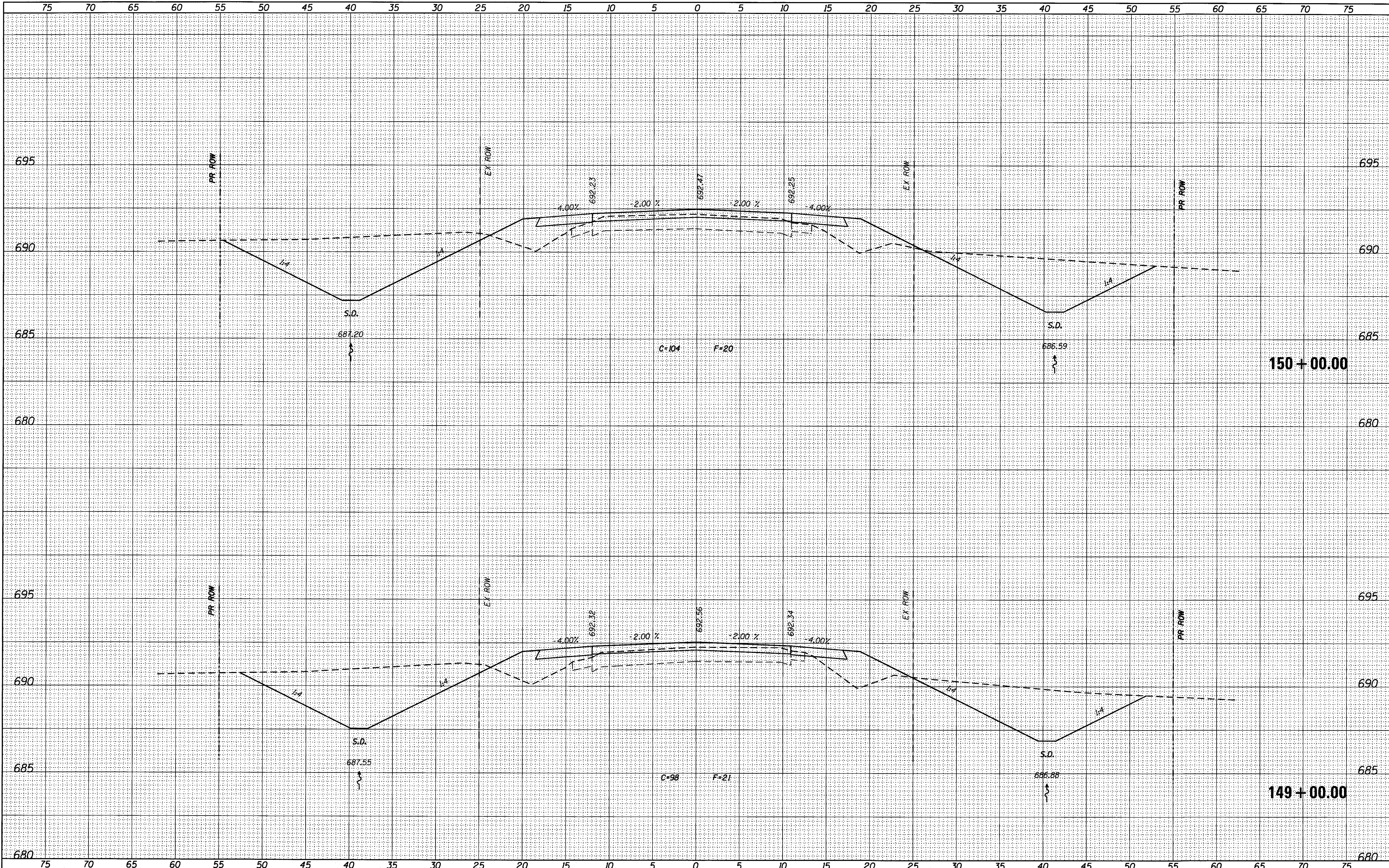
CROSS SECTIONS	
CH 41 (WYCKLES ROAD)	
SCALE: 1" = 5'	SHEET NO. 119 OF 170 SHEETS
STA. 147+00.00 TO STA. 148+00.00	

F.A. RTE.	SECTION	COUNTY	TOTAL SHEETS	SHEET NO.
*	08-00200-00-PV	MACON	235	184
*FAU 7421/FAS 1538		CONTRACT NO. 95745		
ILLINOIS FED. AID PROJECT				



DATE	
BY	
SURVEYED	
PLANNED	
NOTE BOOK	
AREAS CHECKED	
NO.	

DATE	
BY	
SURVEYED	
PLANNED	
NOTE BOOK	
AREAS CHECKED	
NO.	



USER NAME = jim.colbrook	DESIGNED - JAC	REVISED -
FILE NAME = D732775-sh1001-xsect.dgn	DRAWN - MJP/JTC	REVISED -
PLOT DATE = 2/27/2017	CHECKED - JAC	REVISED -
PLOT TIME = 7:11:25 AM	DATE - 9/19/14	REVISED -

**URS** 345 EAST ASH AVE., SUITE B  
 DECATUR, ILLINOIS 62526  
 PH. 217-875-4800

STATE OF ILLINOIS  
 DEPARTMENT OF TRANSPORTATION

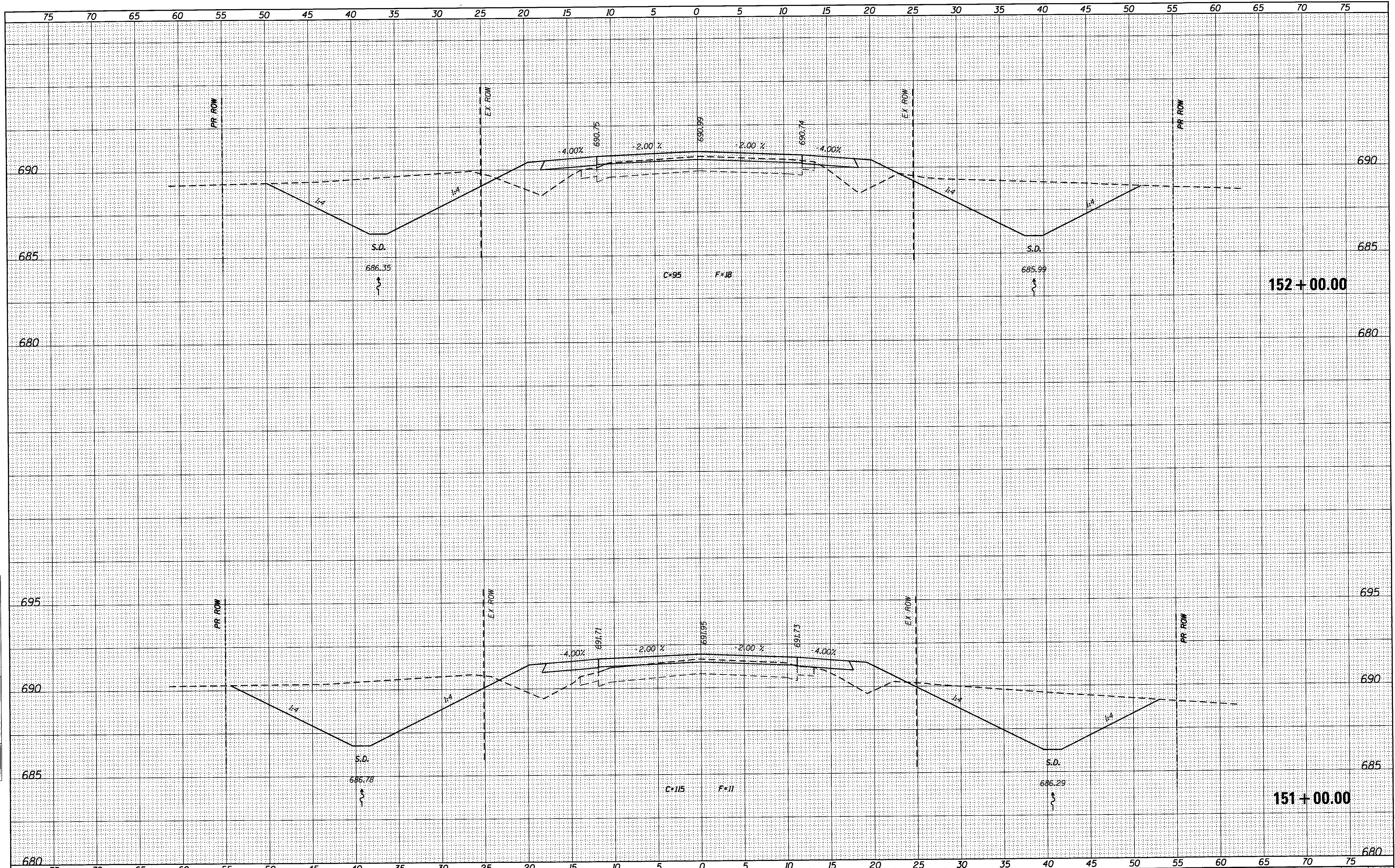
CROSS SECTIONS	
CH 41 (WYCKLES ROAD)	
SCALE: 1" = 5'	SHEET NO. 120 OF 170 SHEETS
STA. 149+00.00 TO STA. 150+00.00	

F.A. RTE.	SECTION	COUNTY	TOTAL SHEETS	SHEET NO.
•	08-00200-00-PV	MACON	235	185
*FAU 7421/FAS 1538		CONTRACT NO. 95745		
ILLINOIS FED. AID PROJECT				



DATE	
BY	
SURVEYED	
PLOTTED	
TEMPLATE	
AREAS	
CHECKED	
NO.	

DATE	
BY	
SURVEYED	
PLOTTED	
TEMPLATE	
AREAS	
CHECKED	
NO.	



USER NAME = jim.colbrook	DESIGNED - JAC	REVISED -
FILE NAME = D732775-sh001-xsect.dgn	DRAWN - MJP/JTC	REVISED -
PLOT DATE = 2/27/2017	CHECKED - JAC	REVISED -
PLOT TIME = 7:11:27 AM	DATE - 9/19/14	REVISED -

**URS** 345 EAST ASH AVE., SUITE B  
 DECATUR, ILLINOIS 62526  
 PH. 217-875-4800

**STATE OF ILLINOIS**  
**DEPARTMENT OF TRANSPORTATION**

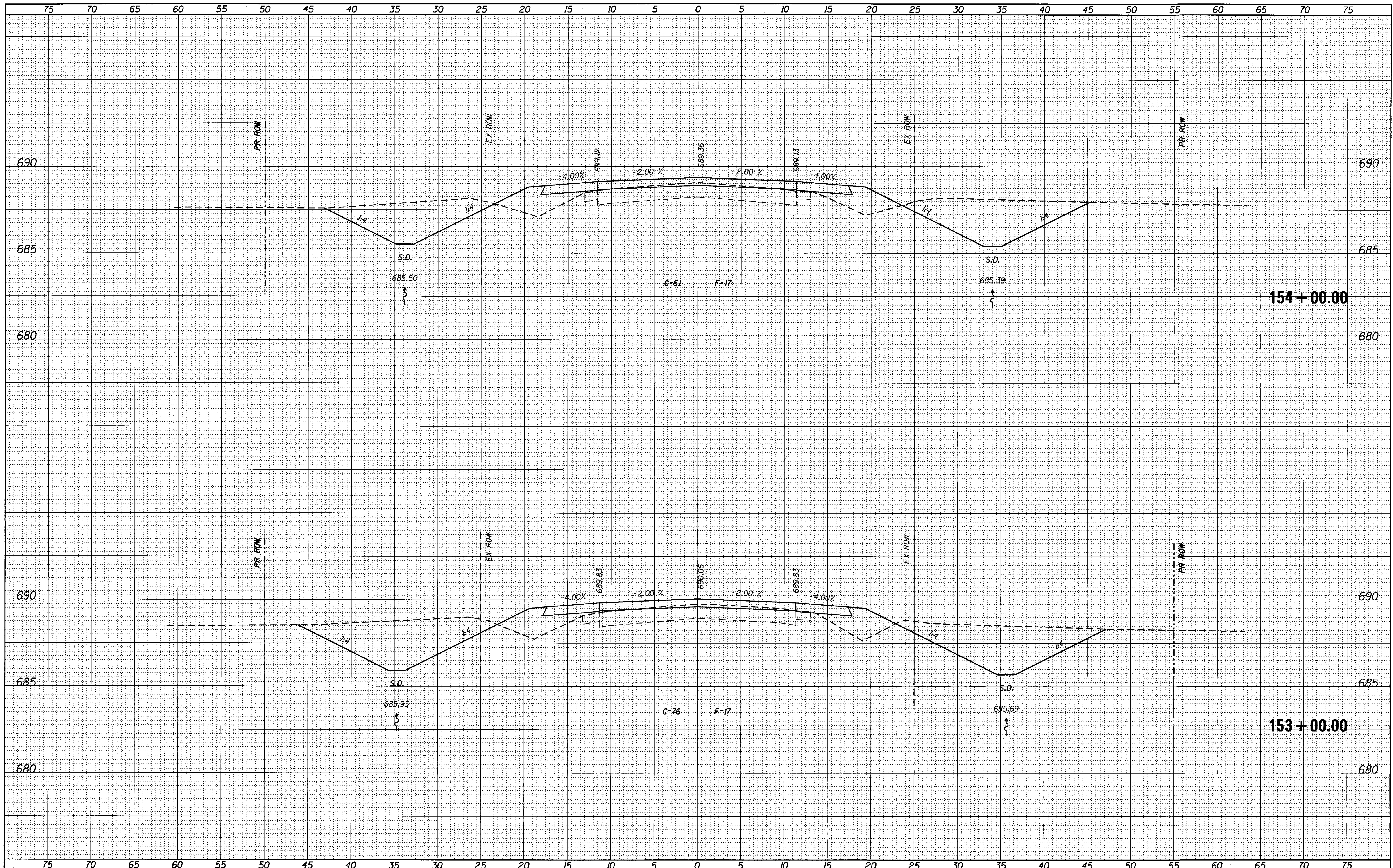
<b>CROSS SECTIONS</b>	
<b>CH 41 (WYCKLES ROAD)</b>	
SCALE: 1" = 5'	SHEET NO. 121 OF 170 SHEETS
STA. 151+00.00 TO STA. 152+00.00	

F.A. RTE.	SECTION	COUNTY	TOTAL SHEETS	SHEET NO.
	08-00200-00-PV	MACON	235	186
	*FAU 7421/FAS 1538	CONTRACT NO. 95715		
ILLINOIS FED. AID PROJECT				



DATE	
BY	
FINAL SURVEYED	
SURVEY PLOTTED	
NOTE BOOK	
NO.	

DATE	
BY	
ORIGINAL SURVEYED	
SURVEY PLOTTED	
NOTE BOOK	
NO.	



USER NAME = jim.coilbrook	DESIGNED - JAC	REVISED -
FILE NAME = D732775-sh001-xsect.dwg	DRAWN - MJP/JTC	REVISED -
PLOT DATE = 2/27/2017	CHECKED - JAC	REVISED -
PLOT TIME = 7:11:29 AM	DATE - 9/19/14	REVISED -

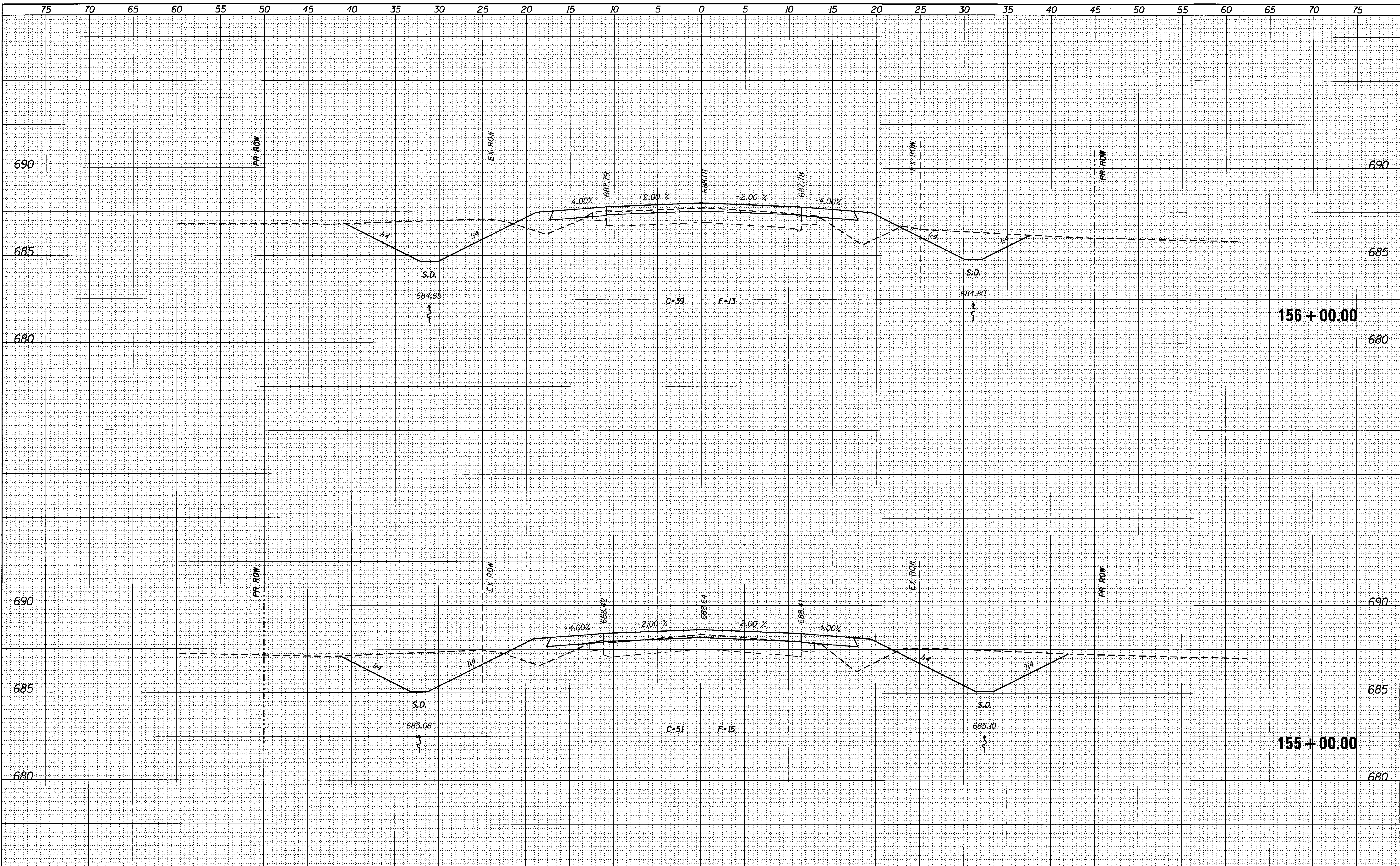
**URS** 345 EAST ASH AVE., SUITE B  
 DECATUR, ILLINOIS 62526  
 PH. 217-875-4800

STATE OF ILLINOIS  
 DEPARTMENT OF TRANSPORTATION

CROSS SECTIONS  
 CH 41 (WYCKLES ROAD)  
 SCALE: 1" = 5'  
 SHEET NO. 122 OF 170 SHEETS  
 STA. 153+00.00 TO STA. 154+00.00

F.A. RTE.	SECTION	COUNTY	TOTAL SHEETS	SHEET NO.
•	08-00200-00-PV	MACON	235	187
•	FAU 7421/FAS 1538			CONTRACT NO. 95745
ILLINOIS FED. AID PROJECT				





DATE	
BY	
SURVEYED	
TEMPLATE	
AREAS CHECKED	
FINAL SURVEY	
NOTE BOOK	
NO.	

DATE	
BY	
SURVEYED	
TEMPLATE	
AREAS CHECKED	
ORIGINAL SURVEY	
NOTE BOOK	
NO.	

USER NAME = jimcolbrook	DESIGNED - JAC	REVISED -
FILE NAME = 0732775-sh1001-xsect.dwg	DRAWN - MJP/JTC	REVISED -
PLOT DATE = 2/27/2017	CHECKED - JAC	REVISED -
PLOT TIME = 7:11:32 AM	DATE - 9/19/14	REVISED -

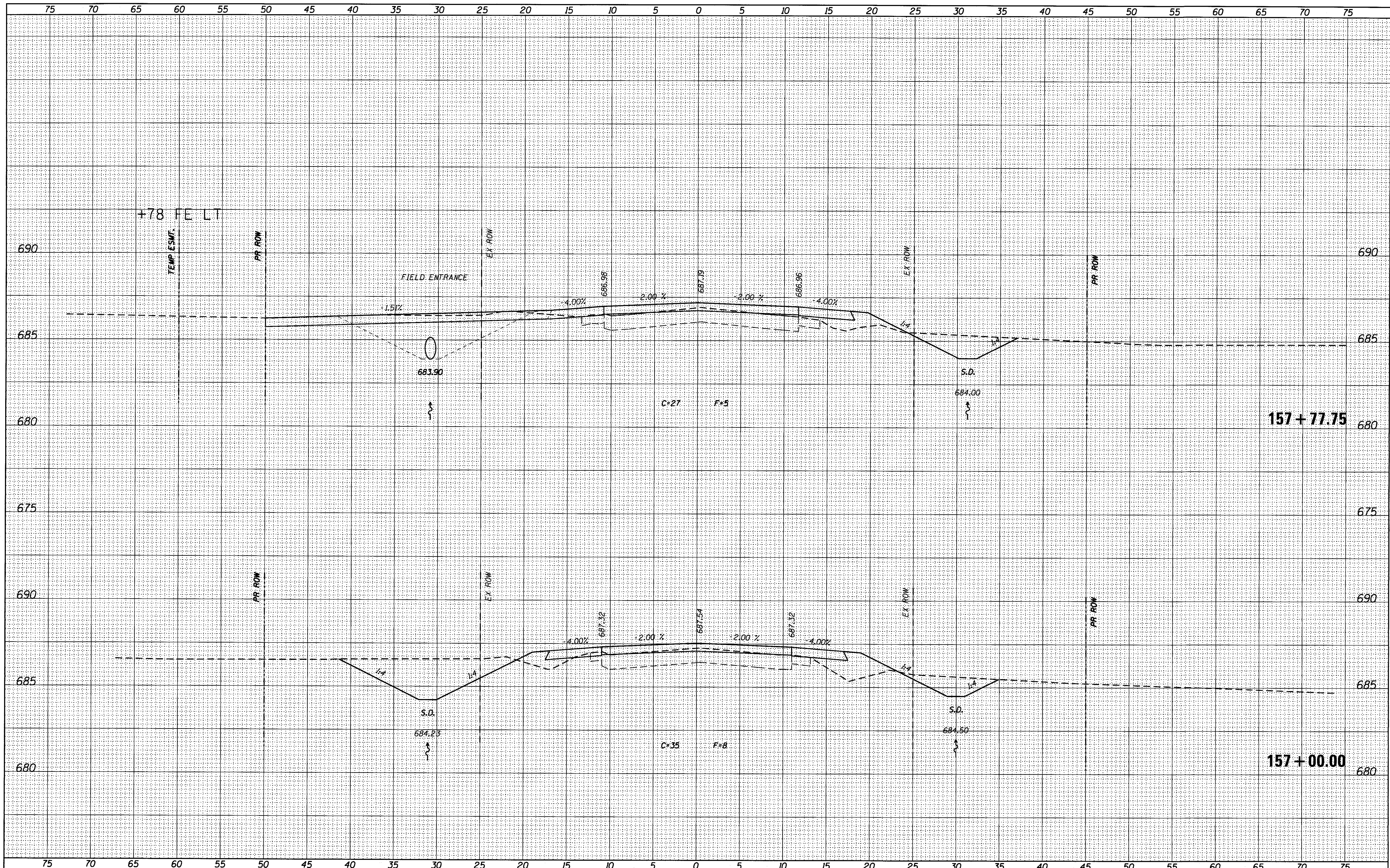
**URS** 345 EAST ASH AVE., SUITE B  
 DECATUR, ILLINOIS 62526  
 PH. 217-875-4800

**STATE OF ILLINOIS**  
**DEPARTMENT OF TRANSPORTATION**

**CROSS SECTIONS**  
**CH 41 (WYCKLES ROAD)**  
 SCALE: 1" = 5'  
 SHEET NO. 123 OF 170 SHEETS  
 STA. 155+00.00 TO STA. 156+00.00

F.A. RTE.	SECTION	COUNTY	TOTAL SHEETS	SHEET NO.
*	08-00200-00-PV	MACON	235	188
*FAU 7421/FAS 1538			CONTRACT NO. 95745	
ILLINOIS FED. AID PROJECT				





BY	DATE
DESIGNED	
DRAWN	
CHECKED	
DATE	
REVISIONS	
NO.	

BY	DATE
DESIGNED	
DRAWN	
CHECKED	
DATE	
REVISIONS	
NO.	

USER NAME = jim.colbrook	DESIGNED - JAC	REVISED -
FILE NAME = D732775-sh201-xsect.dgn	DRAWN - MJP/JTC	REVISED -
PLOT DATE = 2/27/2017	CHECKED - JAC	REVISED -
PLOT TIME = 7:11:34 AM	DATE - 9/19/14	REVISED -

**URS** 345 EAST ASH AVE., SUITE B  
 DECATUR, ILLINOIS 62526  
 PH. 217-875-4800

**STATE OF ILLINOIS**  
**DEPARTMENT OF TRANSPORTATION**

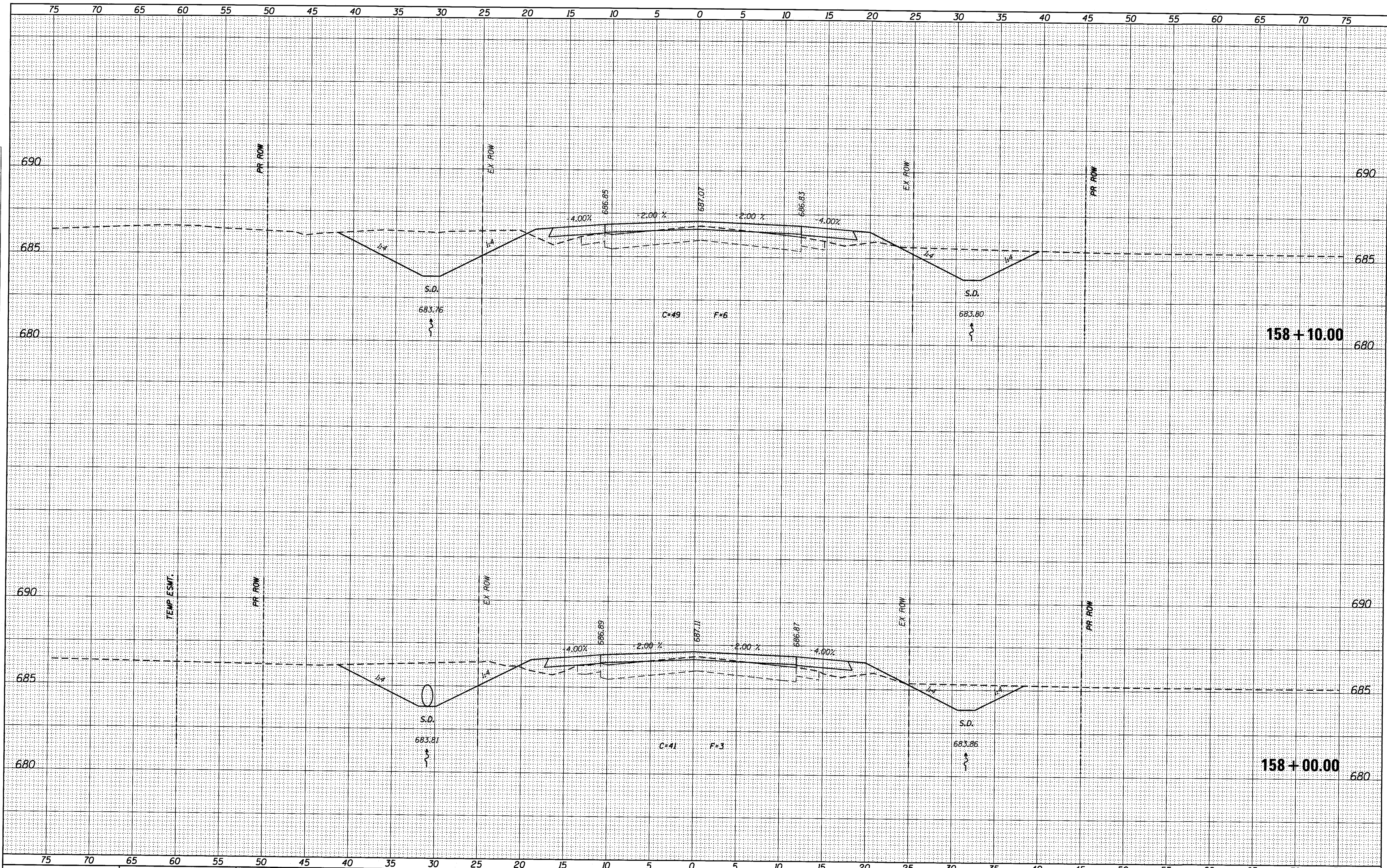
**CROSS SECTIONS**  
**CH 41 (WYCKLES ROAD)**  
 SCALE: 1" = 5' SHEET NO. 124 OF 170 SHEETS STA. 157+00.00 TO STA. 157+77.75

F.A. RTE.	SECTION	COUNTY	TOTAL SHEETS	SHEET NO.
*	08-00200-00-PV	MACON	235	189
*FAU 7421/FAS 1538	CONTRACT NO. 95745			
ILLINOIS FED. AID PROJECT				



FINAL SURVEY	DATE
EXERCISED	BY
PLOTTED	
NOTE BOOK	
AREAS CHECKED	
NO.	

ORIGINAL SURVEY	DATE
EXERCISED	BY
PLOTTED	
NOTE BOOK	
AREAS CHECKED	
NO.	



USER NAME = jim.colbrook	DESIGNED - JAC	REVISED -
FILE NAME = 0732775-sh1001-xsect.dwg	DRAWN - MJP/JTC	REVISED -
PLOT DATE = 2/27/2017	CHECKED - JAC	REVISED -
PLOT TIME = 7:11:36 AM	DATE - 9/19/14	REVISED -

**URS** 345 EAST ASH AVE., SUITE B  
 DECATUR, ILLINOIS 62526  
 PH. 217-875-4800

**STATE OF ILLINOIS**  
**DEPARTMENT OF TRANSPORTATION**

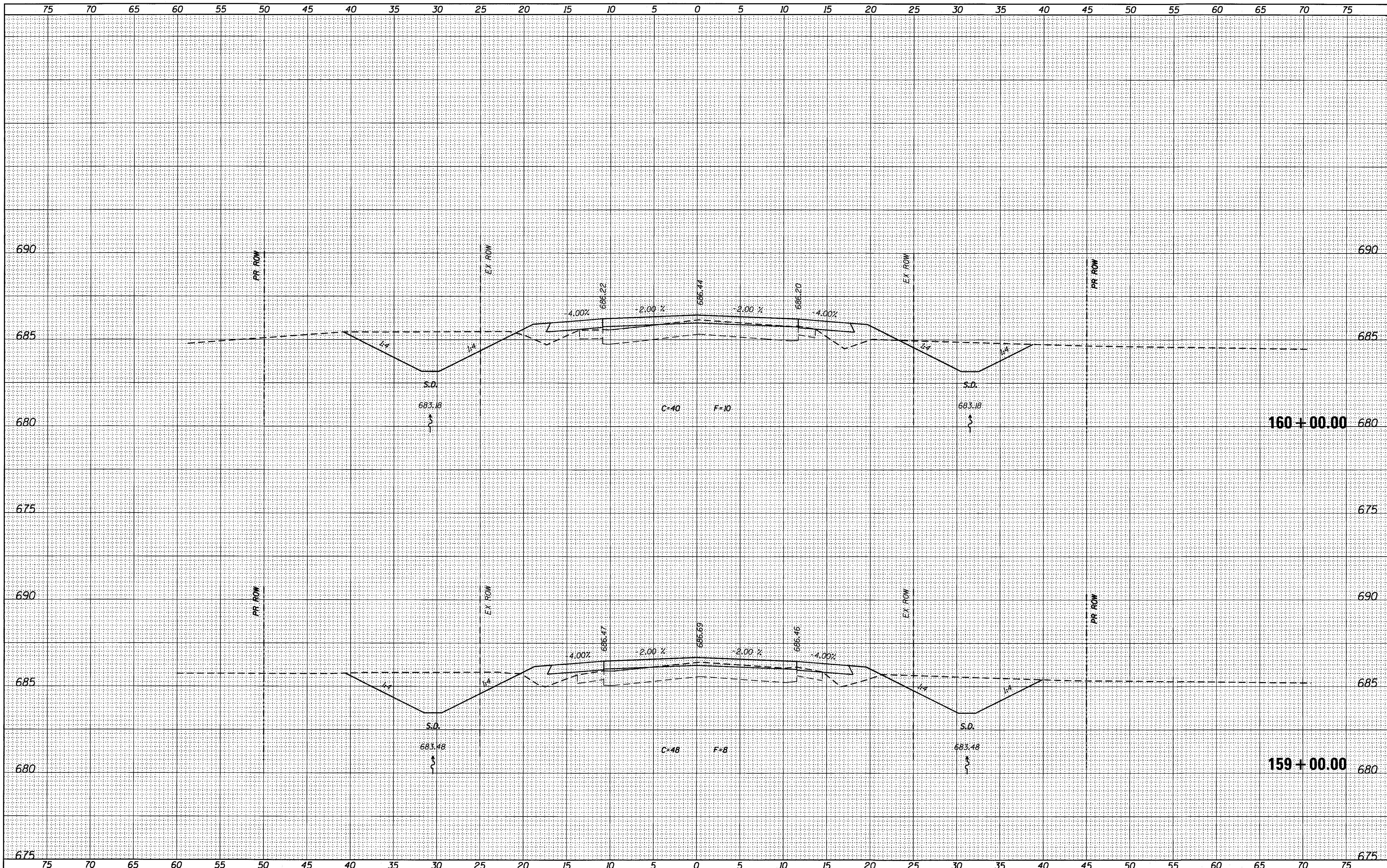
**CROSS SECTIONS**  
**CH 41 (WYCKLES ROAD)**  
 SCALE: 1" = 5' SHEET NO. 125 OF 170 SHEETS STA. 158+00.00 TO STA. 158+10.00

F.A. RTE.	SECTION	COUNTY	TOTAL SHEETS	SHEET NO.
*	08-00200-00-PV	MACON	235	190
*FAU 7421/FAS 1538			CONTRACT NO. 95745	
[ILLINOIS] FED. AID PROJECT				



DATE	
BY	
FINAL SURVEY	
PLOTTED	
NOTE BOOK	
AREAS CHECKED	

DATE	
BY	
ORIGINAL SURVEY	
PLOTTED	
NOTE BOOK	
AREAS CHECKED	



USER NAME = jim.colbrook	DESIGNED - JAC	REVISED -
FILE NAME = 0732775-sh1001-xsect.dwg	DRAWN - MJP/JTC	REVISED -
PLOT DATE = 2/27/2017	CHECKED - JAC	REVISED -
PLOT TIME = 7:11:39 AM	DATE - 9/19/14	REVISED -

DESIGNED - JAC	REVISED -
DRAWN - MJP/JTC	REVISED -
CHECKED - JAC	REVISED -
DATE - 9/19/14	REVISED -

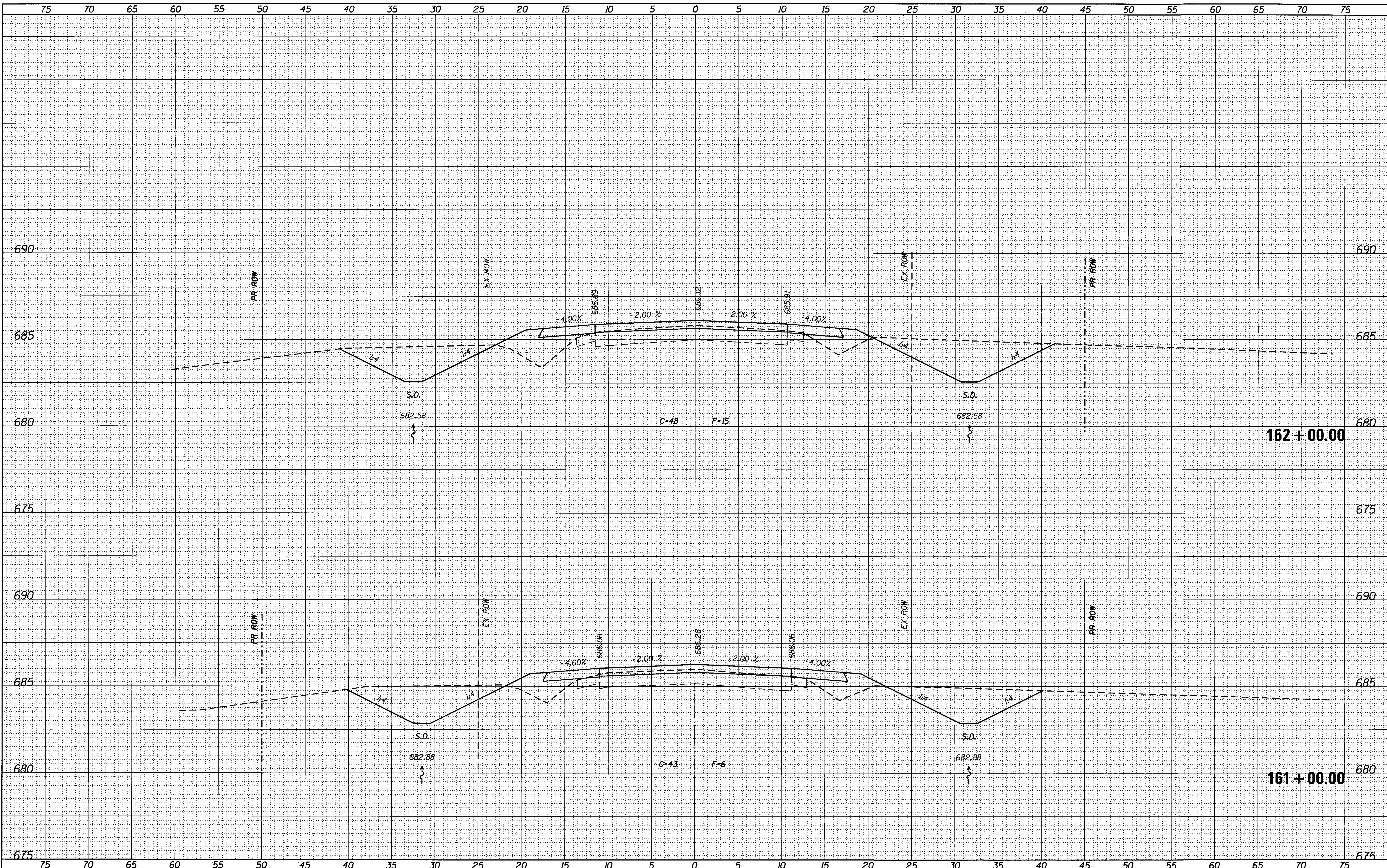
**URS** 345 EAST ASH AVE., SUITE B  
 DECATUR, ILLINOIS 62526  
 PH. 217-875-4800

**STATE OF ILLINOIS  
 DEPARTMENT OF TRANSPORTATION**

<b>CROSS SECTIONS CH 41 (WYCKLES ROAD)</b>	
SCALE: 1" = 5'	SHEET NO. 126 OF 170 SHEETS
STA. 159+00.00 TO STA. 160+00.00	

F.A. RTE.	SECTION	COUNTY	TOTAL SHEETS	SHEET NO.
*	08-00200-00-PV	MACON	235	191
*FAU 7421/FAS 1538		CONTRACT NO. 95745		
ILLINOIS FED. AID PROJECT				





DATE	
BY	
SURVEYED	
TEMP. DATE	
NOTE BOOK	
AREAS CHECKED	
NO.	

DATE	
BY	
ORIGINAL SURVEY	
NOTE BOOK	
AREAS CHECKED	
NO.	

USER NAME = jimcolbrook	DESIGNED - JAC	REVISED -
FILE NAME = 0732775-sh001-xsect.dwg	DRAWN - MJP/JTC	REVISED -
PLOT DATE = 2/27/2017	CHECKED - JAC	REVISED -
PLOT TIME = 7:11:41 AM	DATE - 9/19/14	REVISED -

**URS** 345 EAST ASH AVE., SUITE B  
 DECATUR, ILLINOIS 62526  
 PH. 217-875-4800

**STATE OF ILLINOIS**  
**DEPARTMENT OF TRANSPORTATION**

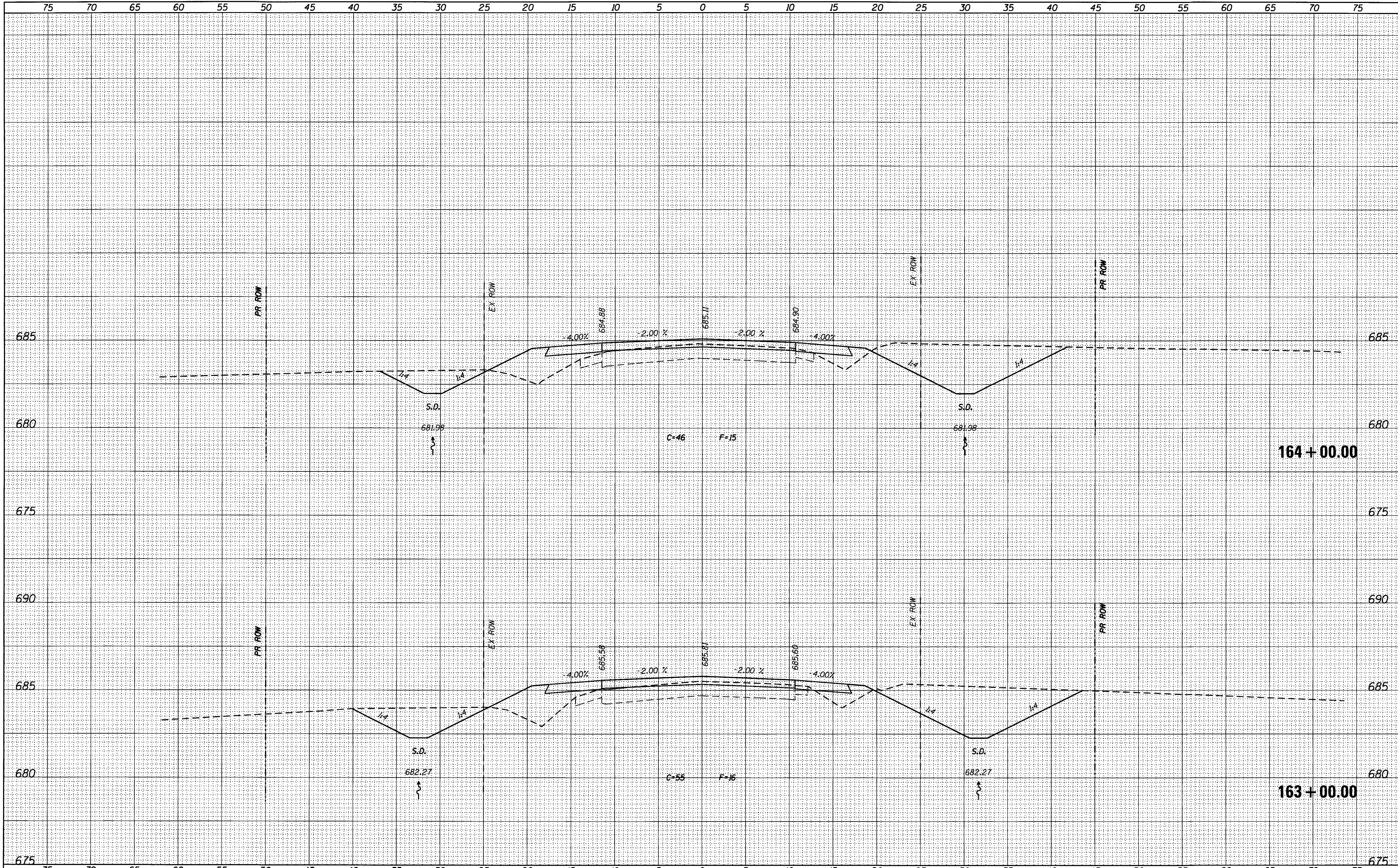
<b>CROSS SECTIONS</b>	
<b>CH 41 (WYCKLES ROAD)</b>	
SCALE: 1" = 5'	SHEET NO. 127 OF 170 SHEETS
STA. 161+00.00 TO STA. 162+00.00	

F.A. RTE.	SECTION	COUNTY	TOTAL SHEETS	SHEET NO.
•	08-00200-00-PV	MACON	235	192
*FAU 7421/FAS 1538			CONTRACT NO. 95745	
ILLINOIS FED. AID PROJECT				



DATE	
BY	
FINAL SURVEY	
PLOTTED	
NOTE BOOK	
AREAS CHECKED	
NO.	

DATE	
BY	
ORIGINAL SURVEY	
PLOTTED	
NOTE BOOK	
AREAS CHECKED	
NO.	



USER NAME = jm.colbrook  
 FILE NAME = D732775-sht001-xsect.dgn  
 PLOT DATE = 2/27/2017  
 PLOT TIME = 7:11:43 AM

DESIGNED - JAC	REVISED -
DRAWN - MJP/JTC	REVISED -
CHECKED - JAC	REVISED -
DATE - 9/19/14	REVISED -

**URS** 345 EAST ASH AVE., SUITE B  
 DECATUR, ILLINOIS 62526  
 PH. 217-875-4800

STATE OF ILLINOIS  
 DEPARTMENT OF TRANSPORTATION

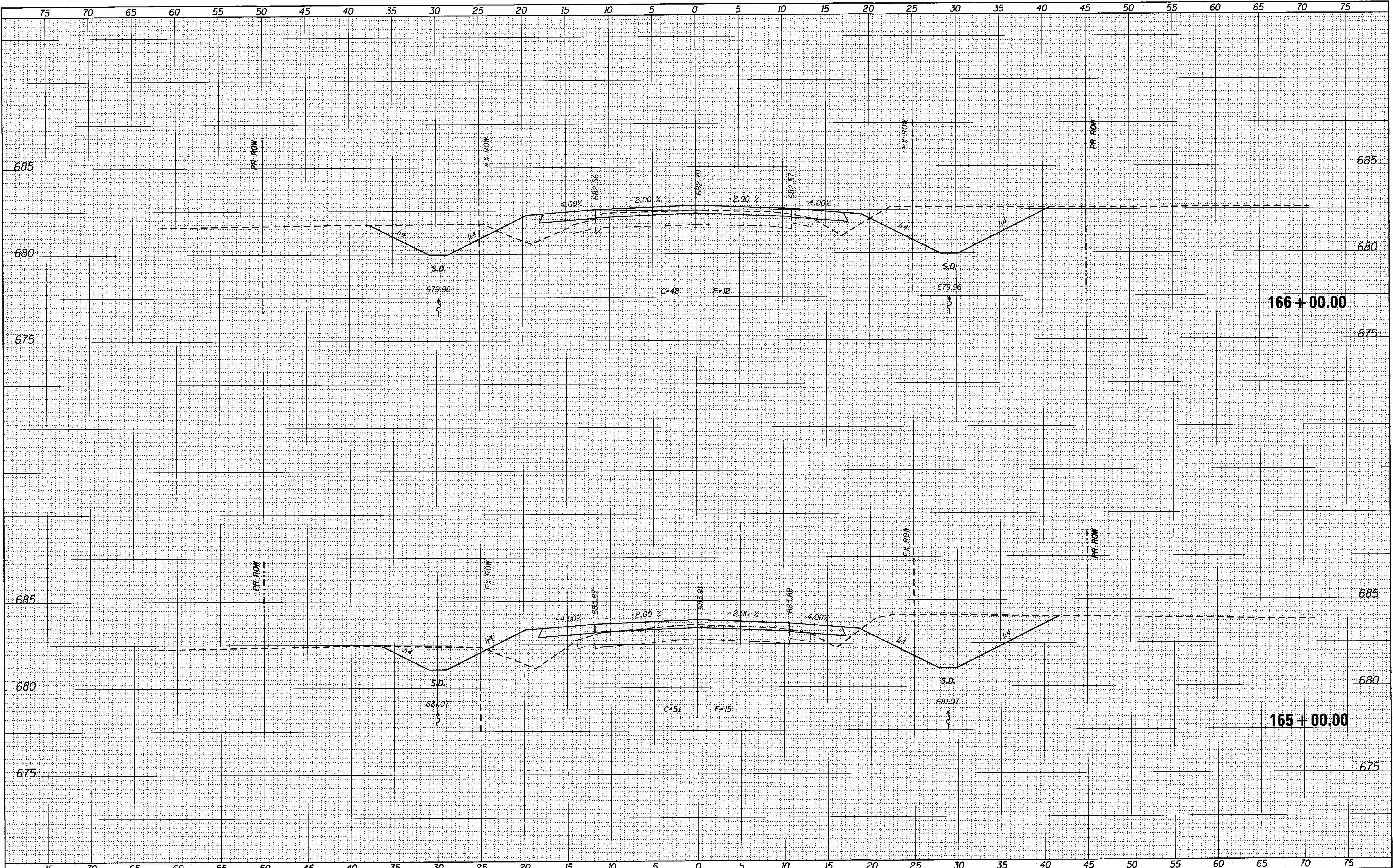
CROSS SECTIONS  
 CH 41 (WYCKLES ROAD)  
 SCALE: 1" = 5'  
 SHEET NO. 128 OF 170 SHEETS  
 STA. 163+00.00 TO STA. 164+00.00

F.A. RTE.	SECTION	COUNTY	TOTAL SHEETS	SHEET NO.
	08-00200-00-PV	MACON	235	193
	FAU 7421/FAS 1538		CONTRACT NO. 95745	
ILLINOIS FED. AID PROJECT				



DATE	BY
SURVEYED	
PLOTTED	
TEMPLATE	
NOTE BOOK	
AREAS CHECKED	
NO.	

DATE	BY
SURVEYED	
PLOTTED	
TEMPLATE	
NOTE BOOK	
AREAS CHECKED	
NO.	



USER NAME = jim.colbrook	DESIGNED - JAC	REVISED -
FILE NAME = D732775-shs001-xsect.dgn	DRAWN - MJP/JTC	REVISED -
PLOT DATE = 2/27/2017	CHECKED - JAC	REVISED -
PLOT TIME = 7:11:46 AM	DATE - 9/19/14	REVISED -

**URS** 345 EAST ASH AVE., SUITE B  
 DECATUR, ILLINOIS 62526  
 PH. 217-875-4800

**STATE OF ILLINOIS**  
**DEPARTMENT OF TRANSPORTATION**

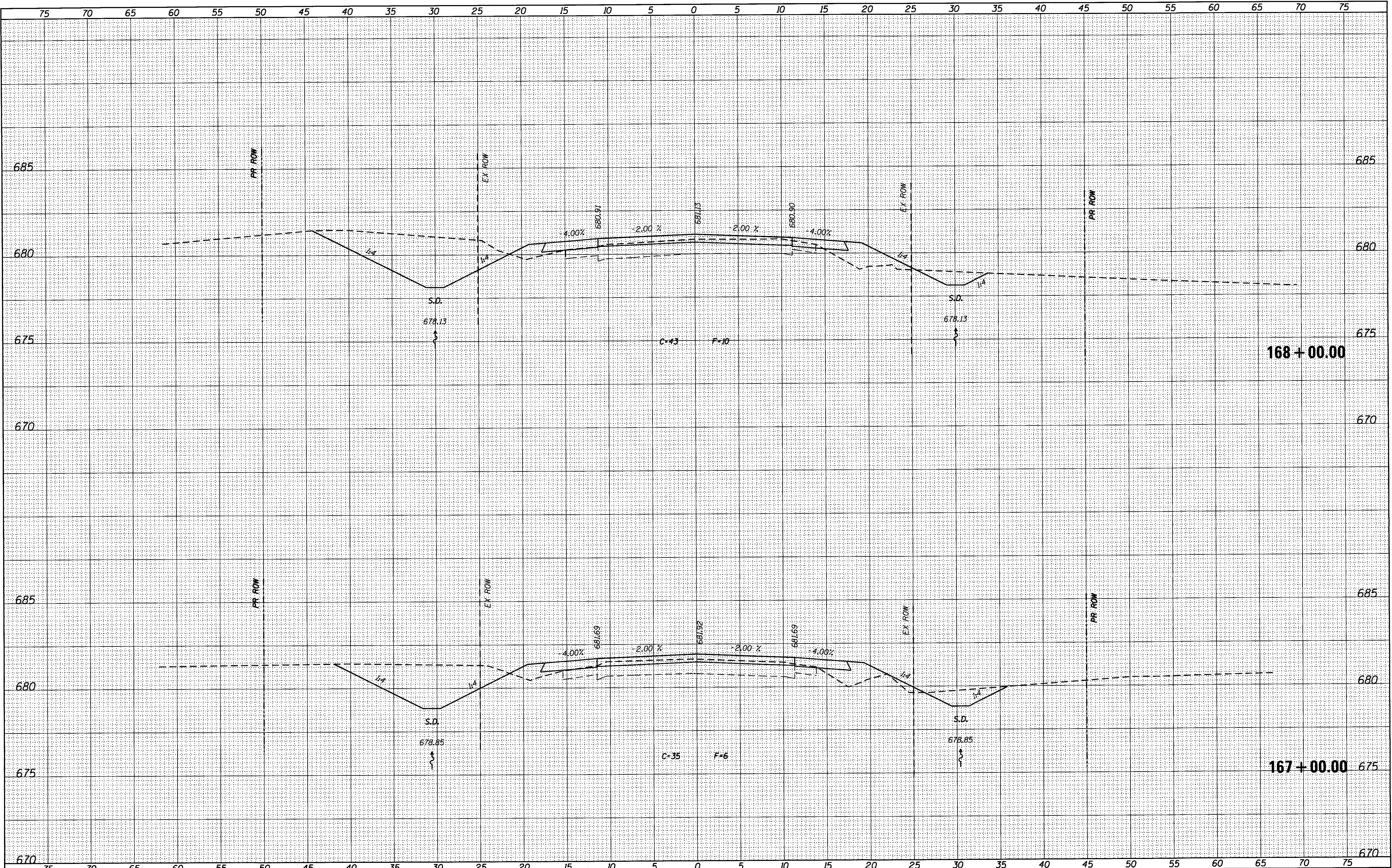
CROSS SECTIONS	
CH 41 (WYCKLES ROAD)	
SCALE: 1" = 5'	SHEET NO. 129 OF 170 SHEETS
STA. 165+00.00	TO STA. 166+00.00

F.A. RTE.	SECTION	COUNTY	TOTAL SHEETS	SHEET NO.
•	08-00200-00-PV	MACON	235	194
•FAU 7421/FAS 1538	CONTRACT NO. 95745			
[ILLINOIS] FED. AID PROJECT				



DATE	BY
SURVEYED	PLOTTED
NO. 1	NO. 2
NO. 3	NO. 4
NO. 5	NO. 6
NO. 7	NO. 8
NO. 9	NO. 10
NO. 11	NO. 12
NO. 13	NO. 14
NO. 15	NO. 16
NO. 17	NO. 18
NO. 19	NO. 20
NO. 21	NO. 22
NO. 23	NO. 24
NO. 25	NO. 26
NO. 27	NO. 28
NO. 29	NO. 30
NO. 31	NO. 32
NO. 33	NO. 34
NO. 35	NO. 36
NO. 37	NO. 38
NO. 39	NO. 40
NO. 41	NO. 42
NO. 43	NO. 44
NO. 45	NO. 46
NO. 47	NO. 48
NO. 49	NO. 50
NO. 51	NO. 52
NO. 53	NO. 54
NO. 55	NO. 56
NO. 57	NO. 58
NO. 59	NO. 60
NO. 61	NO. 62
NO. 63	NO. 64
NO. 65	NO. 66
NO. 67	NO. 68
NO. 69	NO. 70
NO. 71	NO. 72
NO. 73	NO. 74
NO. 75	NO. 76
NO. 77	NO. 78
NO. 79	NO. 80
NO. 81	NO. 82
NO. 83	NO. 84
NO. 85	NO. 86
NO. 87	NO. 88
NO. 89	NO. 90
NO. 91	NO. 92
NO. 93	NO. 94
NO. 95	NO. 96
NO. 97	NO. 98
NO. 99	NO. 100

DATE	BY
SURVEYED	PLOTTED
NO. 1	NO. 2
NO. 3	NO. 4
NO. 5	NO. 6
NO. 7	NO. 8
NO. 9	NO. 10
NO. 11	NO. 12
NO. 13	NO. 14
NO. 15	NO. 16
NO. 17	NO. 18
NO. 19	NO. 20
NO. 21	NO. 22
NO. 23	NO. 24
NO. 25	NO. 26
NO. 27	NO. 28
NO. 29	NO. 30
NO. 31	NO. 32
NO. 33	NO. 34
NO. 35	NO. 36
NO. 37	NO. 38
NO. 39	NO. 40
NO. 41	NO. 42
NO. 43	NO. 44
NO. 45	NO. 46
NO. 47	NO. 48
NO. 49	NO. 50
NO. 51	NO. 52
NO. 53	NO. 54
NO. 55	NO. 56
NO. 57	NO. 58
NO. 59	NO. 60
NO. 61	NO. 62
NO. 63	NO. 64
NO. 65	NO. 66
NO. 67	NO. 68
NO. 69	NO. 70
NO. 71	NO. 72
NO. 73	NO. 74
NO. 75	NO. 76
NO. 77	NO. 78
NO. 79	NO. 80
NO. 81	NO. 82
NO. 83	NO. 84
NO. 85	NO. 86
NO. 87	NO. 88
NO. 89	NO. 90
NO. 91	NO. 92
NO. 93	NO. 94
NO. 95	NO. 96
NO. 97	NO. 98
NO. 99	NO. 100



USER NAME = jim.colbrook	DESIGNED - JAC	REVISED -
FILE NAME = D732775-sh001-xsect.dgn	DRAWN - MJP/JTC	REVISED -
PLOT DATE = 2/27/2017	CHECKED - JAC	REVISED -
PLOT TIME = 7:11:48 AM	DATE - 9/19/14	REVISED -

**URS** 345 EAST ASH AVE., SUITE B  
 DECATUR, ILLINOIS 62526  
 PH. 217-875-4800

**STATE OF ILLINOIS**  
**DEPARTMENT OF TRANSPORTATION**

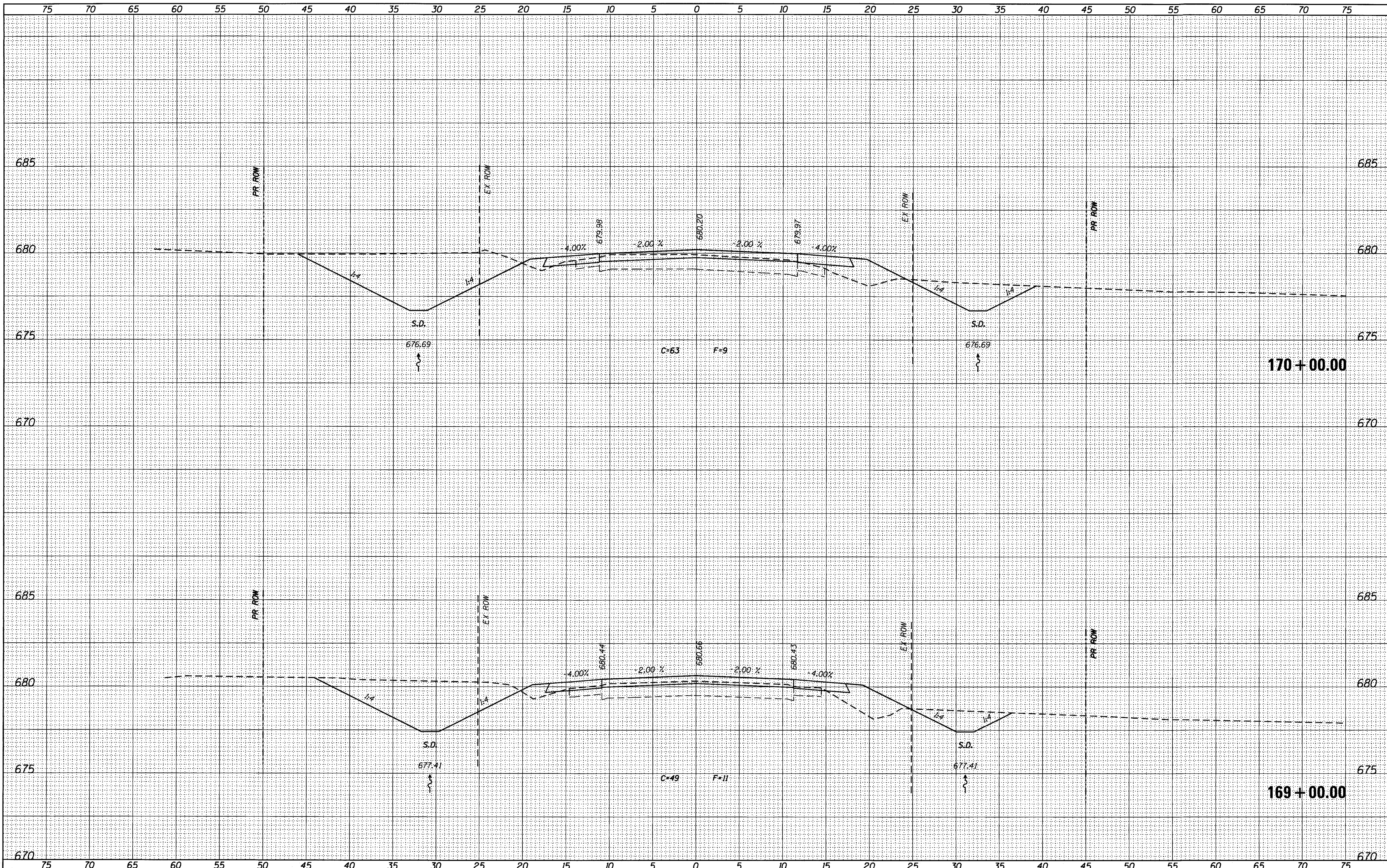
<b>CROSS SECTIONS</b>	
<b>CH 41 (WYCKLES ROAD)</b>	
SCALE: 1" = 5'	SHEET NO. 130 OF 170 SHEETS
STA. 167+00.00 TO STA. 168+00.00	

F.A. RTE.	SECTION	COUNTY	TOTAL SHEETS	SHEET NO.
•	08-00200-00-PV	MACON	235	195
•FAU 7421/FAS 1538	CONTRACT NO. 95745			
[ILLINOIS] FED. AID PROJECT				



DATE	
BY	
FINAL SURVEY	
PLOTTED	
NOTE BOOK	
NO.	

DATE	
BY	
ORIGINAL SURVEY	
PLOTTED	
NOTE BOOK	
NO.	



USER NAME = jmcclbrook  
 FILE NAME = 0732775-sht001-xsect.dwg  
 PLOT DATE = 2/27/2017  
 PLOT TIME = 7:11:50 AM

DESIGNED - JAC  
 DRAWN - MJP/JTC  
 CHECKED - JAC  
 DATE - 9/19/14

REVISED -  
 REVISED -  
 REVISED -  
 REVISED -

**URS** 345 EAST ASH AVE., SUITE B  
 DECATUR, ILLINOIS 62526  
 PH. 217-875-4800

STATE OF ILLINOIS  
 DEPARTMENT OF TRANSPORTATION

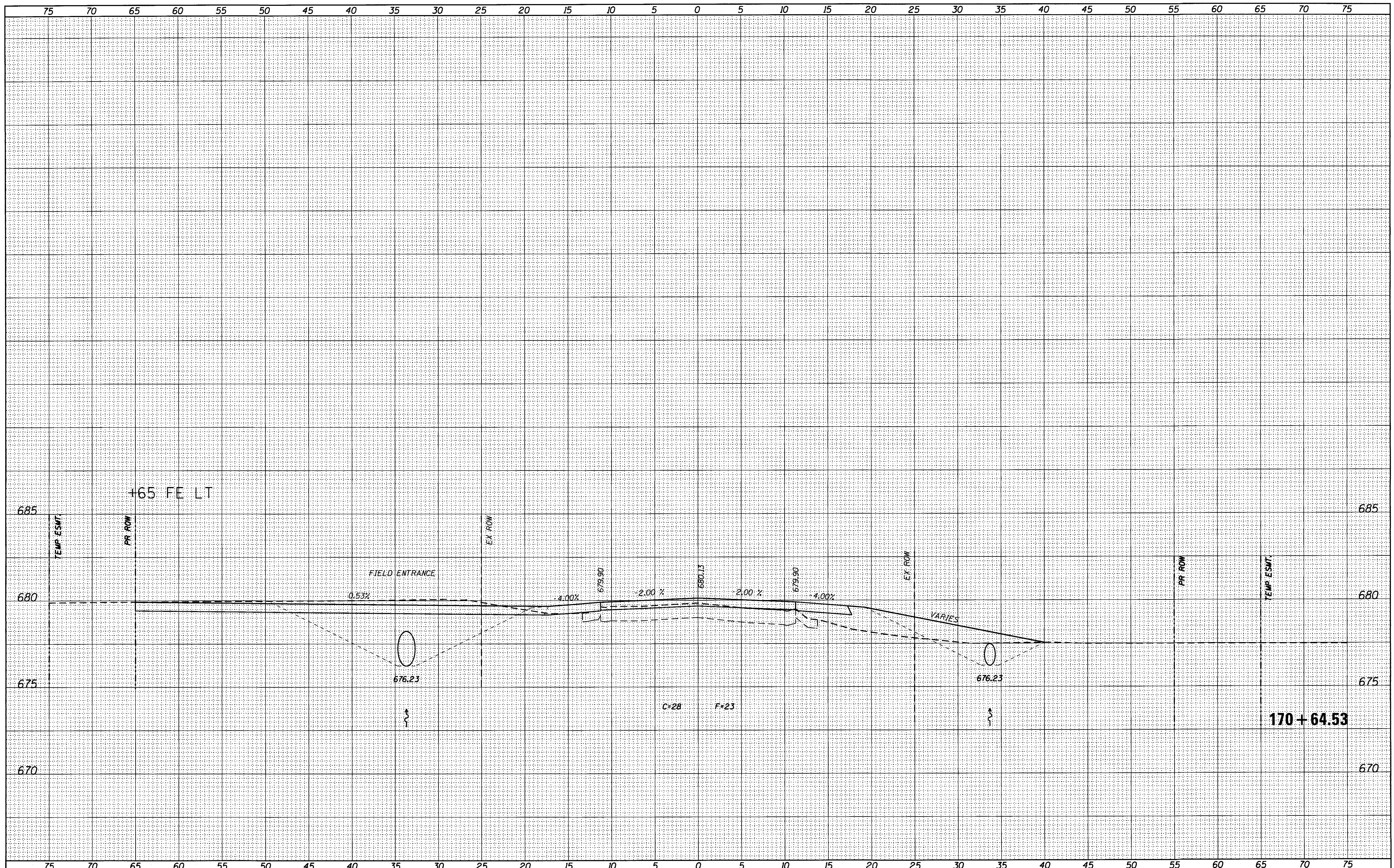
CROSS SECTIONS  
 CH 41 (WYCKLES ROAD)  
 SCALE: 1" = 5'  
 SHEET NO. 131 OF 170 SHEETS  
 STA. 169+00.00 TO STA. 170+00.00

F.A. RTE.	SECTION	COUNTY	TOTAL SHEETS	SHEET NO.
*	08-00200-00-PV	MACON	235	196
*FAU 7421/FAS 1538			CONTRACT NO. 95745	
ILLINOIS FED. AID PROJECT				



DATE	
BY	
SURVEYED	
PLOTTED	
TEMPLATE	
NOTE BOOK	
AREAS CHECKED	

DATE	
BY	
SURVEYED	
PLOTTED	
TEMPLATE	
NOTE BOOK	
AREAS CHECKED	



USER NAME = jim.colbrook	DESIGNED - JAC	REVISED -
FILE NAME = D732775-sh1001-xsect.dgn	DRAWN - MJP/JTC	REVISED -
PLOT DATE = 2/27/2017	CHECKED - JAC	REVISED -
PLOT TIME = 7:11:53 AM	DATE - 9/19/14	REVISED -

**URS** 345 EAST ASH AVE., SUITE B  
 DECATUR, ILLINOIS 62526  
 PH. 217-875-4800

**STATE OF ILLINOIS**  
**DEPARTMENT OF TRANSPORTATION**

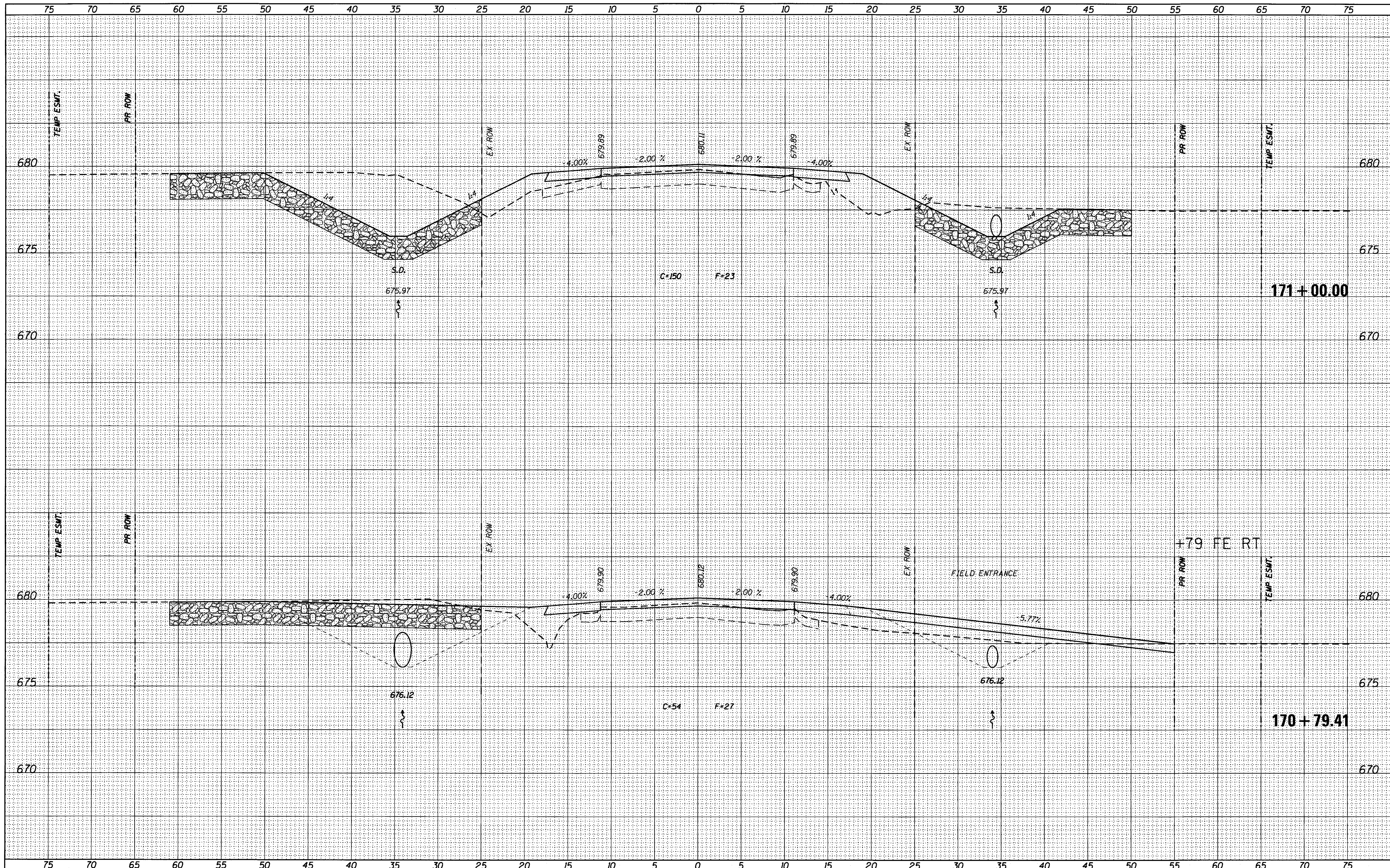
<b>CROSS SECTIONS</b>	
<b>CH 41 (WYCKLES ROAD)</b>	
SCALE: 1" = 5'	SHEET NO. 132 OF 170 SHEETS
STA. 170+64.53	TO STA. 170+64.53

F.A. RTE.	SECTION	COUNTY	TOTAL SHEETS	SHEET NO.
•	08-00200-00-PV	MACON	235	197
•FAU 7421/FAS 1538		CONTRACT NO. 95745		
ILLINOIS FED. AID PROJECT				



DATE	
BY	
FINAL SURVEY	
PLOTTED	
NOTE BOOK	
AREAS CHECKED	

DATE	
BY	
ORIGINAL SURVEY	
PLOTTED	
NOTE BOOK	
AREAS CHECKED	



USER NAME = jim.colbrook	DESIGNED - JAC	REVISED -
FILE NAME = D732775-sh1801-xsect.dwg	DRAWN - MJP/JTC	REVISED -
PLOT DATE = 2/27/2017	CHECKED - JAC	REVISED -
PLOT TIME = 7:11:55 AM	DATE - 9/19/14	REVISED -

**URS** 345 EAST ASH AVE., SUITE B  
 DECATUR, ILLINOIS 62526  
 PH. 217-875-4800

STATE OF ILLINOIS  
 DEPARTMENT OF TRANSPORTATION

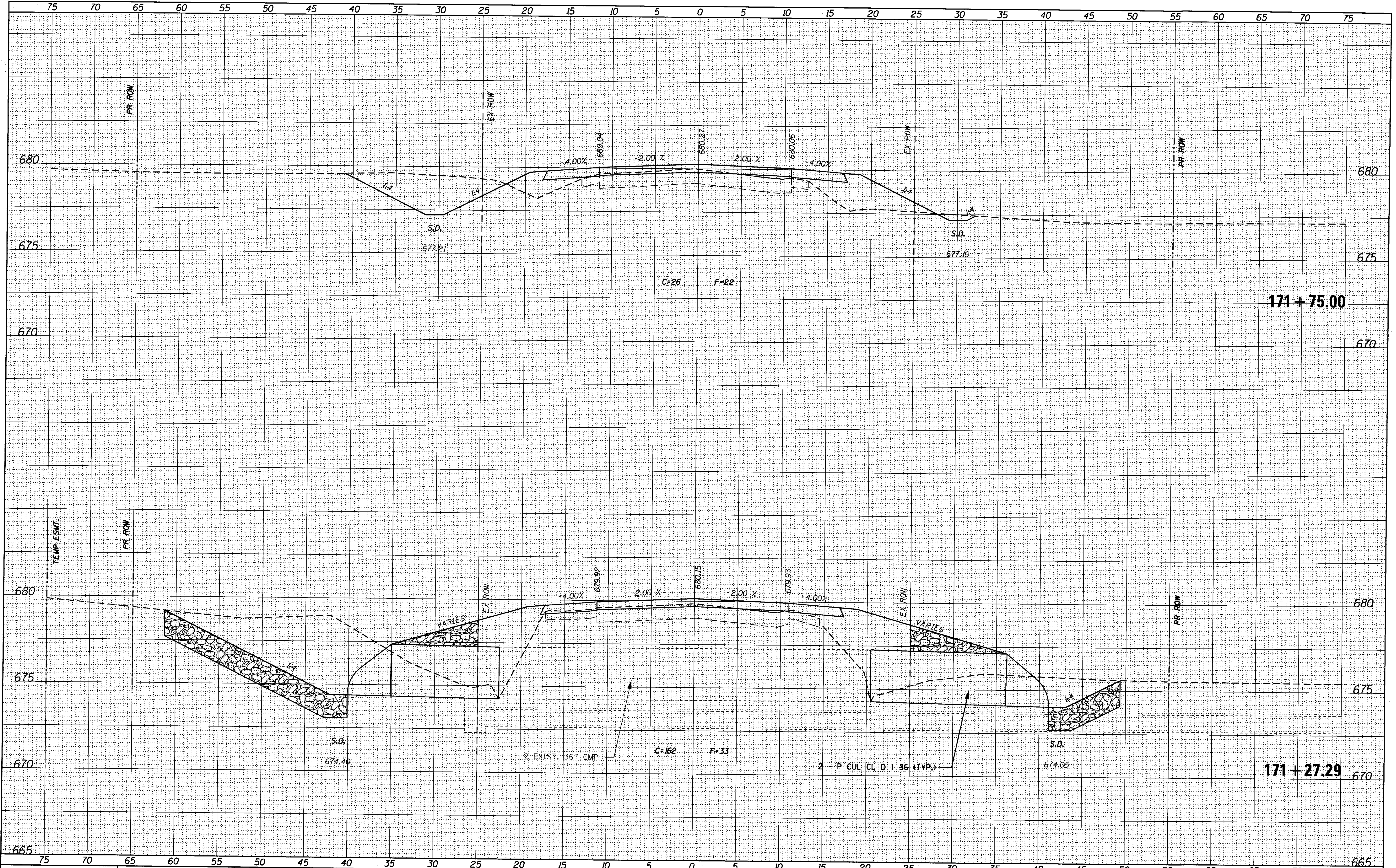
CROSS SECTIONS	
CH 41 (WYCKLES ROAD)	
SCALE: 1" = 5'	SHEET NO. 133 OF 170 SHEETS
STA. 170+79.41 TO STA. 171+00.00	

F.A. RTE.	SECTION	COUNTY	TOTAL SHEETS	SHEET NO.
•	08-00200-00-PV	MACON	235	198
•FAU 7421/FAS 1538		CONTRACT NO. 95745		
ILLINOIS FED. AID PROJECT				



DATE	
BY	
FINAL SURVEY	
SURVEYED	
NOTED	
PLANNED	
REVISIONS	
NO.	

DATE	
BY	
ORIGINAL SURVEY	
SURVEYED	
NOTED	
PLANNED	
REVISIONS	
NO.	



USER NAME = jim.colbrook  
 FILE NAME = D732775-sh001-xsect.dwg  
 PLOT DATE = 2/27/2017  
 PLOT TIME = 7:11:58 AM

DESIGNED - JAC  
 DRAWN - MJP/JTC  
 CHECKED - JAC  
 DATE - 9/19/14

REVISED -  
 REVISED -  
 REVISED -  
 REVISED -

**URS** 345 EAST ASH AVE., SUITE B  
 DECATUR, ILLINOIS 62526  
 PH. 217-875-4800

**STATE OF ILLINOIS**  
**DEPARTMENT OF TRANSPORTATION**

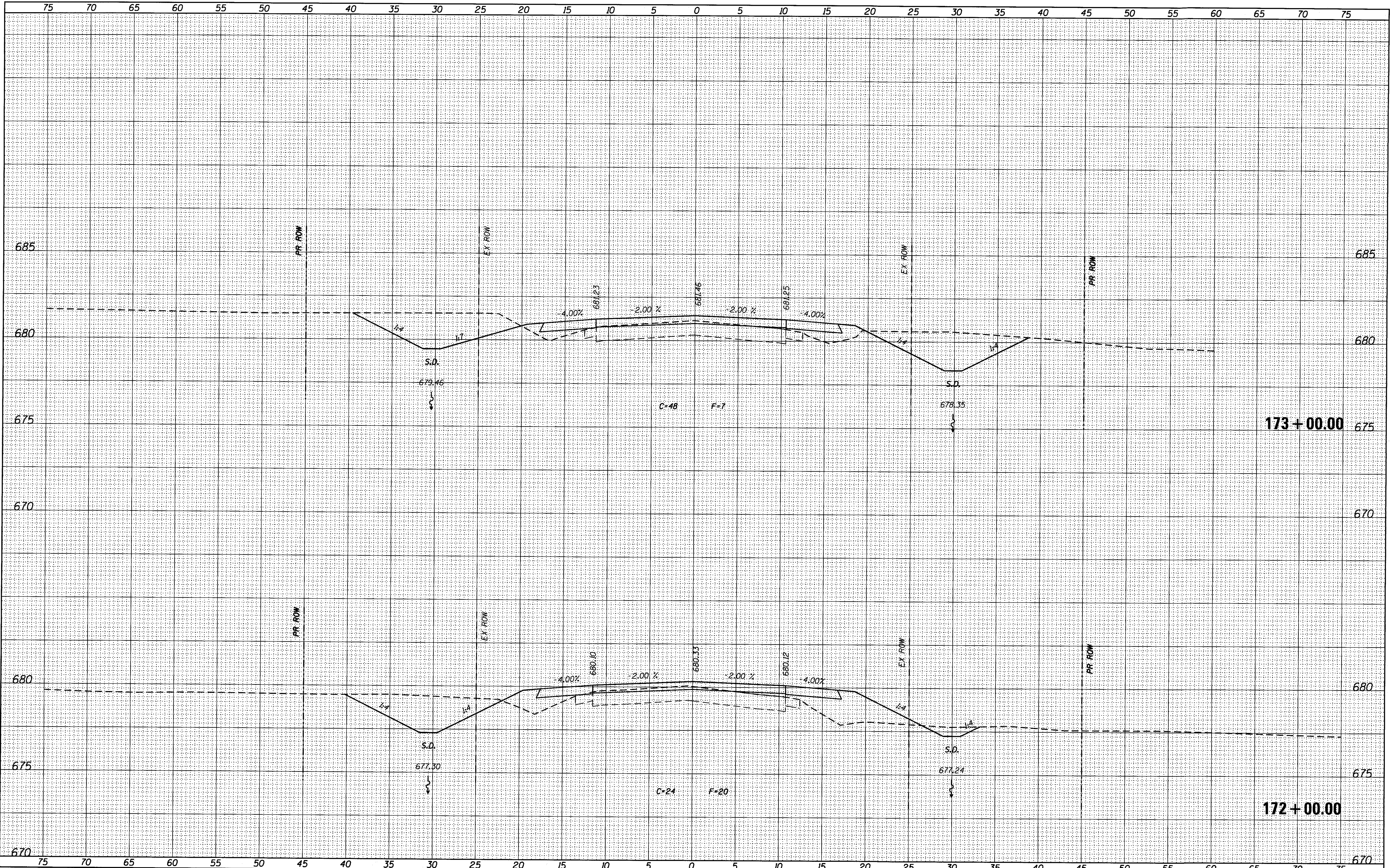
**CROSS SECTIONS**  
**CH 41 (WYCKLES ROAD)**

SCALE: 1" = 5' SHEET NO. 134 OF 170 SHEETS STA. 171+27.29 TO STA. 171+75.00

F.A. RTE.	SECTION	COUNTY	TOTAL SHEETS	SHEET NO.
*	08-00200-00-PV	MACON	235	199
*FAU 7421/FAS 1538			CONTRACT NO. 95745	

ILLINOIS FED. AID PROJECT





DATE	
BY	
SURVEYED	
PLOTTED	
NOTE BOOK	
AREAS CHECKED	

DATE	
BY	
ORIGINAL SURVEY	
NOTE BOOK	
AREAS CHECKED	

USER NAME = jm.colbrook  
 FILE NAME = 0732775-sh1001-vsect.dwg  
 PLOT DATE = 2/27/2017  
 PLOT TIME = 7:12:00 AM

DESIGNED - JAC  
 DRAWN - MJP/JTC  
 CHECKED - JAC  
 DATE - 9/19/14

REVISED -  
 REVISED -  
 REVISED -  
 REVISED -

**URS** 345 EAST ASH AVE., SUITE B  
 DECATUR, ILLINOIS 62526  
 PH. 217-875-4800

STATE OF ILLINOIS  
 DEPARTMENT OF TRANSPORTATION

CROSS SECTIONS  
 CH 41 (WYCKLES ROAD)

SCALE: 1" = 5' SHEET NO. 135 OF 170 SHEETS STA. 172+00.00 TO STA. 173+00.00

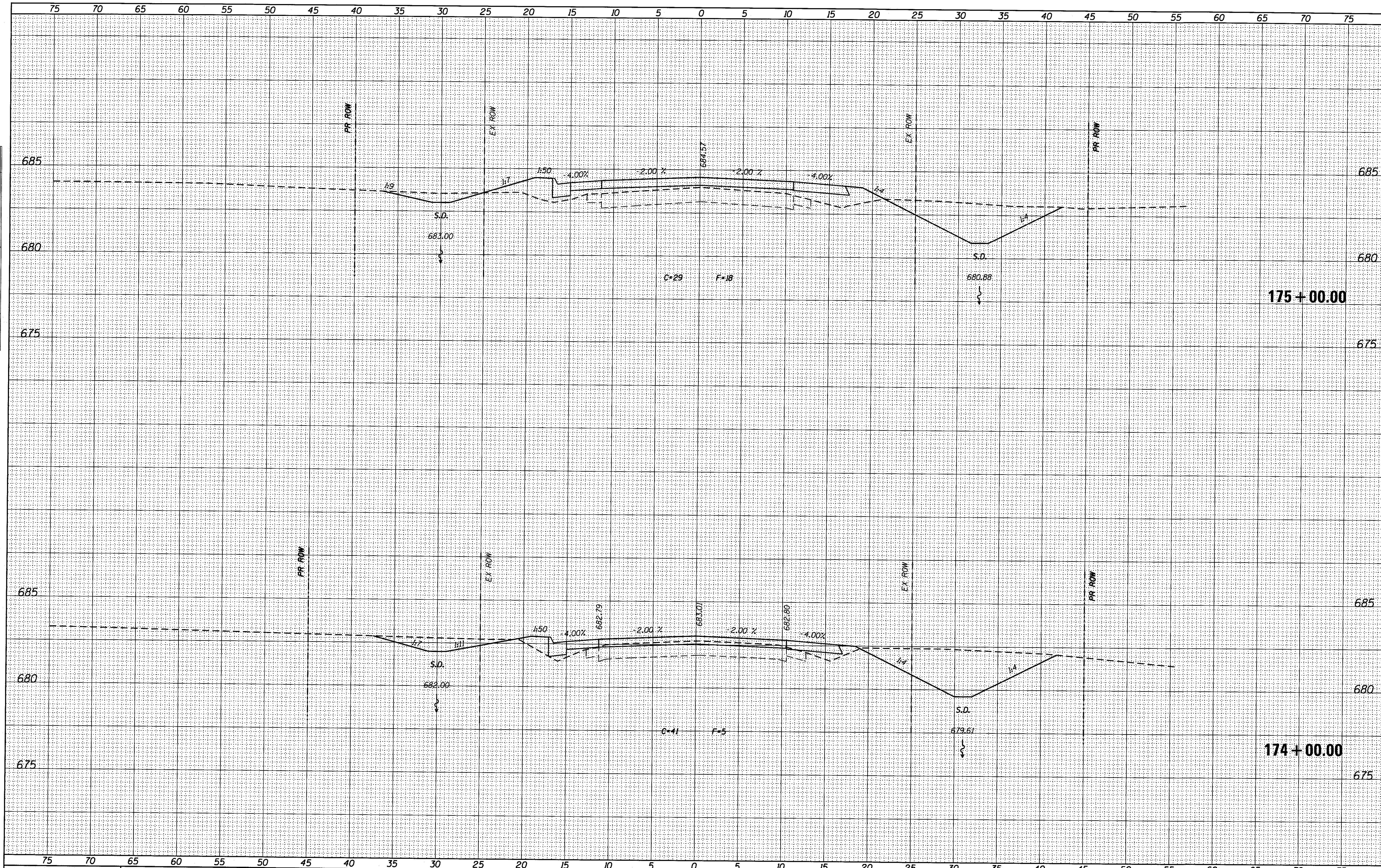
F.A. RTE.	SECTION	COUNTY	TOTAL SHEETS	SHEET NO.
•	08-00200-00-PV	MACON	235	200
•FAU 7421/FAS 1538				CONTRACT NO. 95745

ILLINOIS FED. AID PROJECT



DATE	
BY	
FINAL SURVEY	
SWITCHED	
NOTE BOOK	
NO.	
PLANNED	
TEMPLATE	
AREAS CHECKED	

DATE	
BY	
ORIGINAL SURVEY	
SWITCHED	
NOTE BOOK	
NO.	
PLANNED	
TEMPLATE	
AREAS CHECKED	



USER NAME = jim.colbrook	DESIGNED - JAC	REVISED -
FILE NAME = D732775-sh1001-xsect.dwg	DRAWN - MJP/JTC	REVISED -
PLOT DATE = 2/27/2017	CHECKED - JAC	REVISED -
PLOT TIME = 7:12:09 AM	DATE - 9/19/14	REVISED -

**URS** 345 EAST ASH AVE., SUITE B  
 DECATUR, ILLINOIS 62526  
 PH. 217-875-4800

**STATE OF ILLINOIS**  
**DEPARTMENT OF TRANSPORTATION**

**CROSS SECTIONS**  
**CH 41 (WYCKLES ROAD)**

SCALE: 1" = 5' SHEET NO. 136 OF 170 SHEETS STA. 174+00.00 TO STA. 175+00.00

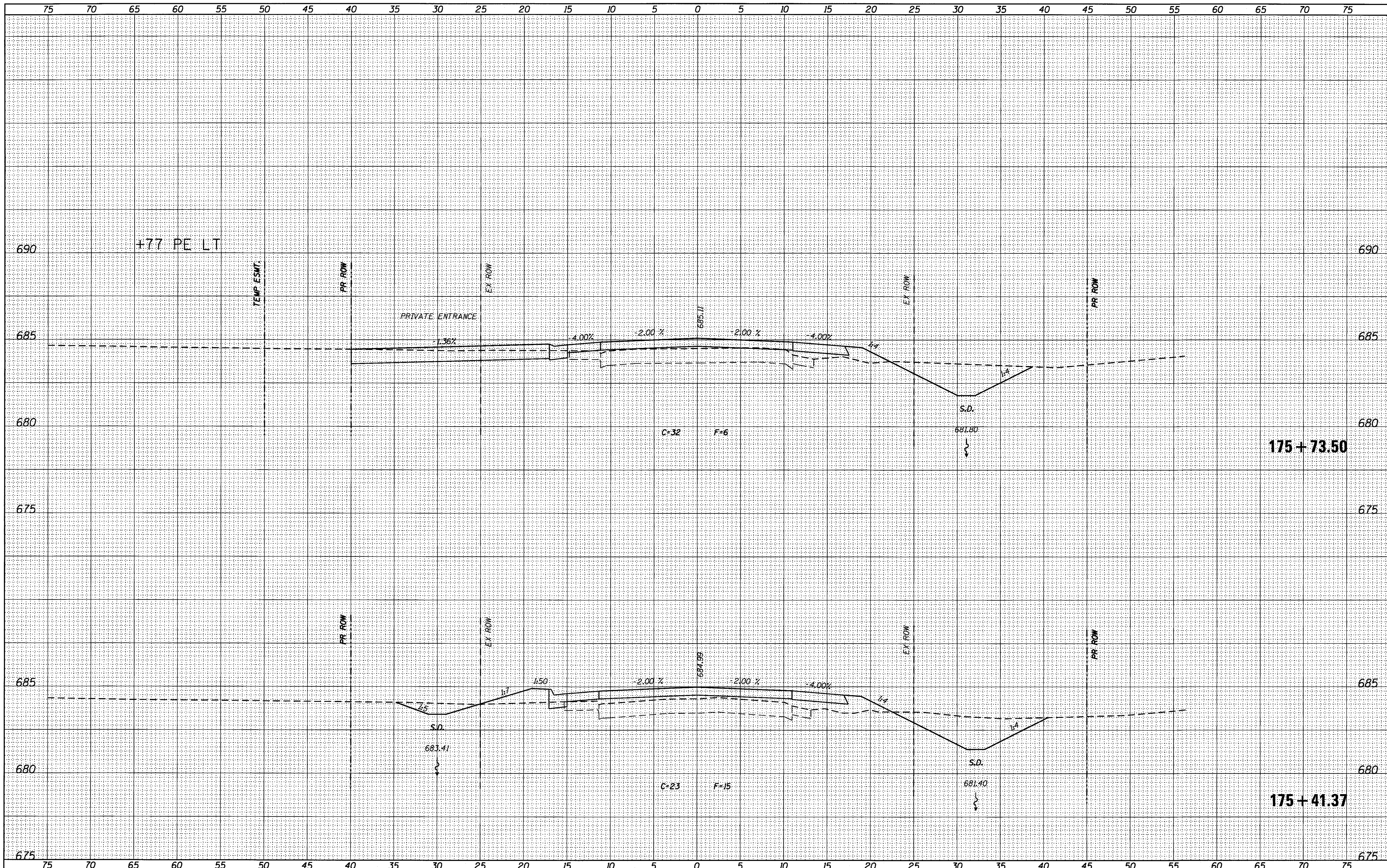
F.A. RTE.	SECTION	COUNTY	TOTAL SHEETS	SHEET NO.
•	08-00200-00-PV	MACON	235	201
•	FAU 7421/FAS 1538			CONTRACT NO. 95145

ILLINOIS FED. AID PROJECT



DATE	
BY	
SURVEYED	
PLOTTED	
NOTE BOOK	
AREAS CHECKED	
NO.	

DATE	
BY	
SURVEYED	
PLOTTED	
NOTE BOOK	
AREAS CHECKED	
NO.	



USER NAME = jmc.colbrook	DESIGNED - JAC	REVISED -
FILE NAME = D732775-sh1001-xsect.dgn	DRAWN - MJP/JTC	REVISED -
PLOT DATE = 2/27/2017	CHECKED - JAC	REVISED -
PLOT TIME = 7:12:12 AM	DATE - 9/19/14	REVISED -

**URS** 345 EAST ASH AVE., SUITE B  
 DECATUR, ILLINOIS 62526  
 PH. 217-875-4800

**STATE OF ILLINOIS**  
**DEPARTMENT OF TRANSPORTATION**

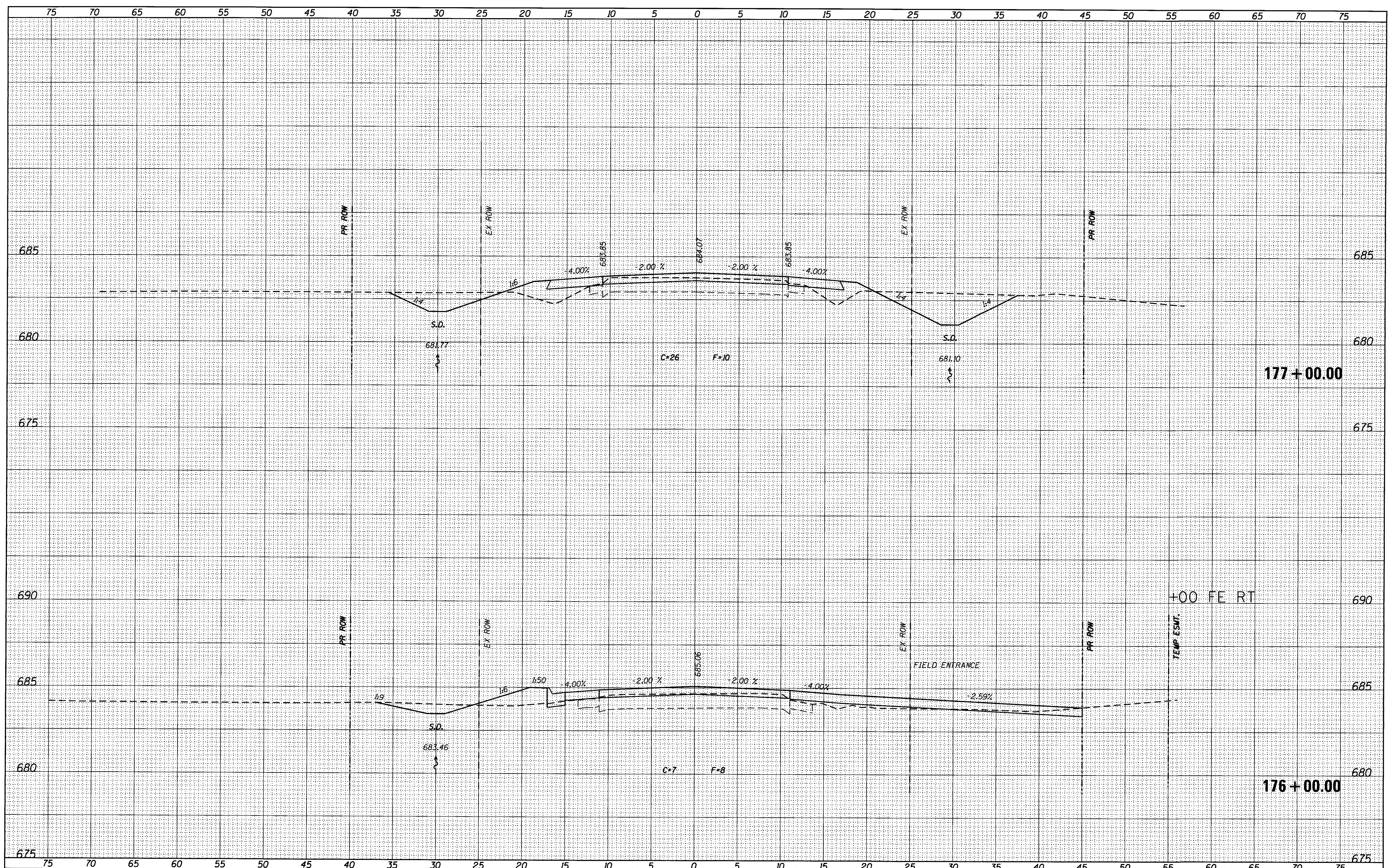
<b>CROSS SECTIONS</b>	
<b>CH 41 (WYCKLES ROAD)</b>	
SCALE: 1" = 5'	SHEET NO. 137 OF 170 SHEETS
STA. 175+41.37 TO STA. 175+73.50	

F.A. RTE.	SECTION	COUNTY	TOTAL SHEETS	SHEET NO.
*	08-00200-00-PV	MACON	235	202
*FAU 7421/FAS 1538			CONTRACT NO. 95745	
ILLINOIS FED. AID PROJECT				



DATE	
BY	
SURVEYED	
PLOTTED	
TEMPLATE	
AREAS	
CHECKED	
FINAL SURVEY NOTE BOOK NO.	

DATE	
BY	
SURVEYED	
PLOTTED	
TEMPLATE	
AREAS	
CHECKED	
ORIGINAL SURVEY NOTE BOOK NO.	



USER NAME = jimcolbrook	DESIGNED - JAC	REVISED -
FILE NAME = D732775-sh1001-xsect.dgn	DRAWN - MJP/JTC	REVISED -
PLOT DATE = 2/27/2017	CHECKED - JAC	REVISED -
PLOT TIME = 7:12:14 AM	DATE - 9/19/14	REVISED -

**URS** 345 EAST ASH AVE., SUITE B  
 DECATUR, ILLINOIS 62526  
 PH. 217-875-4800

STATE OF ILLINOIS  
 DEPARTMENT OF TRANSPORTATION

CROSS SECTIONS  
 CH 41 (WYCKLES ROAD)  
 SCALE: 1" = 5'  
 SHEET NO. 138 OF 170 SHEETS  
 STA. 176+00.00 TO STA. 177+00.00

F.A. RTE.	SECTION	COUNTY	TOTAL SHEETS	SHEET NO.
*	08-00200-00-PV	MACON	235	203
*FAU 7421/FAS 1538			CONTRACT NO. 95745	
ILLINOIS FED. AID PROJECT				

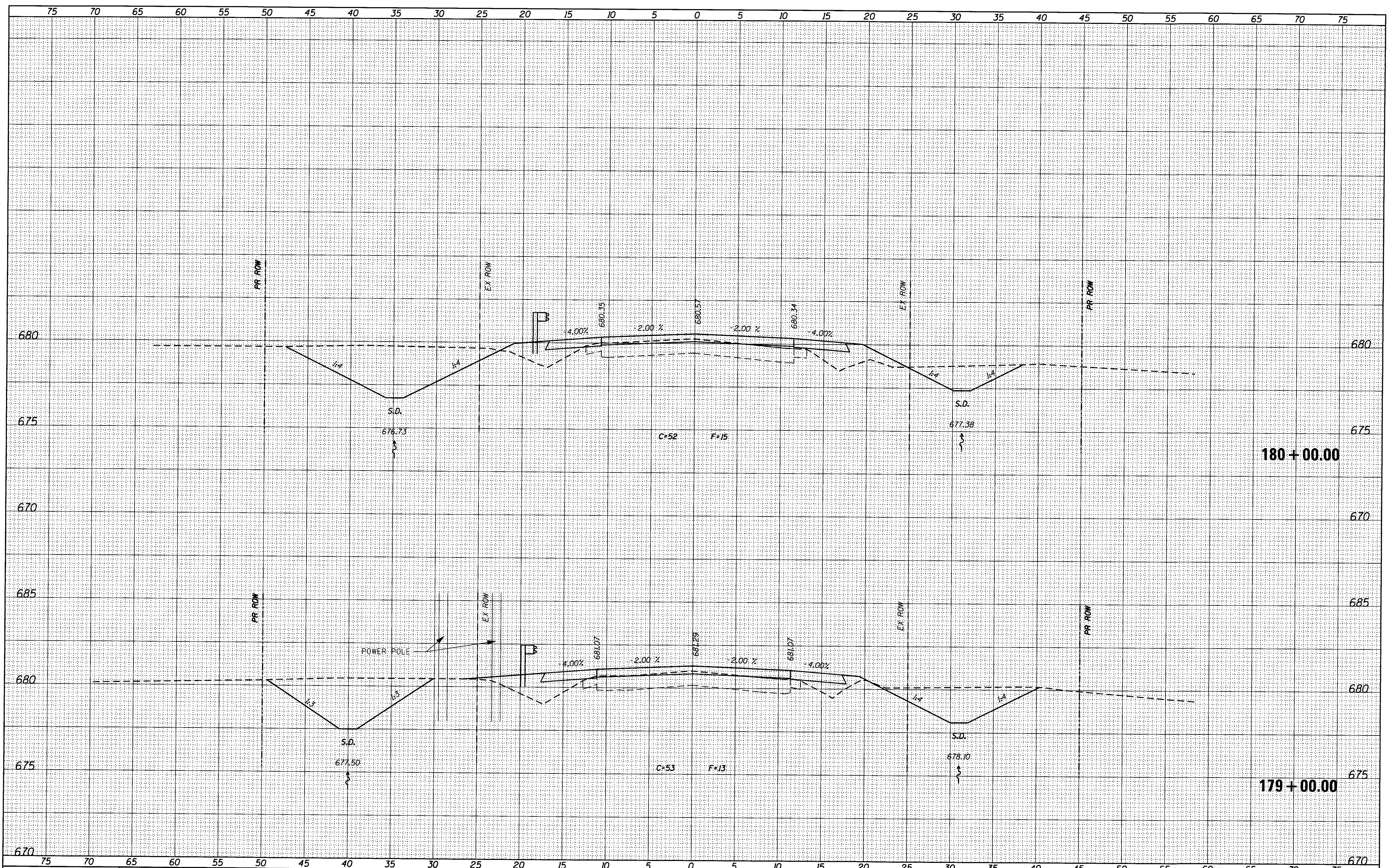






DATE	
BY	
SURVEYED	
PLOTTED	
TEMPLATE	
NOTE BOOK	
AREAS CHECKED	
NO.	

DATE	
BY	
SURVEYED	
PLOTTED	
TEMPLATE	
NOTE BOOK	
AREAS CHECKED	
NO.	



USER NAME = jim.colbrook	DESIGNED - JAC	REVISED -
FILE NAME = D732775-sh001-xsect.dwg	DRAWN - MJP/JTC	REVISED -
PLOT DATE = 2/27/2017	CHECKED - JAC	REVISED -
PLOT TIME = 7:12:19 AM	DATE - 9/19/14	REVISED -

**URS** 345 EAST ASH AVE., SUITE B  
 DECATUR, ILLINOIS 62526  
 PH. 217-875-4800

STATE OF ILLINOIS  
 DEPARTMENT OF TRANSPORTATION

CROSS SECTIONS  
 CH 41 (WYCKLES ROAD)

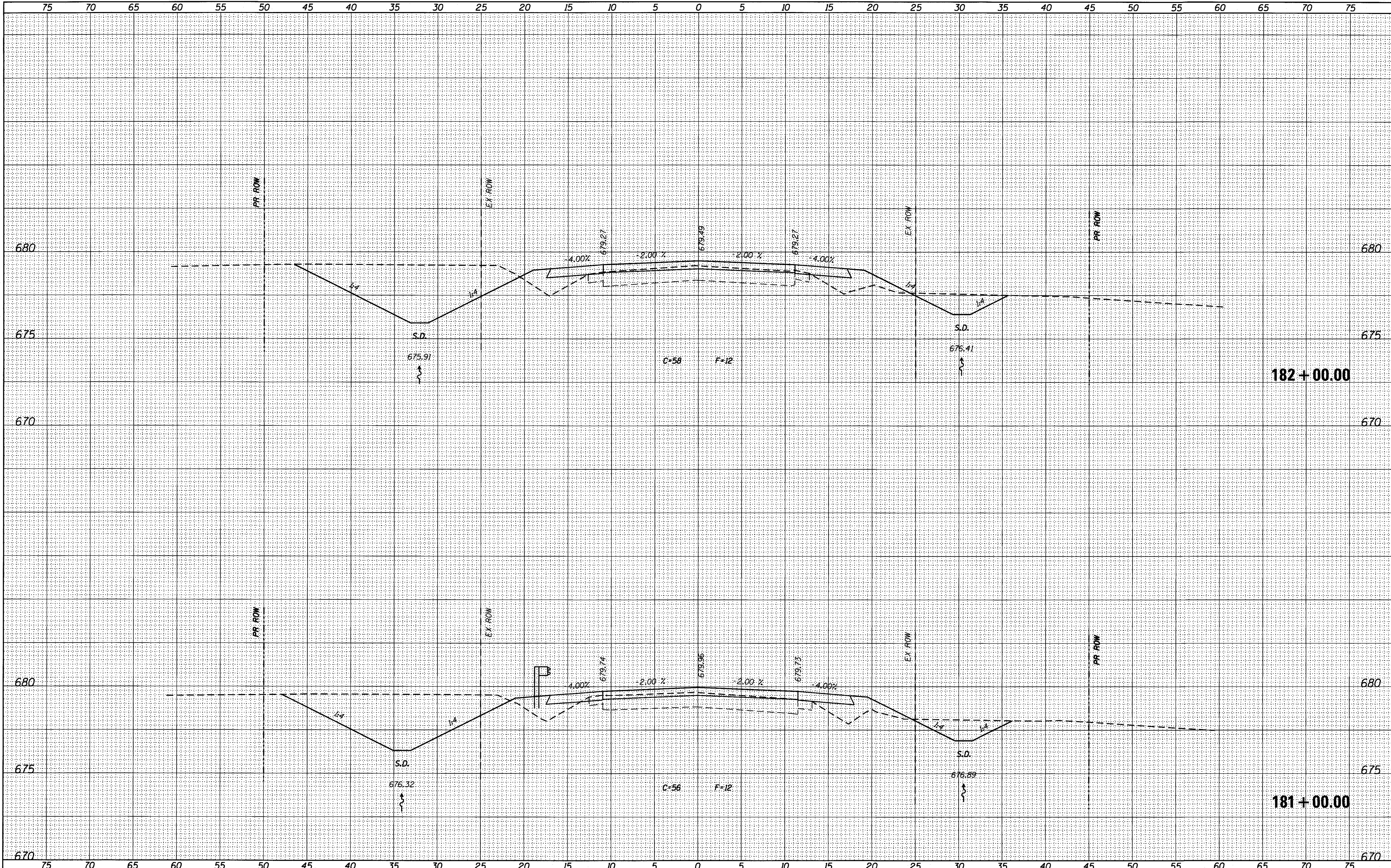
SCALE: 1" = 5' SHEET NO. 140 OF 170 SHEETS STA. 179+00.00 TO STA. 180+00.00

F.A. RTE.	SECTION	COUNTY	TOTAL SHEETS	SHEET NO.
*	08-00200-00-PV	MACON	235	205
*FAU 7421/FAS 1538			CONTRACT NO. 95745	
ILLINOIS FED. AID PROJECT				



DATE	
BY	
SURVEYED	
PLOTTED	
NOTE BOOK	
AREAS CHECKED	
NO.	

DATE	
BY	
SURVEYED	
PLOTTED	
NOTE BOOK	
AREAS CHECKED	
NO.	



USER NAME = jim.colbrook	DESIGNED - JAC	REVISED -
FILE NAME = D732775-sh1001-xsect.dwg	DRAWN - MJP/JTC	REVISED -
PLOT DATE = 2/27/2017	CHECKED - JAC	REVISED -
PLOT TIME = 7:12:21 AM	DATE - 9/19/14	REVISED -

**URS** 345 EAST ASH AVE., SUITE B  
 DECATUR, ILLINOIS 62526  
 PH. 217-875-4800

STATE OF ILLINOIS  
 DEPARTMENT OF TRANSPORTATION

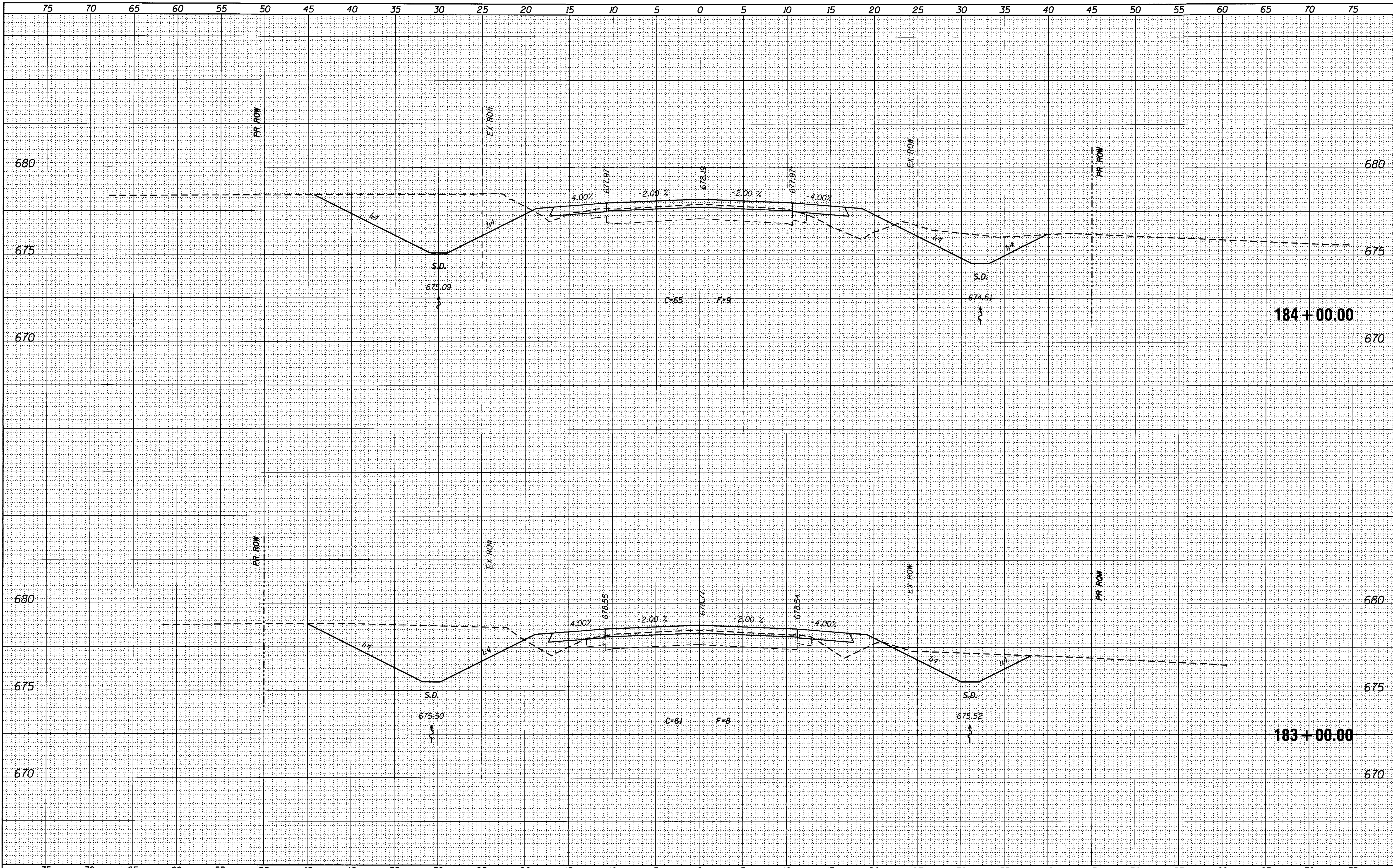
CROSS SECTIONS  
 CH 41 (WYCKLES ROAD)  
 SCALE: 1" = 5'  
 SHEET NO. 141 OF 170 SHEETS  
 STA. 181+00.00 TO STA. 182+00.00

F.A. RTE.	SECTION	COUNTY	TOTAL SHEETS	SHEET NO.
*	08-00200-00-PV	MACON	235	206
*FAU 7421/FAS 1538			CONTRACT NO. 95745	
ILLINOIS FED. AID PROJECT				



DATE \_\_\_\_\_ BY \_\_\_\_\_  
 SURVEYED \_\_\_\_\_  
 FINAL SURVEY \_\_\_\_\_  
 NOTE BOOK \_\_\_\_\_  
 NO. \_\_\_\_\_

DATE \_\_\_\_\_ BY \_\_\_\_\_  
 SURVEYED \_\_\_\_\_  
 ORIGINAL SURVEY \_\_\_\_\_  
 NOTE BOOK \_\_\_\_\_  
 NO. \_\_\_\_\_



USER NAME = jmc01brook	DESIGNED - JAC	REVISED -
FILE NAME = D732775-sh1001-xsect.dgn	DRAWN - MJP/JTC	REVISED -
PLOT DATE = 2/27/2017	CHECKED - JAC	REVISED -
PLOT TIME = 7:12:23 AM	DATE - 9/19/14	REVISED -

**URS** 345 EAST ASH AVE., SUITE B  
 DECATUR, ILLINOIS 62526  
 PH. 217-875-4800

**STATE OF ILLINOIS**  
**DEPARTMENT OF TRANSPORTATION**

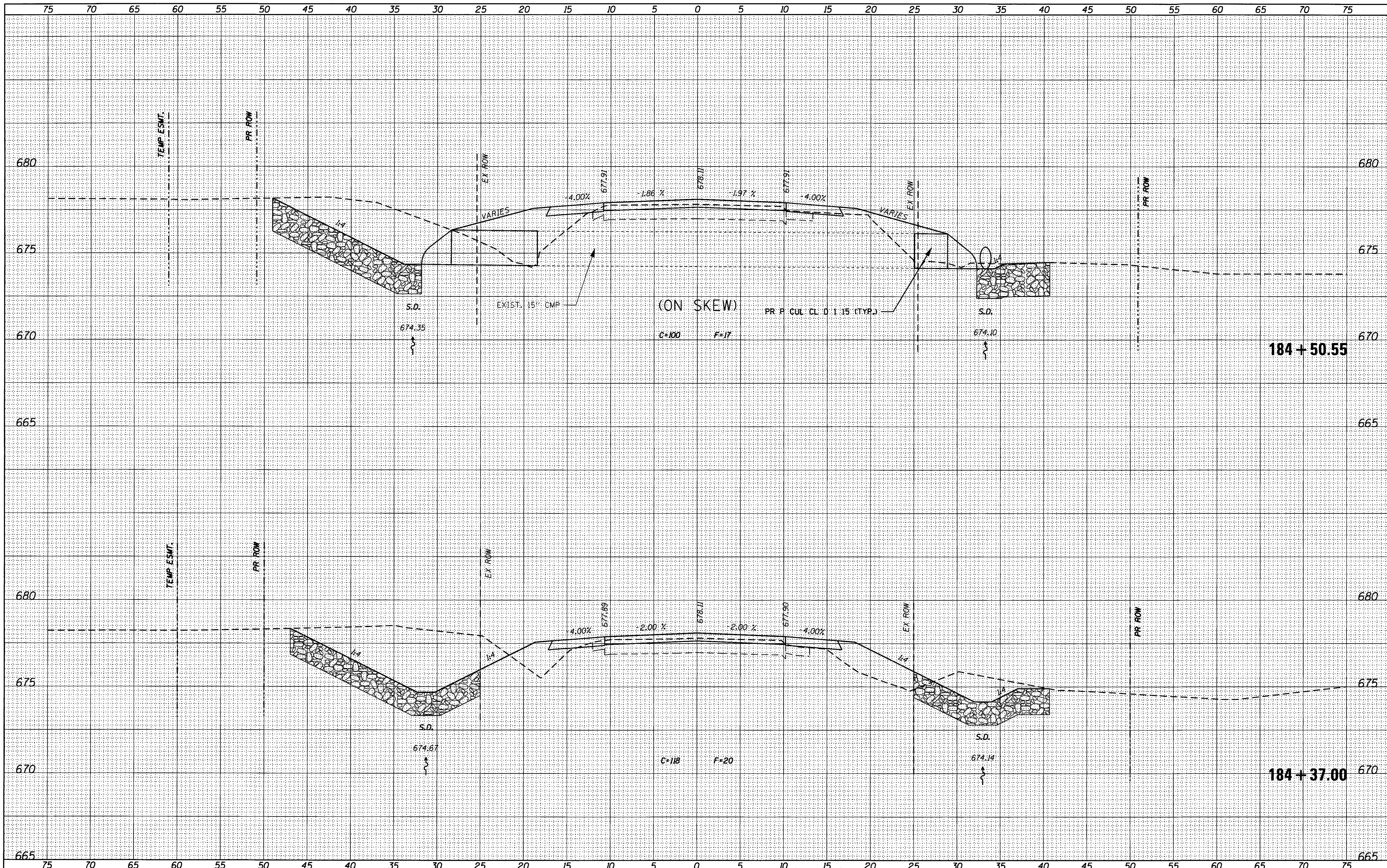
**CROSS SECTIONS**  
**CH 41 (WYCKLES ROAD)**  
 SCALE: 1" = 5'  
 SHEET NO. 142 OF 170 SHEETS  
 STA. 183+00.00 TO STA. 184+00.00

F.A. RTE.	SECTION	COUNTY	TOTAL SHEETS	SHEET NO.
•	08-00200-00-PV	MACON	235	207
•FAU 7421/FAS 1538		CONTRACT NO. 95745		
ILLINOIS FED. AID PROJECT				



DATE	
BY	
SURVEYED	
PLOTTED	
DATE	
NOTE BOOK	
AREAS CHECKED	
NO.	

DATE	
BY	
SURVEYED	
PLOTTED	
DATE	
NOTE BOOK	
AREAS CHECKED	
NO.	



USER NAME = jim.colbrook	DESIGNED - JAC	REVISED -
FILE NAME = D732775-sh1201-xsect.dwg	DRAWN - MJP/JTC	REVISED -
PLOT DATE = 2/27/2017	CHECKED - JAC	REVISED -
PLOT TIME = 7:12:26 AM	DATE - 9/19/14	REVISED -

DESIGNED - JAC	REVISED -
DRAWN - MJP/JTC	REVISED -
CHECKED - JAC	REVISED -
DATE - 9/19/14	REVISED -

**URS** 345 EAST ASH AVE., SUITE B  
 DECATUR, ILLINOIS 62526  
 PH. 217-875-4800

**STATE OF ILLINOIS**  
**DEPARTMENT OF TRANSPORTATION**

**CROSS SECTIONS**  
**CH 41 (WYCKLES ROAD)**

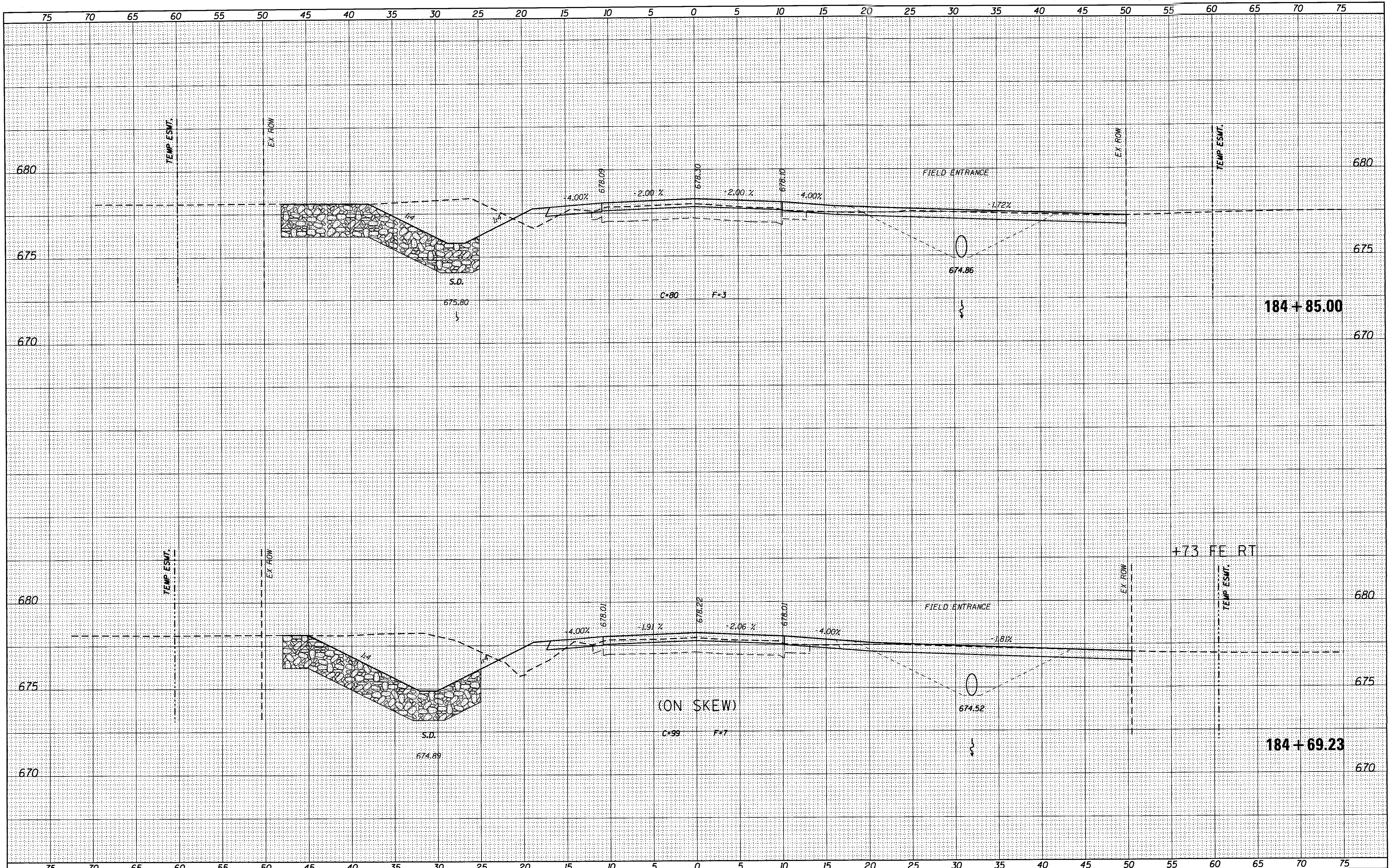
SCALE: 1" = 5'    SHEET NO. 143 OF 170 SHEETS    STA. 184+37.00 TO STA. 184+50.55

F.A. RTE.	SECTION	COUNTY	TOTAL SHEETS	SHEET NO.
•	08-00200-00-PV	MACON	235	208
•FAU 7421/FAS 1538	CONTRACT NO. 95745			
ILLINOIS FED. AID PROJECT				



DATE	
BY	
FINAL SURVEY	SURVEYED
NOTE BOOK	PLOTTED
NO.	TEMPLATE
	AREAS CHECKED

DATE	
BY	
ORIGINAL SURVEY	SURVEYED
NOTE BOOK	PLOTTED
NO.	TEMPLATE
	AREAS CHECKED



USER NAME = jimcoibrook	DESIGNED - JAC	REVISED -
FILE NAME = D732775-sh001-xsect.dgn	DRAWN - MJP/JTC	REVISED -
PLOT DATE = 2/27/2017	CHECKED - JAC	REVISED -
PLOT TIME = 7:12:28 AM	DATE - 9/19/14	REVISED -

**URS** 345 EAST ASH AVE., SUITE B  
 DECATUR, ILLINOIS 62526  
 PH. 217-875-4800

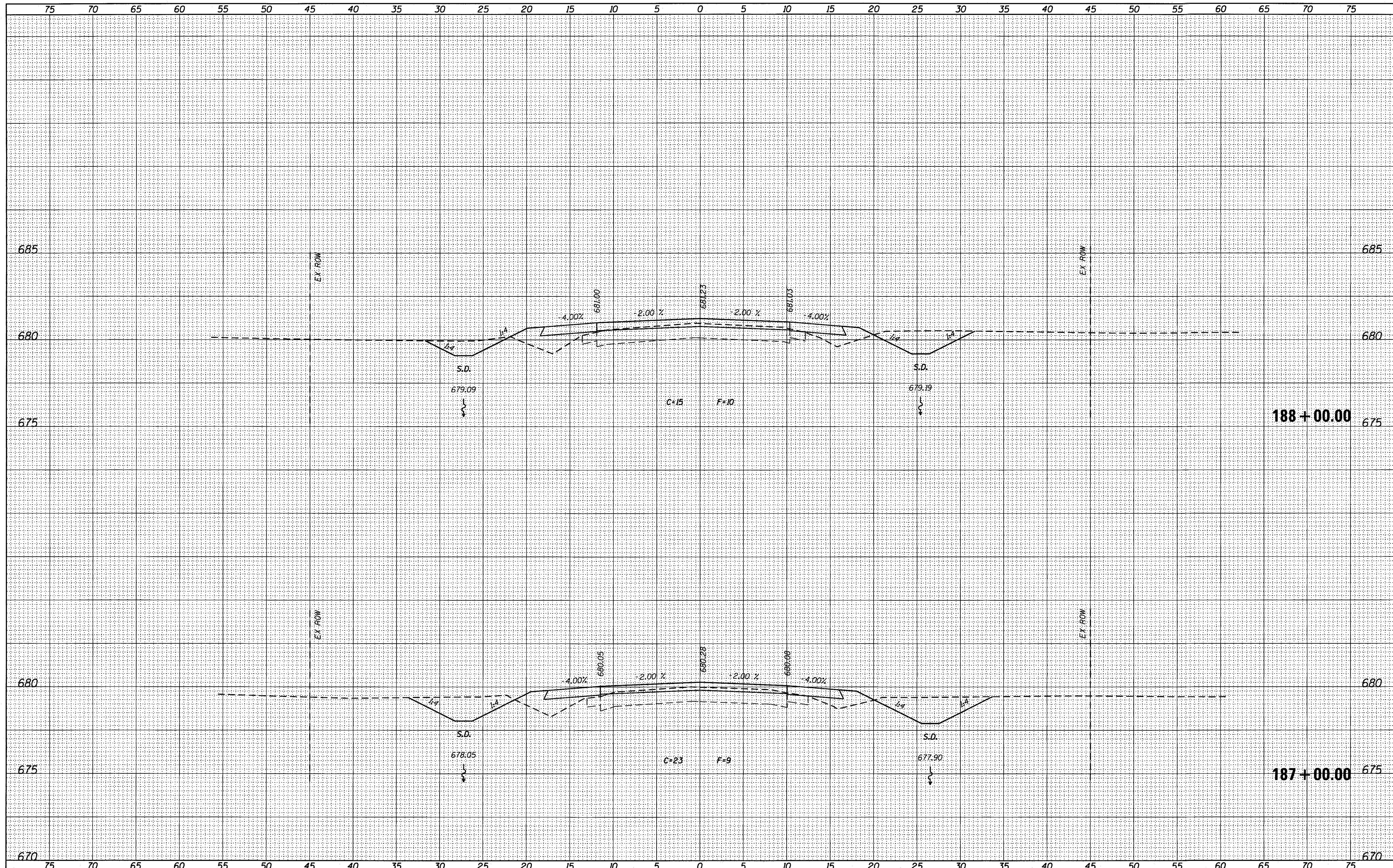
STATE OF ILLINOIS  
 DEPARTMENT OF TRANSPORTATION

CROSS SECTIONS		F.A. RTE.	SECTION	COUNTY	TOTAL SHEETS	SHEET NO.
CH 41 (WYCKLES ROAD)		•	08-00200-00-PV	MACON	235	209
SCALE: 1" = 5'		SHEET NO. 144 OF 170 SHEETS		STA. 184+69.23 TO STA. 184+85.00		CONTRACT NO. 95145
ILLINOIS FED. AID PROJECT						









DATE	
BY	
SURVEYED	
NOTED	
TEMPLATE	
AREAS	
CHECKED	
NO.	

DATE	
BY	
SURVEYED	
NOTED	
TEMPLATE	
AREAS	
CHECKED	
NO.	

USER NAME = jimoolbrook  
 FILE NAME = D732775-sht001-xsect.dgn  
 PLOT DATE = 2/27/2017  
 PLOT TIME = 7:12:33 AM

DESIGNED - JAC  
 DRAWN - MJP/JTC  
 CHECKED - JAC  
 DATE - 9/19/14

REVISED -  
 REVISED -  
 REVISED -  
 REVISED -

**URS** 345 EAST ASH AVE., SUITE B  
 DECATUR, ILLINOIS 62526  
 PH. 217-875-4800

STATE OF ILLINOIS  
 DEPARTMENT OF TRANSPORTATION

CROSS SECTIONS  
 CH 41 (WYCKLES ROAD)

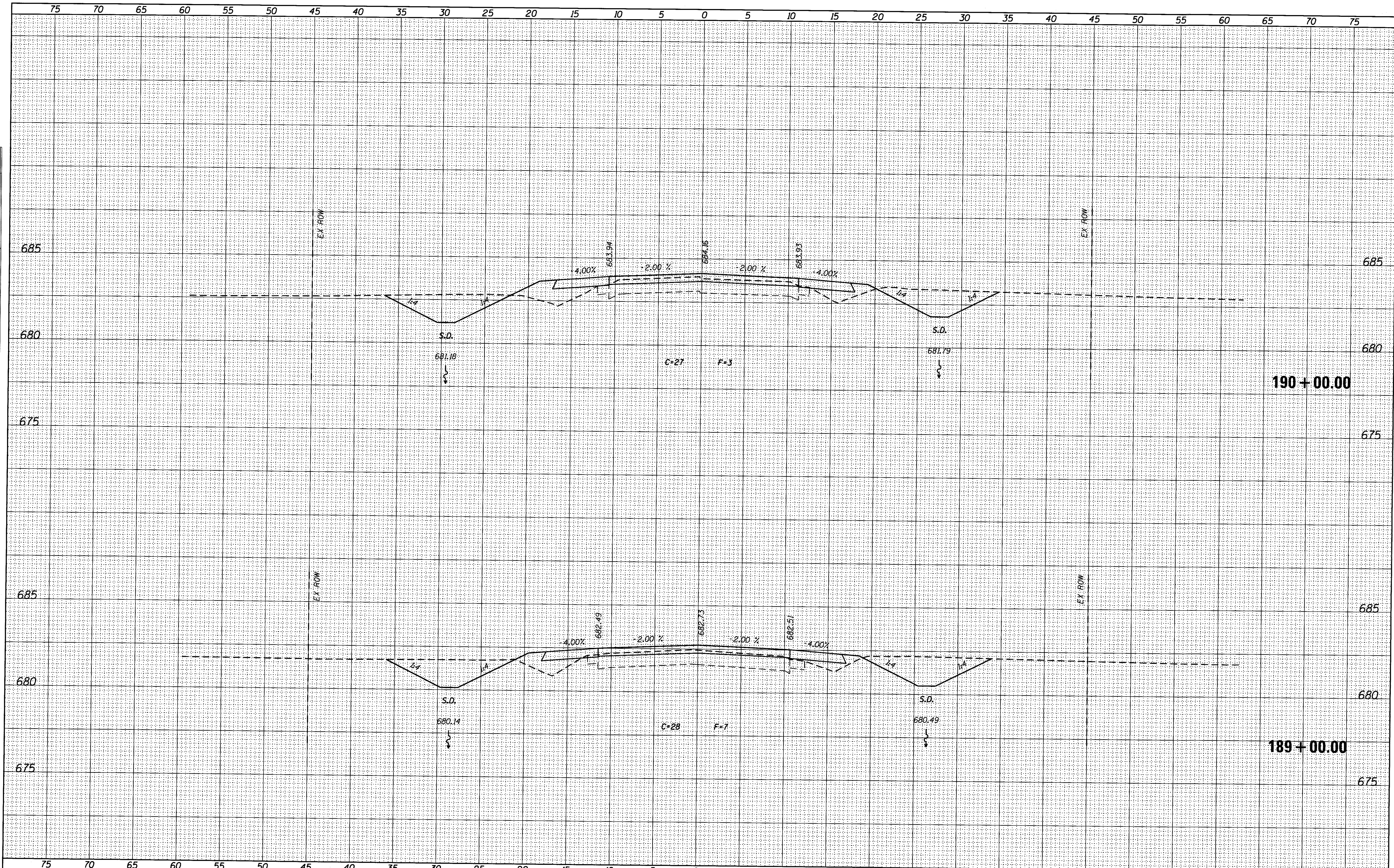
SCALE: 1" = 5'  
 SHEET NO. 146 OF 170 SHEETS  
 STA. 187+00.00 TO STA. 188+00.00

F.A. RTE.	SECTION	COUNTY	TOTAL SHEETS	SHEET NO.
*	08-00200-00-PV	MACON	235	211
*FAU 7421/FAS 1538		CONTRACT NO. 95745		
ILLINOIS FED. AID PROJECT				



DATE	
BY	
DESIGNED	
DRAWN	
CHECKED	
DATE	
NO.	

DATE	
BY	
DESIGNED	
DRAWN	
CHECKED	
DATE	
NO.	



USER NAME = jmcobrook	DESIGNED - JAC	REVISED -
FILE NAME = 0732775-sh1001-xsect.dwg	DRAWN - MJP/JTC	REVISED -
PLOT DATE = 2/27/2017	CHECKED - JAC	REVISED -
PLOT TIME = 7:12:35 AM	DATE - 9/19/14	REVISED -

**URS** 345 EAST ASH AVE., SUITE B  
 DECATUR, ILLINOIS 62526  
 PH. 217-875-4800

**STATE OF ILLINOIS**  
**DEPARTMENT OF TRANSPORTATION**

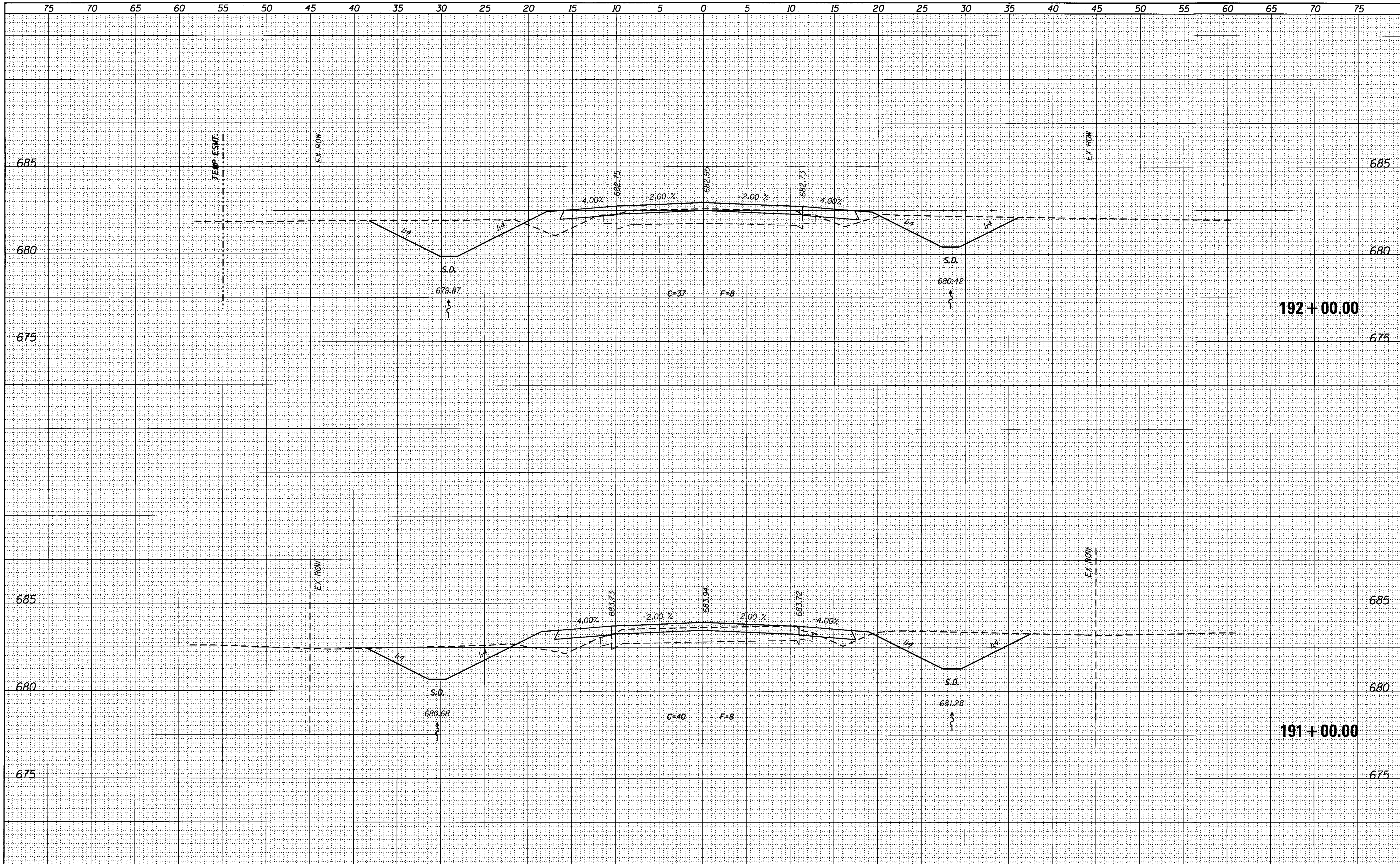
**CROSS SECTIONS**  
**CH 41 (WYCKLES ROAD)**  
 SCALE: 1" = 5' SHEET NO. 147 OF 170 SHEETS STA. 189+00.00 TO STA. 190+00.00

F.A. RTE.	SECTION	COUNTY	TOTAL SHEETS	SHEET NO.
•	08-00200-00-PV	MACON	235	212
*FAU 7421/FAS 1538			CONTRACT NO. 95945	
ILLINOIS FED. AID PROJECT				



DATE	
BY	
SURVEYED	
PLOTTED	
TEMPLATE	
AREAS	
CHECKED	
FINAL SURVEY	
NOTE BOOK	
NO.	

DATE	
BY	
SURVEYED	
PLOTTED	
TEMPLATE	
AREAS	
CHECKED	
ORIGINAL SURVEY	
NOTE BOOK	
NO.	



USER NAME = jim.colbrook	DESIGNED - JAC	REVISED -
FILE NAME = D732775-sh001-xsect.dgn	DRAWN - MJP/JTC	REVISED -
PLOT DATE = 2/27/2017	CHECKED - JAC	REVISED -
PLOT TIME = 7:12:38 AM	DATE - 9/19/14	REVISED -

**URS** 345 EAST ASH AVE., SUITE B  
 DECATUR, ILLINOIS 62526  
 PH. 217-875-4800

**STATE OF ILLINOIS**  
**DEPARTMENT OF TRANSPORTATION**

**CROSS SECTIONS**  
**CH 41 (WYCKLES ROAD)**

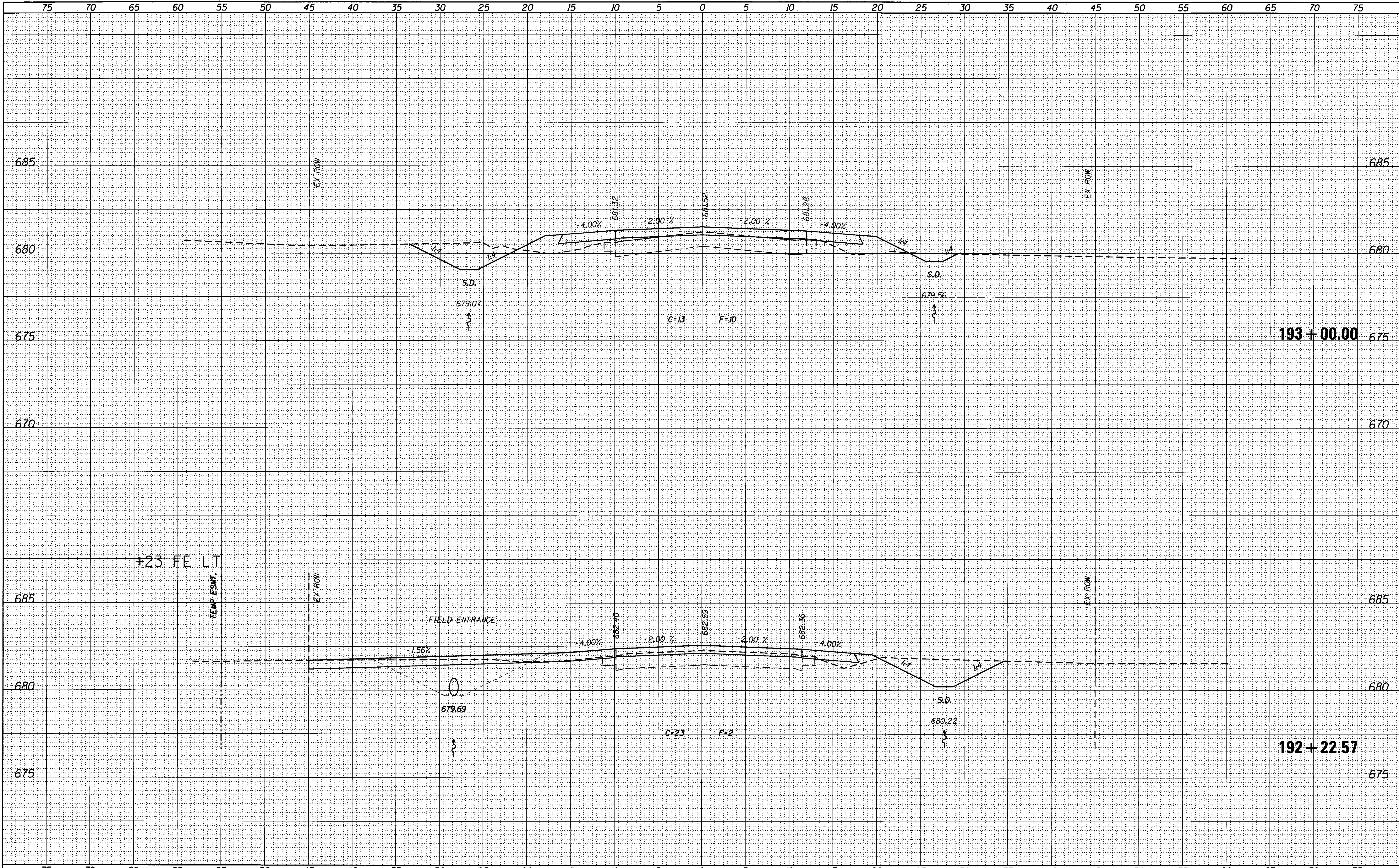
SCALE: 1" = 5' SHEET NO. 148 OF 170 SHEETS STA. 191+00.00 TO STA. 192+00.00

F.A. RTE.	SECTION	COUNTY	TOTAL SHEETS	SHEET NO.
	08-00200-00-PV	MACON	235	213
	*FAU 7421/FAS 1538		CONTRACT NO. 957145	
			ILLINOIS FED. AID PROJECT	



DATE	
BY	
SURVEYED	
PLANNED	
FIELD	
NOTE BOOK	
AREAS CHECKED	
NO.	

DATE	
BY	
SURVEYED	
PLANNED	
FIELD	
NOTE BOOK	
AREAS CHECKED	
NO.	



USER NAME = jmcclbrook	DESIGNED - JAC	REVISED -
FILE NAME = D732775-sh1001-xsect.dgn	DRAWN - MJP/JTC	REVISED -
PLOT DATE = 2/27/2017	CHECKED - JAC	REVISED -
PLOT TIME = 7:12:40 AM	DATE - 9/19/14	REVISED -

**URS** 345 EAST ASH AVE., SUITE B  
 DECATUR, ILLINOIS 62526  
 PH. 217-875-4800

**STATE OF ILLINOIS**  
**DEPARTMENT OF TRANSPORTATION**

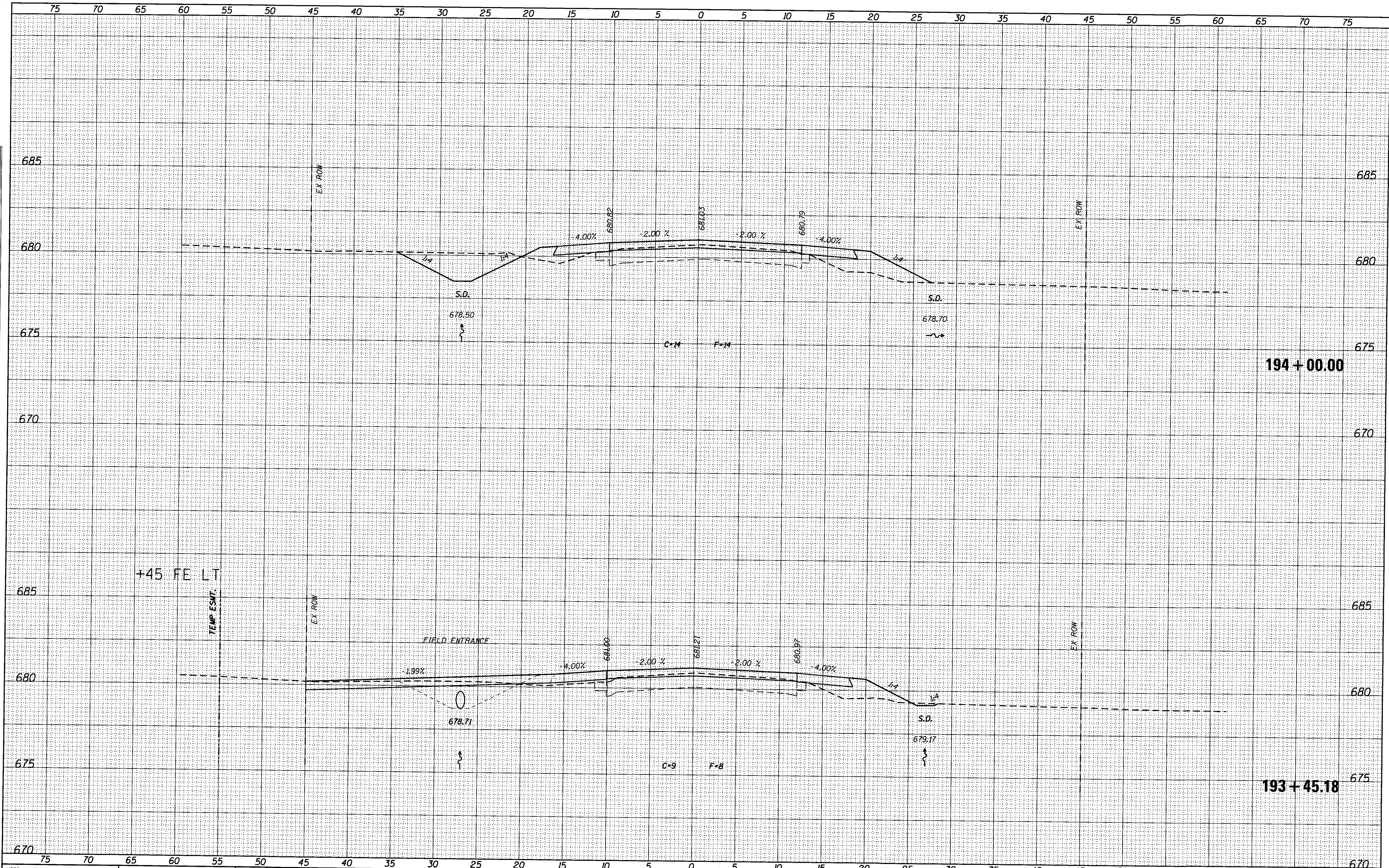
<b>CROSS SECTIONS</b>	
<b>CH 41 (WYCKLES ROAD)</b>	
SCALE: 1" = 5'	SHEET NO. 149 OF 170 SHEETS
STA. 192+22.57	TO STA. 193+00.00

F.A. RTE.	SECTION	COUNTY	TOTAL SHEETS	SHEET NO.
*	08-00200-00-PV	MACON	235	214
*FAU 7421/FAS 1538		CONTRACT NO. 95745		
ILLINOIS FED. AID PROJECT				



FINAL SURVEY	SURVEYED	DATE
NOTE BOOK	PLOTTED	BY
NO.	TEMPLATE	
	AREAS CHECKED	

ORIGINAL SURVEY	SURVEYED	DATE
NOTE BOOK	PLOTTED	BY
NO.	TEMPLATE	
	AREAS CHECKED	



USER NAME = jim.colbrook	DESIGNED - JAC	REVISED -
FILE NAME = D732775-sh01-xsect.dgn	DRAWN - MJP/JTC	REVISED -
PLOT DATE = 2/27/2017	CHECKED - JAC	REVISED -
PLOT TIME = 7:12:42 AM	DATE - 9/19/14	REVISED -

**URS** 345 EAST ASH AVE., SUITE B  
 DECATUR, ILLINOIS 62526  
 PH. 217-875-4800

STATE OF ILLINOIS  
 DEPARTMENT OF TRANSPORTATION

CROSS SECTIONS  
 CH 41 (WYCKLES ROAD)

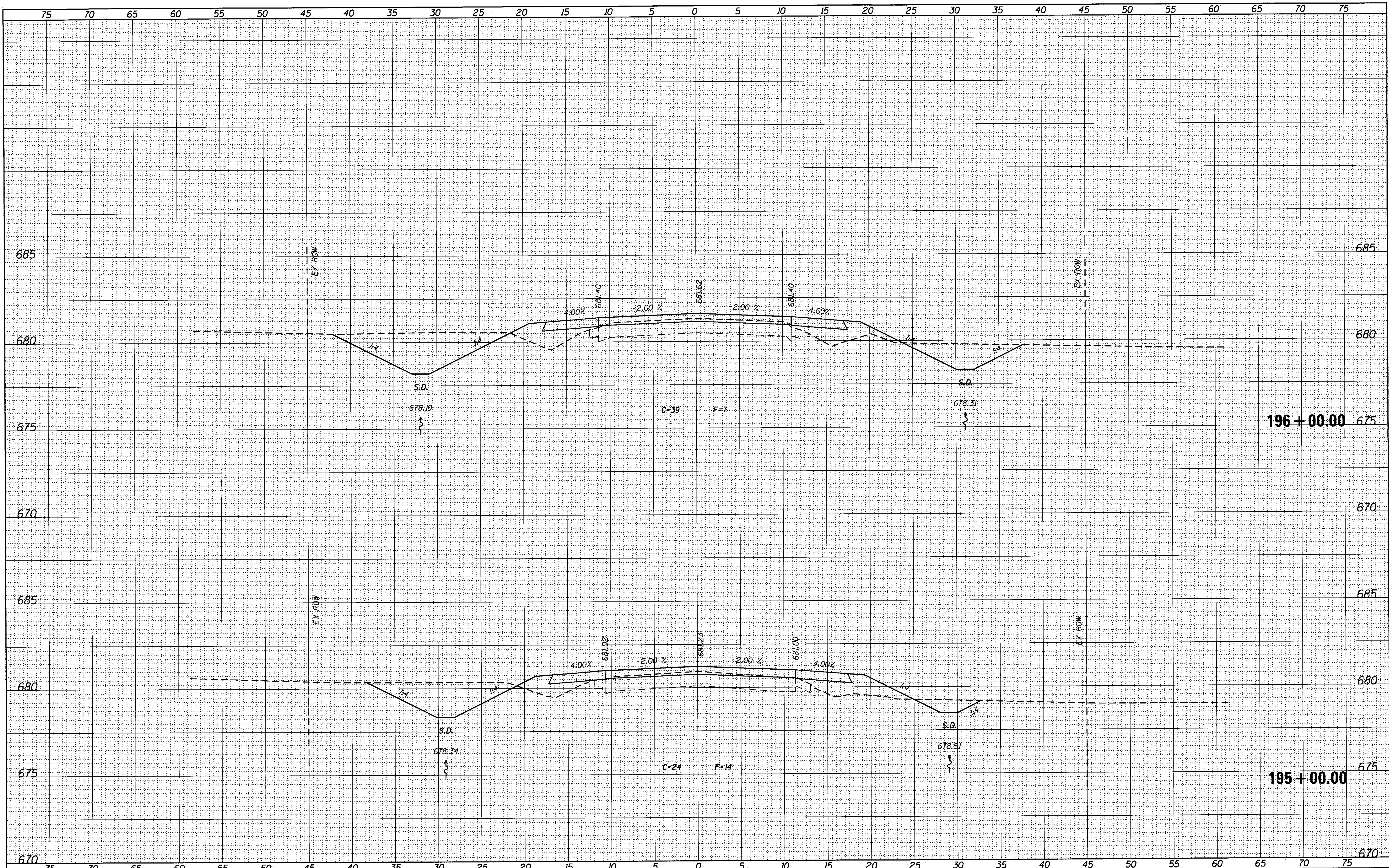
SCALE: 1" = 5' SHEET NO. 150 OF 170 SHEETS STA. 193+45.18 TO STA. 194+00.00

F.A. RTE.	SECTION	COUNTY	TOTAL SHEETS	SHEET NO.
•	08-00200-00-PV	MACON	235	215
•	FAU 7421/FAS 1538			CONTRACT NO. 95745
ILLINOIS FED. AID PROJECT				



DATE	
BY	
FINAL SURVEYED	
SURVEY PLOTTED	
NOTE BOOK	
NO.	
AREAS CHECKED	

DATE	
BY	
ORIGINAL SURVEYED	
SURVEY PLOTTED	
NOTE BOOK	
NO.	
AREAS CHECKED	



USER NAME = jim.colbrook	DESIGNED - JAC	REVISED -
FILE NAME = D732775-sh001-xsect.dgn	DRAWN - MJP/JTC	REVISED -
PLOT DATE = 2/27/2017	CHECKED - JAC	REVISED -
PLOT TIME = 7:12:45 AM	DATE - 9/19/14	REVISED -

**URS** 345 EAST ASH AVE., SUITE B  
 DECATUR, ILLINOIS 62526  
 PH. 217-875-4800

**STATE OF ILLINOIS**  
**DEPARTMENT OF TRANSPORTATION**

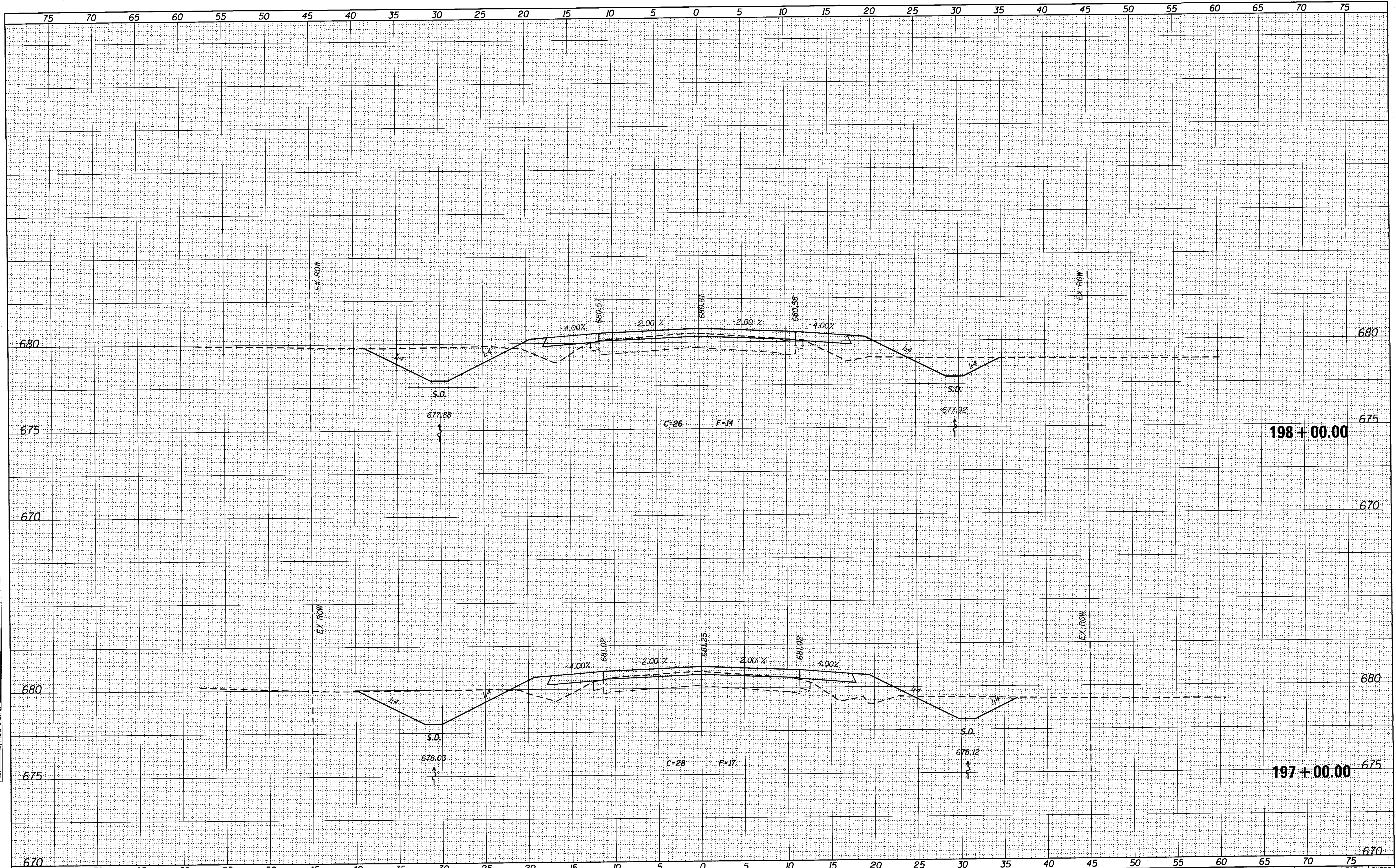
<b>CROSS SECTIONS</b>	
<b>CH 41 (WYCKLES ROAD)</b>	
SCALE: 1" = 5'	SHEET NO. 151 OF 170 SHEETS
STA. 195+00.00 TO STA. 196+00.00	

F.A. RTE.	SECTION	COUNTY	TOTAL SHEETS	SHEET NO.
*	08-00200-00-PV	MACON	235	216
*FAU 7421/FAS 1538			CONTRACT NO. 95745	
ILLINOIS FED. AID PROJECT				



DATE	
BY	
FINAL SURVEY	
NOTE BOOK	
NO.	

DATE	
BY	
ORIGINAL SURVEY	
NOTE BOOK	
NO.	



USER NAME = jim.colbrook	DESIGNED - JAC	REVISED -
FILE NAME = D732775-sh001-xsect.dgn	DRAWN - MJP/JTC	REVISED -
PLOT DATE = 2/27/2017	CHECKED - JAC	REVISED -
PLOT TIME = 7:12:47 AM	DATE - 9/19/14	REVISED -

**URS** 345 EAST ASH AVE., SUITE B  
 DECATUR, ILLINOIS 62526  
 PH. 217-875-4800

**STATE OF ILLINOIS**  
**DEPARTMENT OF TRANSPORTATION**

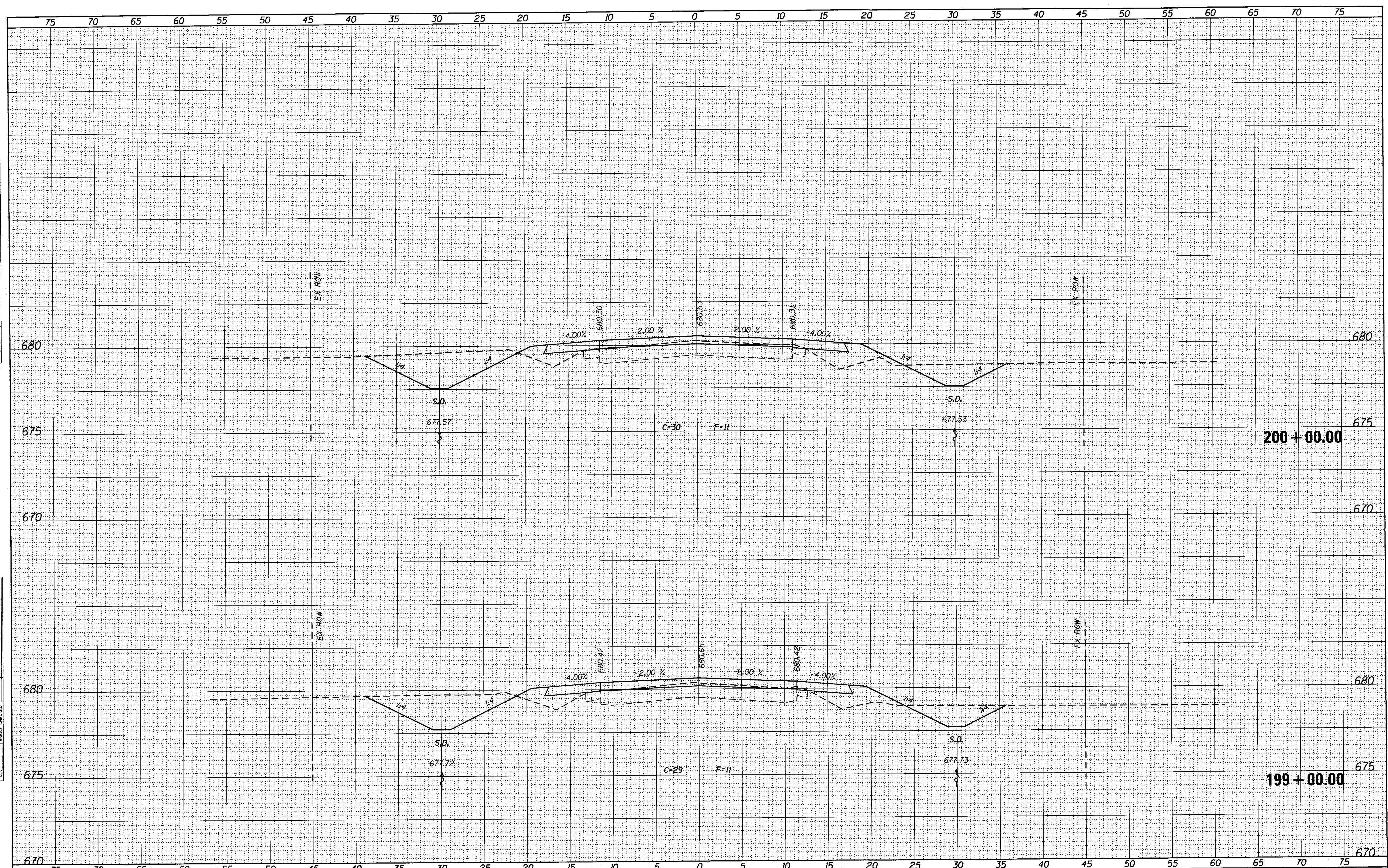
**CROSS SECTIONS**  
**CH 41 (WYCKLES ROAD)**  
 SCALE: 1" = 5' SHEET NO. 152 OF 170 SHEETS STA. 197+00.00 TO STA. 198+00.00

F.A. RTE.	SECTION	COUNTY	TOTAL SHEETS	SHEET NO.
	08-00200-00-PV	MACON	235	217
	FAU 7421/FAS 1538			CONTRACT NO. 95795
				ILLINOIS FED. AID PROJECT



DATE	
BY	
FINAL SURVEY	
SURVEYED	
PLOTTED	
NOTE BOOK	
NO.	
AREAS CHECKED	

DATE	
BY	
ORIGINAL SURVEY	
SURVEYED	
PLOTTED	
NOTE BOOK	
NO.	
AREAS CHECKED	



USER NAME = jim.coilbrook	DESIGNED - JAC	REVISED -
FILE NAME = 0732775-ght001-xsect.dgn	DRAWN - MJP/JTC	REVISED -
PLOT DATE = 2/27/2017	CHECKED - JAC	REVISED -
PLOT TIME = 7:12:49 AM	DATE - 9/19/14	REVISED -

**URS** 345 EAST ASH AVE., SUITE B  
 DECATUR, ILLINOIS 62526  
 PH. 217-875-4800

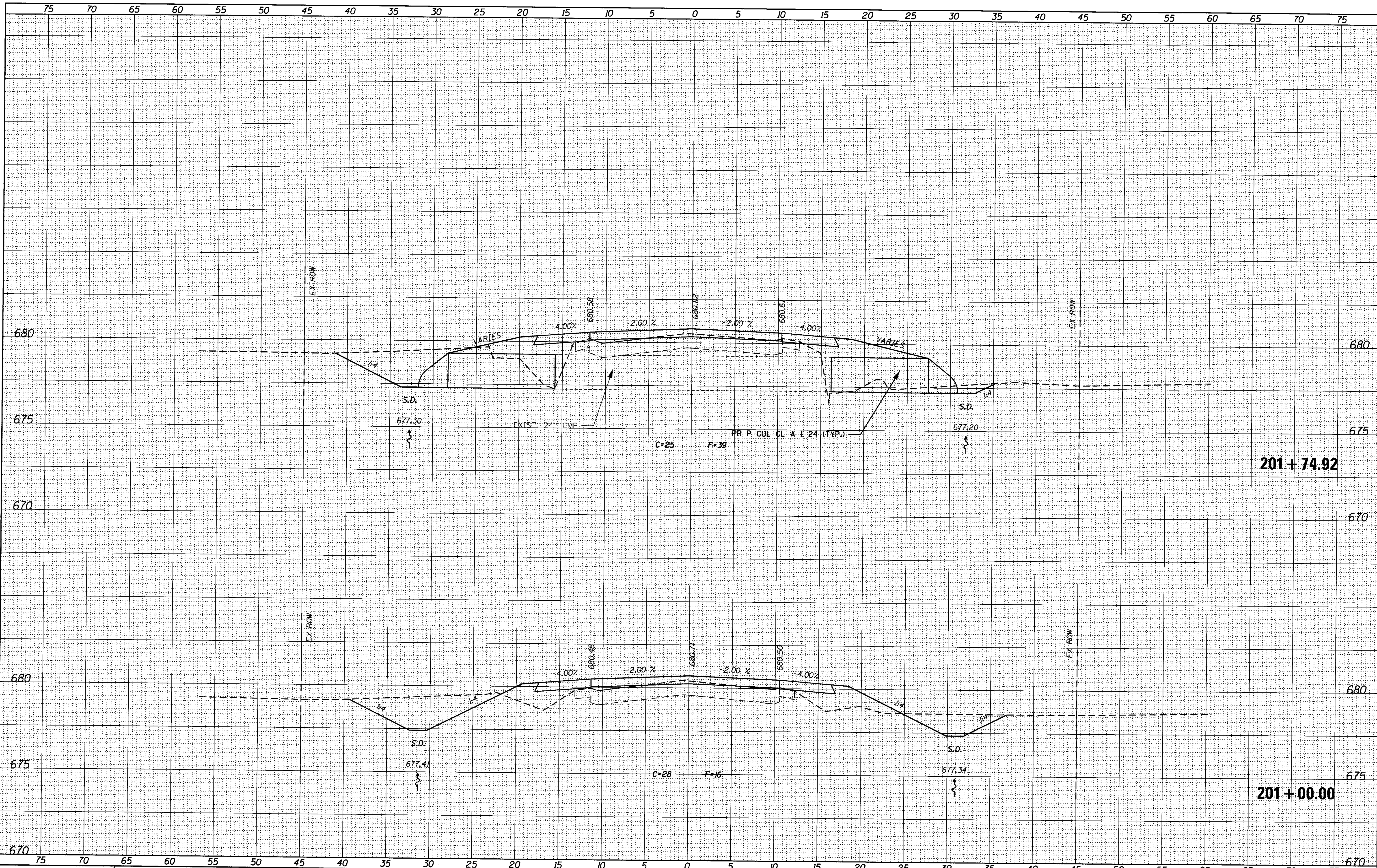
**STATE OF ILLINOIS**  
**DEPARTMENT OF TRANSPORTATION**

SCALE: 1" = 5'		SHEET NO. 153 OF 170 SHEETS		STA. 199+00.00 TO STA. 200+00.00	
F.A. RTE.	SECTION	COUNTY	TOTAL SHEETS	SHEET NO.	
.	08-00200-00-PV	MACON	235	218	
*FAU 7421/FAS 1538			CONTRACT NO. 95715		
ILLINOIS FED. AID PROJECT					



FINAL SURVEY	DATE
SURVEYED	BY
PLOTTED	
TEMPLATE	
NOTE BOOK	
NO.	
AREAS CHECKED	

ORIGINAL SURVEY	DATE
SURVEYED	BY
PLOTTED	
TEMPLATE	
NOTE BOOK	
NO.	
AREAS CHECKED	



USER NAME = jimcolbrook	DESIGNED - JAC	REVISED -
FILE NAME = D732775-sht001-xsect.dgn	DRAWN - MJP/JTC	REVISED -
PLOT DATE = 2/27/2017	CHECKED - JAC	REVISED -
PLOT TIME = 7:12:52 AM	DATE - 9/19/14	REVISED -

**URS** 345 EAST ASH AVE., SUITE B  
 DECATUR, ILLINOIS 62526  
 PH. 217-875-4800

STATE OF ILLINOIS  
 DEPARTMENT OF TRANSPORTATION

CROSS SECTIONS  
 CH 41 (WYCKLES ROAD)

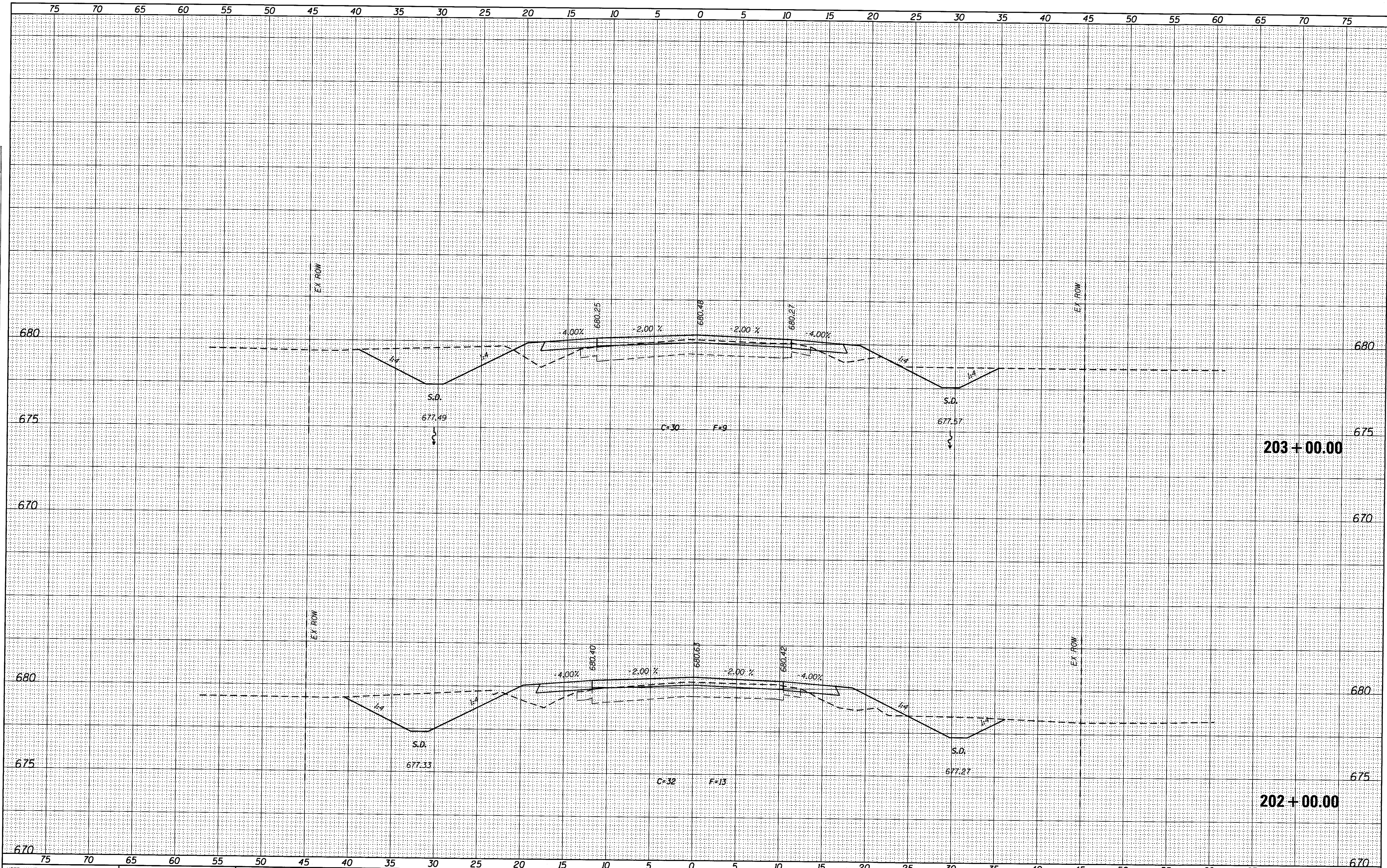
SCALE: 1" = 5' SHEET NO. 154 OF 170 SHEETS STA. 201+00.00 TO STA. 201+74.92

F.A. RTE.	SECTION	COUNTY	TOTAL SHEETS	SHEET NO.
•	08-00200-00-PV	MACON	235	219
				CONTRACT NO. 95745
				ILLINOIS FED. AID PROJECT



DATE	
BY	
REVIEWED	
PLOTTED	
TEMPLATE	
AREAS	
CHECKED	
NO.	

DATE	
BY	
REVIEWED	
PLOTTED	
TEMPLATE	
AREAS	
CHECKED	
NO.	



USER NAME = jim.colbrook  
 FILE NAME = 0732775-sh001-xsect.dgn  
 PLOT DATE = 2/27/2017  
 PLOT TIME = 7:12:54 AM

DESIGNED - JAC  
 DRAWN - MJP/JTC  
 CHECKED - JAC  
 DATE - 9/19/14

REVISED -  
 REVISED -  
 REVISED -  
 REVISED -

**URS** 345 EAST ASH AVE., SUITE B  
 DECATUR, ILLINOIS 62526  
 PH. 217-875-4800

STATE OF ILLINOIS  
 DEPARTMENT OF TRANSPORTATION

CROSS SECTIONS  
 CH 41 (WYCKLES ROAD)

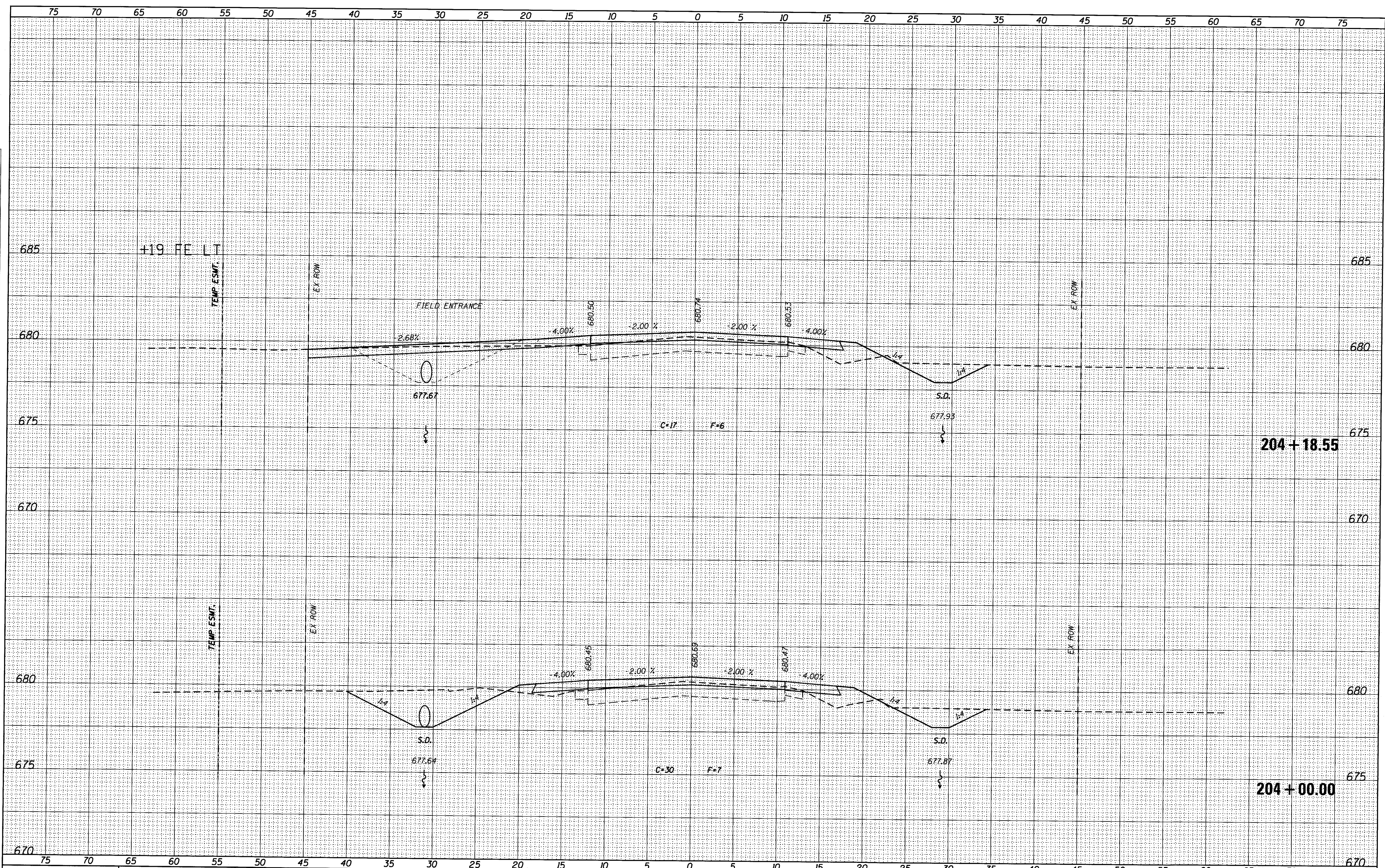
SCALE: 1" = 5' SHEET NO. 155 OF 170 SHEETS STA. 202+00.00 TO STA. 203+00.00

F.A. RTE.	SECTION	COUNTY	TOTAL SHEETS	SHEET NO.
*	08-00200-00-PV	MACON	235	220
*FAU 7421/FAS 1538			CONTRACT NO. 95945	
ILLINOIS FED. AID PROJECT				



FINAL SURVEY	DATE
SURVEYED	
PLOTTED	
TEMP. DATE	
NOTE BOOK	
AREAS CHECKED	
NO.	

ORIGINAL SURVEY	DATE
SURVEYED	
PLOTTED	
TEMP. DATE	
NOTE BOOK	
AREAS CHECKED	
NO.	



USER NAME = jim.colbrook	DESIGNED - JAC	REVISED -
FILE NAME = D732775-sh1001-xsect.dgn	DRAWN - MJP/JTC	REVISED -
PLOT DATE = 2/27/2017	CHECKED - JAC	REVISED -
PLOT TIME = 7:12:56 AM	DATE - 9/19/14	REVISED -

**URS** 345 EAST ASH AVE., SUITE B  
 DECATUR, ILLINOIS 62526  
 PH. 217-875-4800

STATE OF ILLINOIS  
 DEPARTMENT OF TRANSPORTATION

CROSS SECTIONS  
 CH 41 (WYCKLES ROAD)

SCALE: 1" = 5' SHEET NO. 156 OF 170 SHEETS STA. 204+00.00 TO STA. 204+18.55

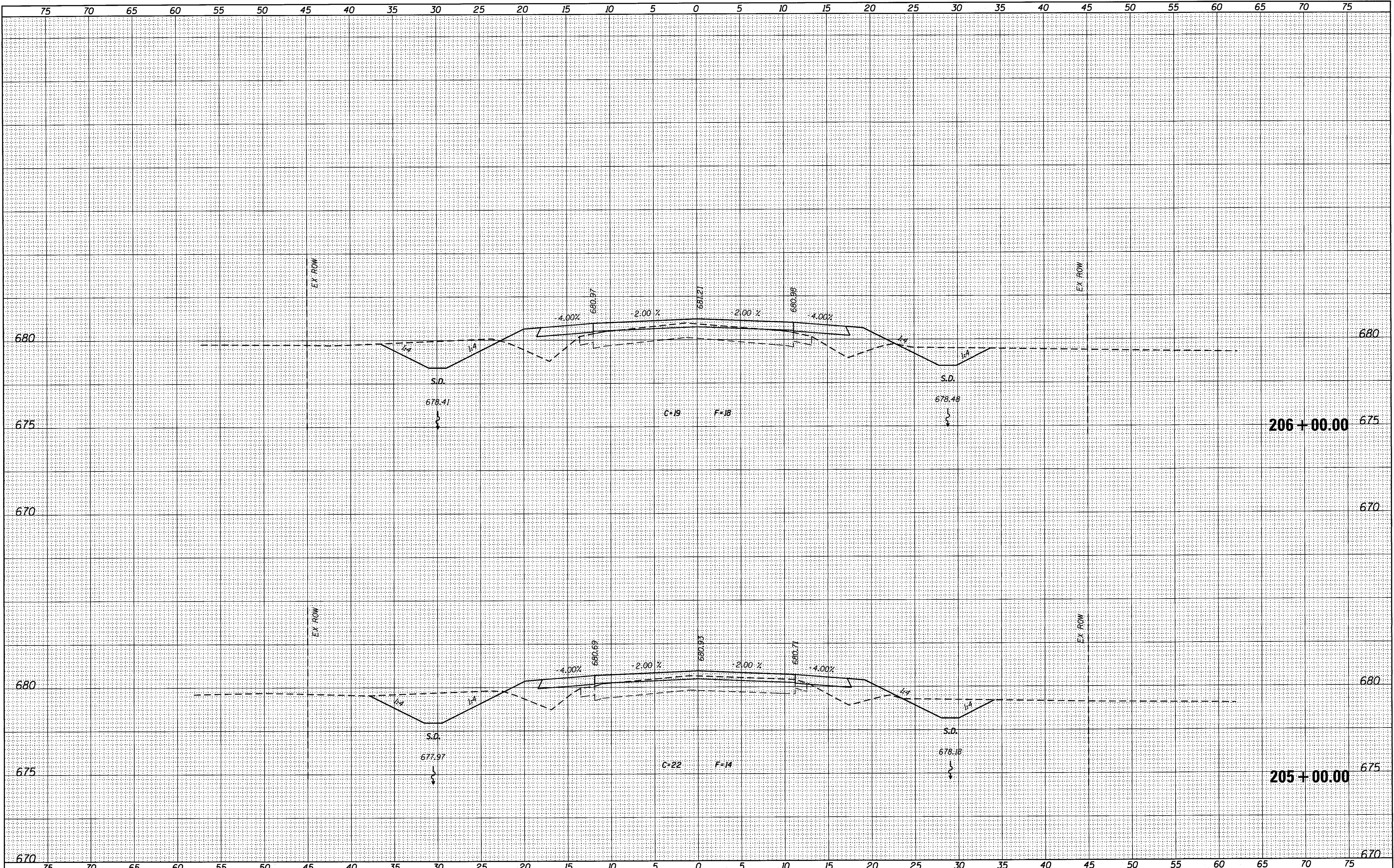
F.A. RTE.	SECTION	COUNTY	TOTAL SHEETS	SHEET NO.
•	08-00200-00-PV	MACON	235	221
•	FAU 7421/FAS 1538			CONTRACT NO. 95745

ILLINOIS FED. AID PROJECT



DATE	
BY	
FINAL SURVEY	SURVEYED
NOTE BOOK NO.	PLOTTED
	TEMPLATE
	AREAS CHECKED

DATE	
BY	
ORIGINAL SURVEY	SURVEYED
NOTE BOOK NO.	PLOTTED
	TEMPLATE
	AREAS CHECKED



USER NAME = jimcolbrook	DESIGNED - JAC	REVISED -
FILE NAME = D732775-sh1001-xsect.dgn	DRAWN - MJJ/JTC	REVISED -
PLOT DATE = 2/27/2017	CHECKED - JAC	REVISED -
PLOT TIME = 7:12:59 AM	DATE - 9/19/14	REVISED -

**URS** 345 EAST ASH AVE., SUITE B  
 DECATUR, ILLINOIS 62526  
 PH. 217-875-4800

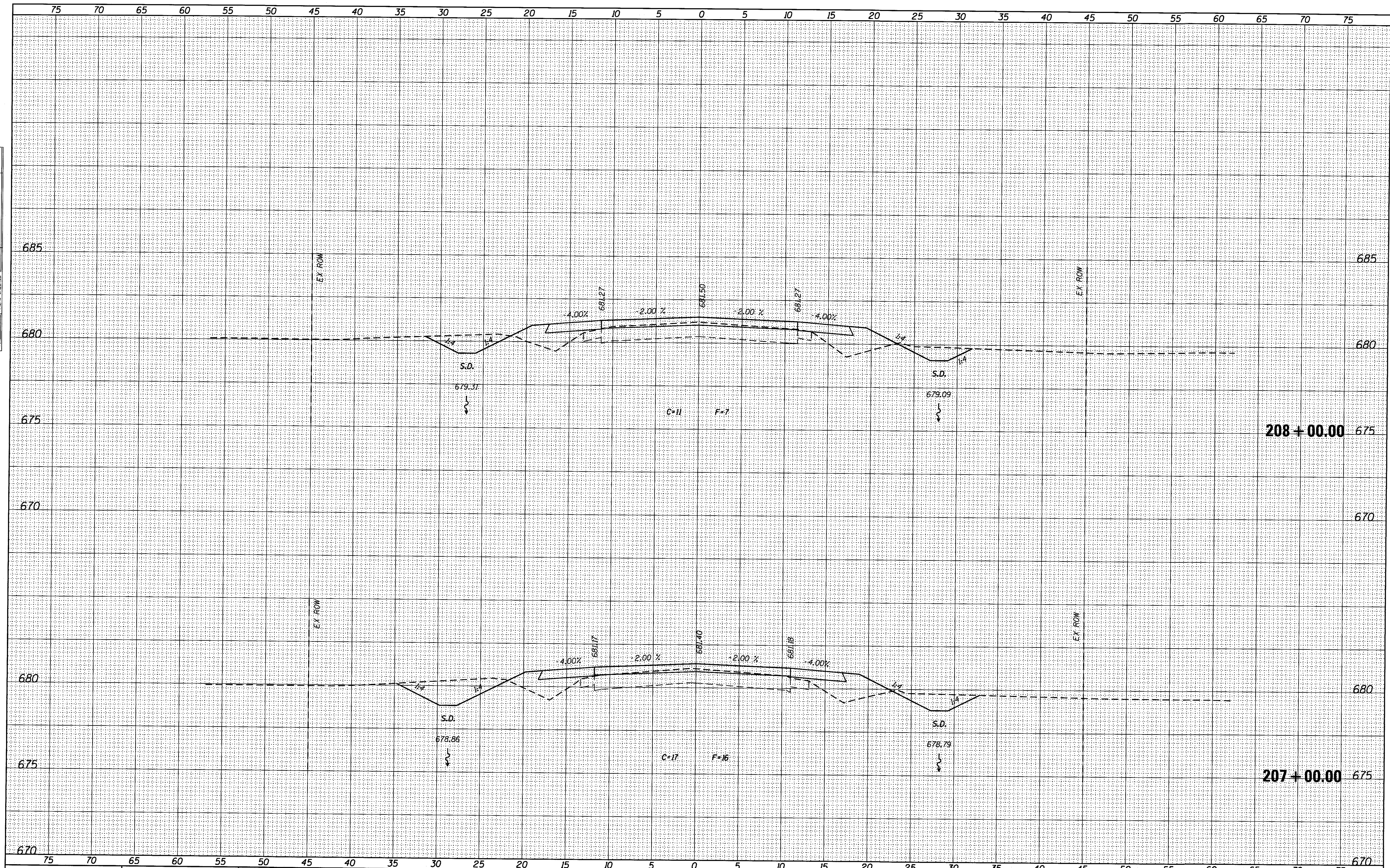
STATE OF ILLINOIS  
 DEPARTMENT OF TRANSPORTATION

CROSS SECTIONS		F.A. RTE.	SECTION	COUNTY	TOTAL SHEETS	SHEET NO.
CH 41 (WYCKLES ROAD)		•	08-00200-00-PV	MACON	235	222
SCALE: 1" = 5'		*FAU 7421/FAS 1538		CONTRACT NO. 95745		
SHEET NO. 157 OF 170 SHEETS		STA. 205+00.00 TO STA. 206+00.00		ILLINOIS FED. AID PROJECT		



DATE	
BY	
SUPERVISED	
PLOTTED	
TEMPLATE	
AREAS CHECKED	
FINAL SURVEY	
NOTE BOOK	
NO.	

DATE	
BY	
SUPERVISED	
PLOTTED	
TEMPLATE	
AREAS CHECKED	
ORIGINAL SURVEY	
NOTE BOOK	
NO.	



USER NAME = jim.colbrook	DESIGNED - JAC	REVISED -
FILE NAME = 0732775-sh1001-xsect.dgn	DRAWN - MJP/JTC	REVISED -
PLOT DATE = 2/27/2017	CHECKED - JAC	REVISED -
PLOT TIME = 7:13:01 AM	DATE - 9/19/14	REVISED -

**URS** 345 EAST ASH AVE., SUITE B  
 DECATUR, ILLINOIS 62526  
 PH. 217-875-4800

**STATE OF ILLINOIS**  
**DEPARTMENT OF TRANSPORTATION**

**CROSS SECTIONS**  
**CH 41 (WYCKLES ROAD)**  
 SCALE: 1" = 5'  
 SHEET NO. 158 OF 170 SHEETS STA. 207+00.00 TO STA. 208+00.00

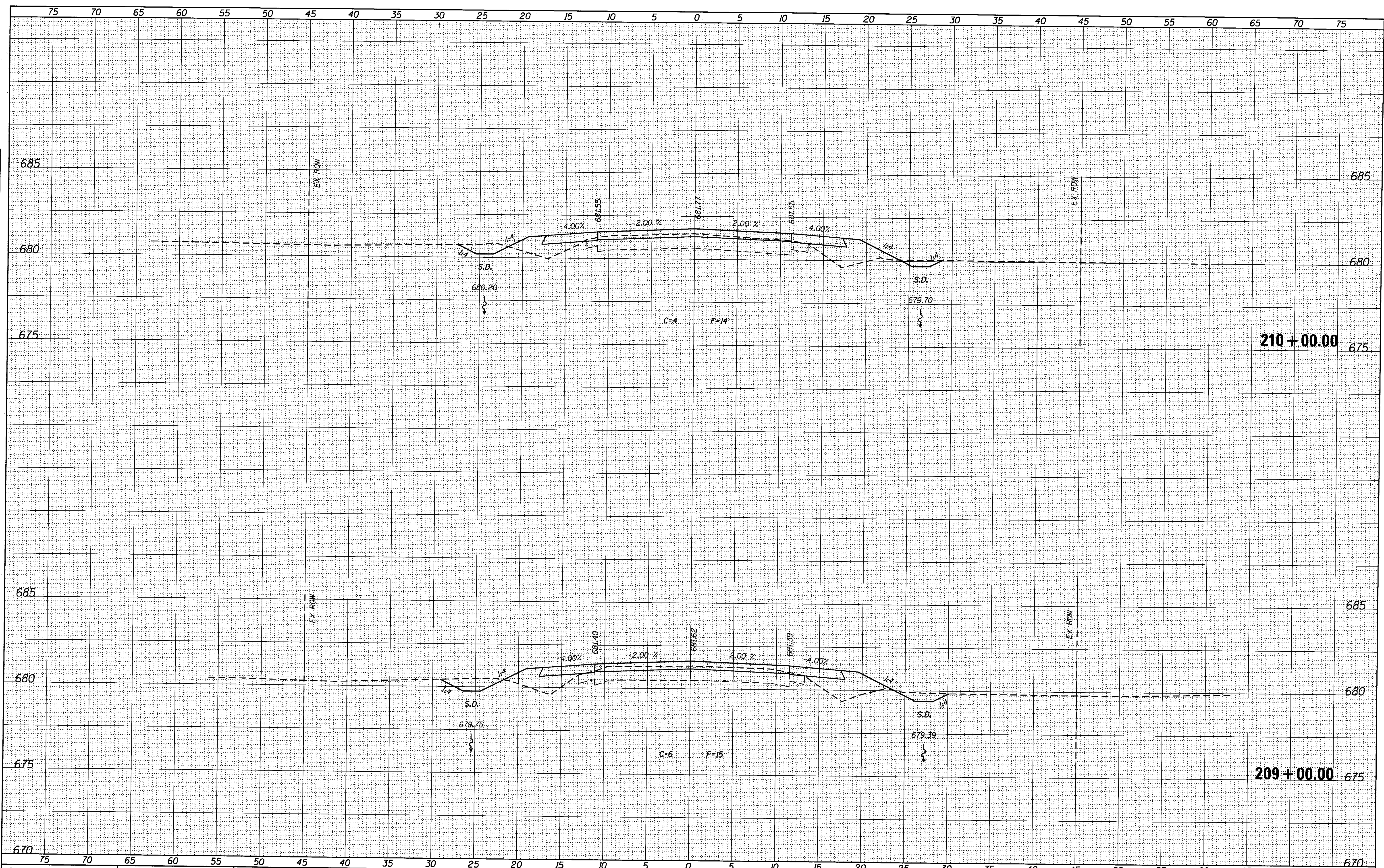
F.A. RTE.	SECTION	COUNTY	TOTAL SHEETS	SHEET NO.
*	08-00200-00-PV	MACON	235	223
*FAU 7421/FAS 1538				CONTRACT NO. 95145

ILLINOIS FED. AID PROJECT



DATE	
BY	
SURVEYED	
PLOTTED	
TEMPLATE	
NOTE BOOK	
AREAS CHECKED	
NO.	

DATE	
BY	
SURVEYED	
PLOTTED	
TEMPLATE	
NOTE BOOK	
AREAS CHECKED	
NO.	



USER NAME = jim.colbrook  
 FILE NAME = D732775-sh001-xsect.dwg  
 PLOT DATE = 2/27/2017  
 PLOT TIME = 7:13:03 AM

DESIGNED - JAC  
 DRAWN - MJP/JTC  
 CHECKED - JAC  
 DATE - 9/19/14

REVISED -  
 REVISED -  
 REVISED -  
 REVISED -

**URS** 345 EAST ASH AVE., SUITE B  
 DECATUR, ILLINOIS 62526  
 PH. 217-875-4800

STATE OF ILLINOIS  
 DEPARTMENT OF TRANSPORTATION

CROSS SECTIONS  
 CH 41 (WYCKLES ROAD)

SCALE: 1" = 5' SHEET NO. 159 OF 170 SHEETS STA. 209+00.00 TO STA. 210+00.00

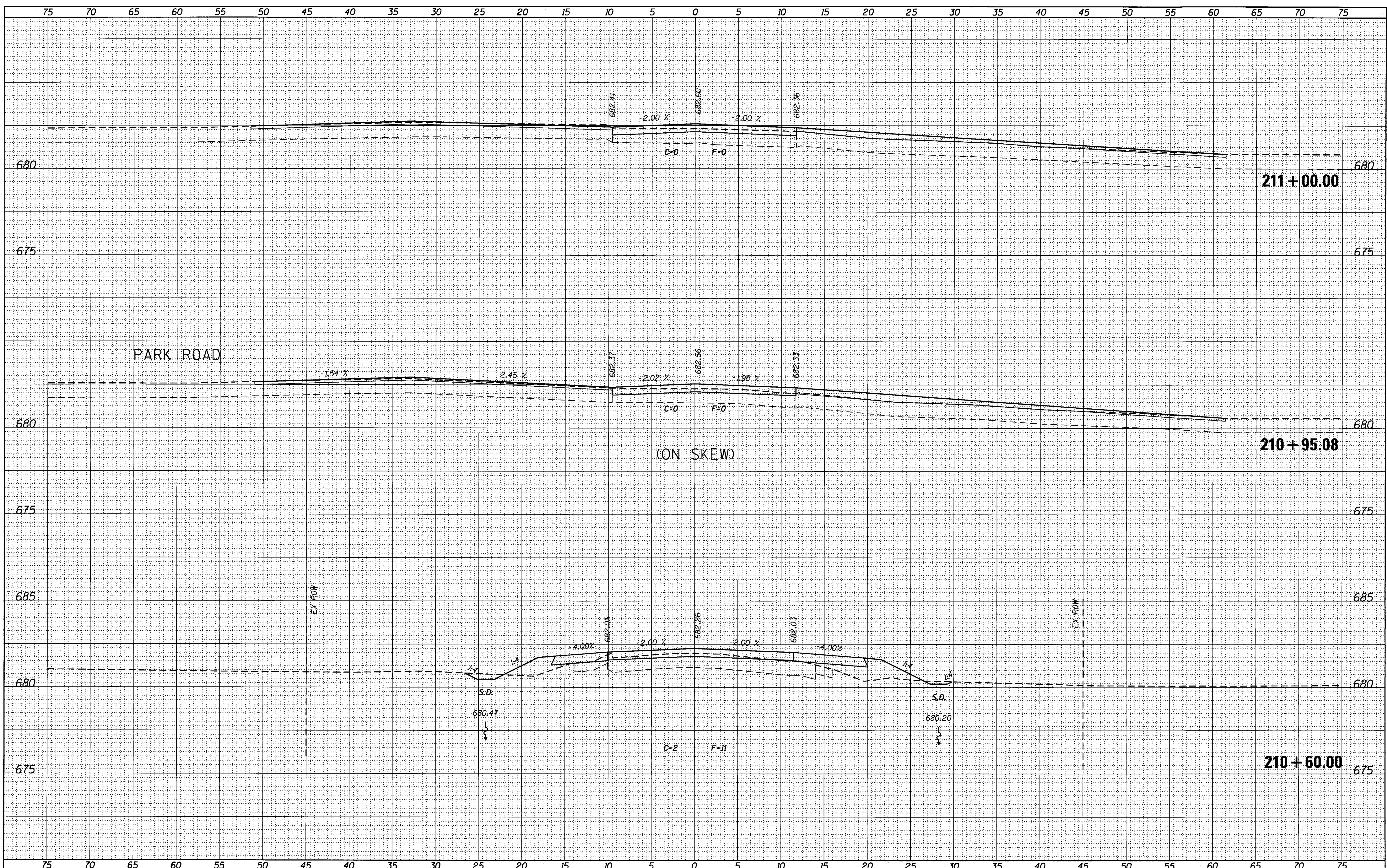
F.A. RTE.	SECTION	COUNTY	TOTAL SHEETS	SHEET NO.
•	08-00200-00-PV	MACON	235	224
•	FAU 7421/FAS 1538			CONTRACT NO. 95145

ILLINOIS FED. AID PROJECT



DATE	
BY	
FINAL SURVEY	
SURVEYED	
PLOTTED	
TEMPLATE	
AREAS	
CHECKED	
NO.	

DATE	
BY	
ORIGINAL SURVEY	
SURVEYED	
PLOTTED	
TEMPLATE	
AREAS	
CHECKED	
NO.	



USER NAME = jim.colbrook	DESIGNED - JAC	REVISED -
FILE NAME = D732775-sh001-xsect.dgn	DRAWN - MJP/JTC	REVISED -
PLOT DATE = 2/27/2017	CHECKED - JAC	REVISED -
PLOT TIME = 7:13:06 AM	DATE - 9/19/14	REVISED -

**URS** 345 EAST ASH AVE., SUITE B  
 DECATUR, ILLINOIS 62526  
 PH. 217-875-4800

**STATE OF ILLINOIS  
 DEPARTMENT OF TRANSPORTATION**

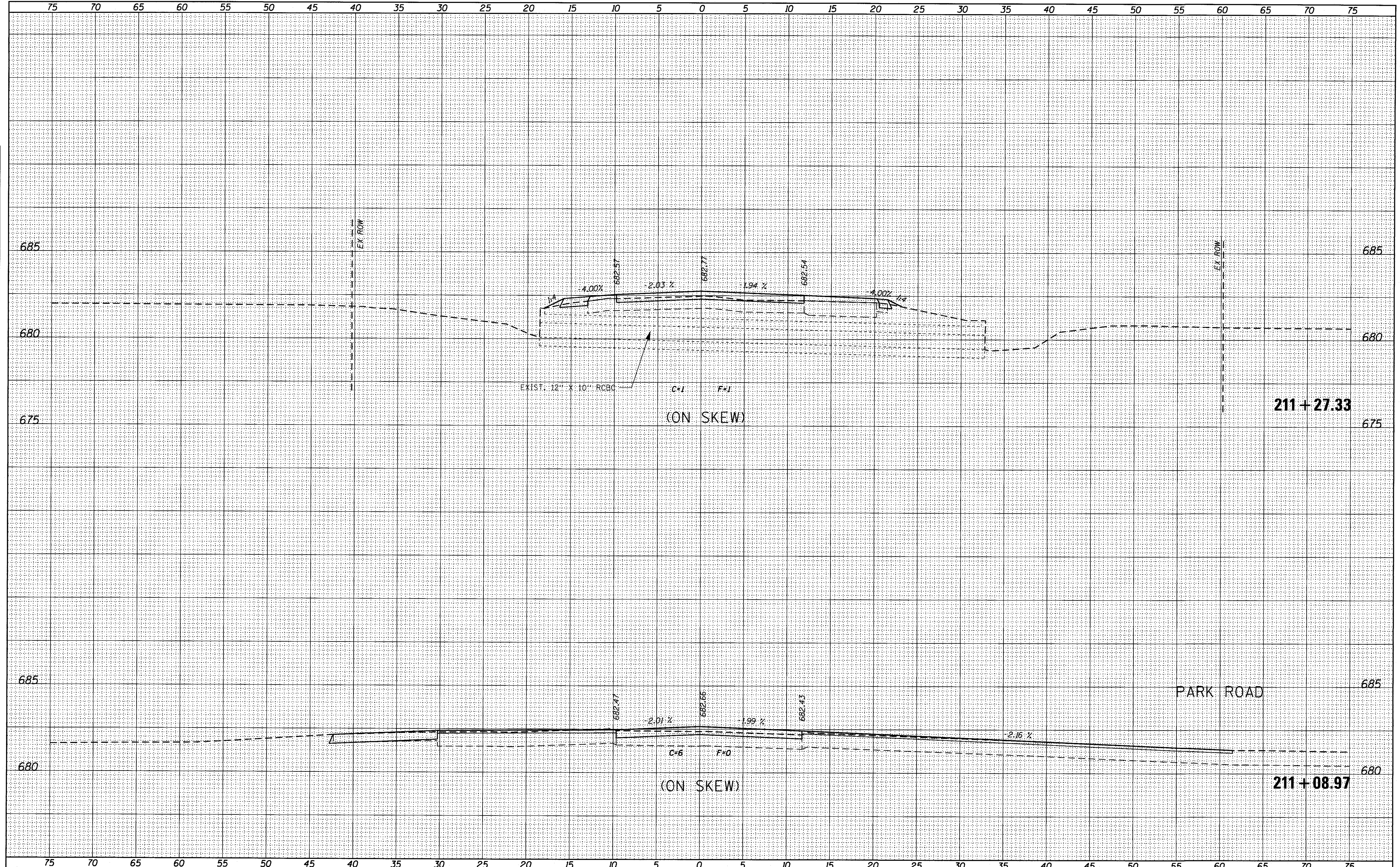
**CROSS SECTIONS  
 CH 41 (WYCKLES ROAD)**  
 SCALE: 1" = 5' SHEET NO. 160 OF 170 SHEETS STA. 210+60.00 TO STA. 211+00.00

F.A. RTE.	SECTION	COUNTY	TOTAL SHEETS	SHEET NO.
*	08-00200-00-PV	MACON	235	225
*FAU 7421/FAS 1538		CONTRACT NO. 95145		
ILLINOIS FED. AID PROJECT				



DATE	
BY	
SURVEYED	
PLOTTED	
NOTE BOOK	
AREAS CHECKED	

DATE	
BY	
SURVEYED	
PLOTTED	
NOTE BOOK	
AREAS CHECKED	



USER NAME = jim.colbrook	DESIGNED - JAC	REVISED -
FILE NAME = 0732775-sht001-xsect.dgn	DRAWN - MJP/JTC	REVISED -
PLOT DATE = 2/27/2017	CHECKED - JAC	REVISED -
PLOT TIME = 7:13:08 AM	DATE - 9/19/14	REVISED -

**URS** 345 EAST ASH AVE., SUITE B  
 DECATUR, ILLINOIS 62526  
 PH. 217-875-4800

**STATE OF ILLINOIS**  
**DEPARTMENT OF TRANSPORTATION**

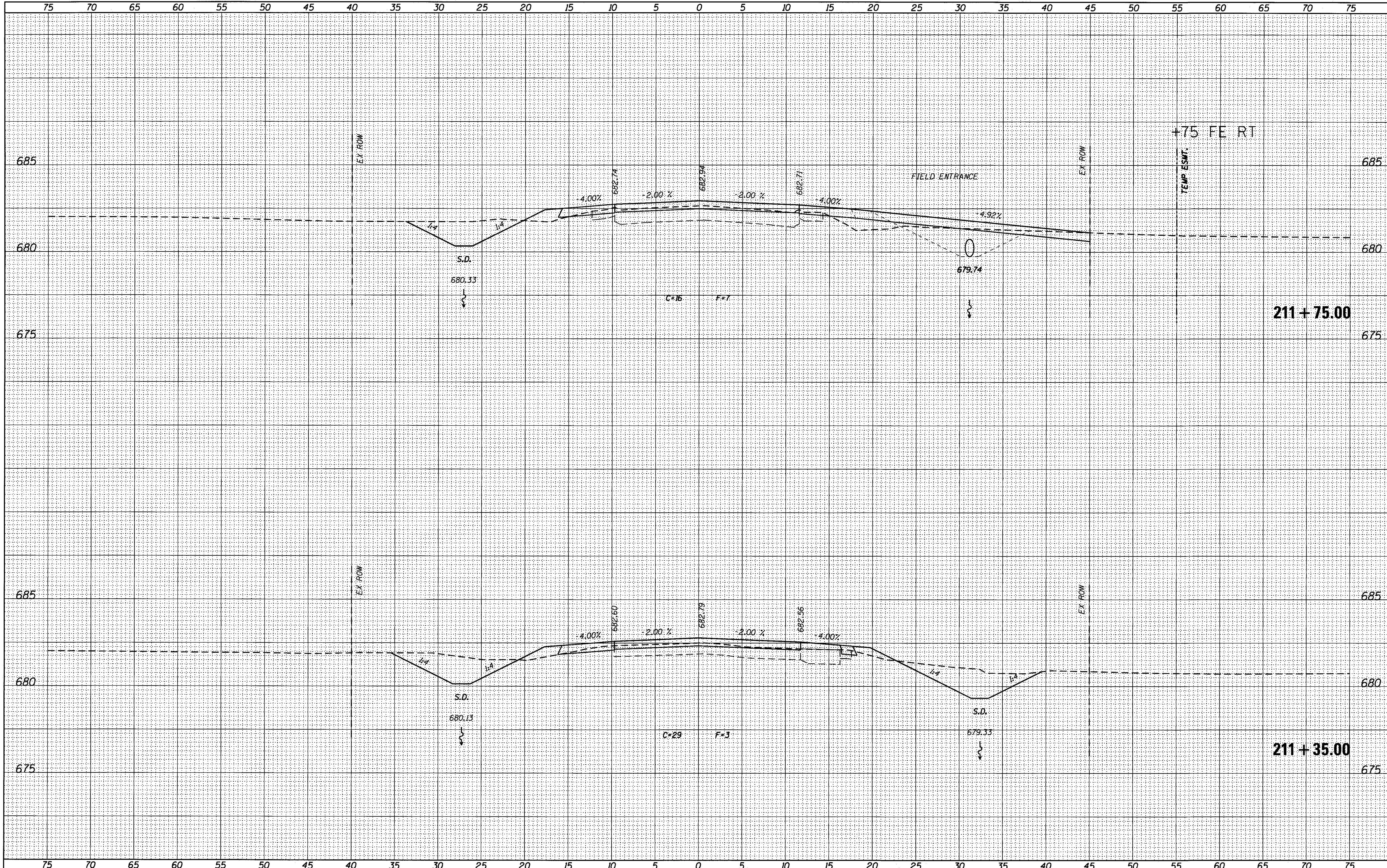
**CROSS SECTIONS**  
**CH 41 (WYCKLES ROAD)**  
 SCALE: 1" = 5'  
 SHEET NO. 161 OF 170 SHEETS  
 STA. 211+08.97 TO STA. 211+27.33

F.A. RTE.	SECTION	COUNTY	TOTAL SHEETS	SHEET NO.
•	08-00200-00-PV	MACON	235	226
•FAU 7421/FAS 1538	CONTRACT NO. 95745		ILLINOIS FED. AID PROJECT	



FINAL SURVEY	SURVEYED	DATE
NOTE BOOK	PLOTTED	
NO.	TEMPLATE	
	AREAS CHECKED	

ORIGINAL SURVEY	SURVEYED	DATE
NOTE BOOK	PLOTTED	
NO.	TEMPLATE	
	AREAS CHECKED	



USER NAME = jimcollbrook	DESIGNED - JAC	REVISED -
FILE NAME = D732775-sh001-xsect.dgn	DRAWN - MJP/JTC	REVISED -
PLOT DATE = 2/27/2017	CHECKED - JAC	REVISED -
PLOT TIME = 7:13:10 AM	DATE - 9/19/14	REVISED -

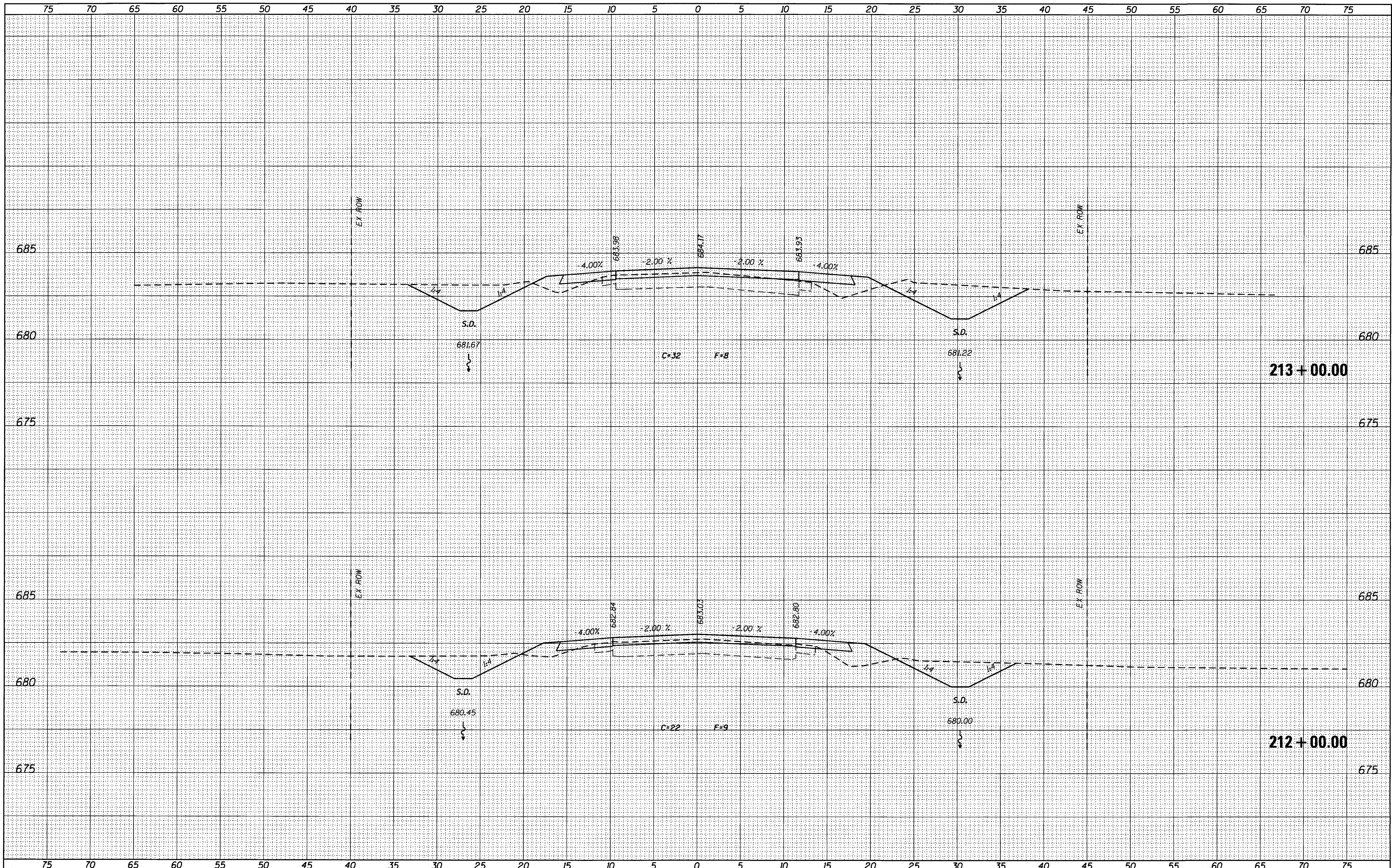
**URS** 345 EAST ASH AVE., SUITE B  
 DECATUR, ILLINOIS 62526  
 PH. 217-875-4800

**STATE OF ILLINOIS**  
**DEPARTMENT OF TRANSPORTATION**

<b>CROSS SECTIONS</b>		
<b>CH 41 (WYCKLES ROAD)</b>		
SCALE: 1" = 5'	SHEET NO. 162 OF 170 SHEETS	STA. 211+35.00 TO STA. 211+75.00

F.A. RTE.	SECTION	COUNTY	TOTAL SHEETS	SHEET NO.
	08-00200-00-PV	MACON	235	227
	*FAU 7421/FAS 1538		CONTRACT NO. 95745	
ILLINOIS FED. AID PROJECT				





DATE	
BY	
FINISHED SURVEY	
PLotted	
NOTE BOOK	
AREAS CHECKED	

DATE	
BY	
ORIGINAL SURVEY	
PLotted	
NOTE BOOK	
AREAS CHECKED	

USER NAME = jimcollbrook	DESIGNED - JAC	REVISED -
FILE NAME = D732775-sh001-xsect.dgn	DRAWN - MJP/JTC	REVISED -
PLOT DATE = 2/27/2017	CHECKED - JAC	REVISED -
PLOT TIME = 7:13:13 AM	DATE - 9/19/14	REVISED -

**URS** 345 EAST ASH AVE., SUITE B  
 DECATUR, ILLINOIS 62526  
 PH. 217-875-4800

**STATE OF ILLINOIS**  
**DEPARTMENT OF TRANSPORTATION**

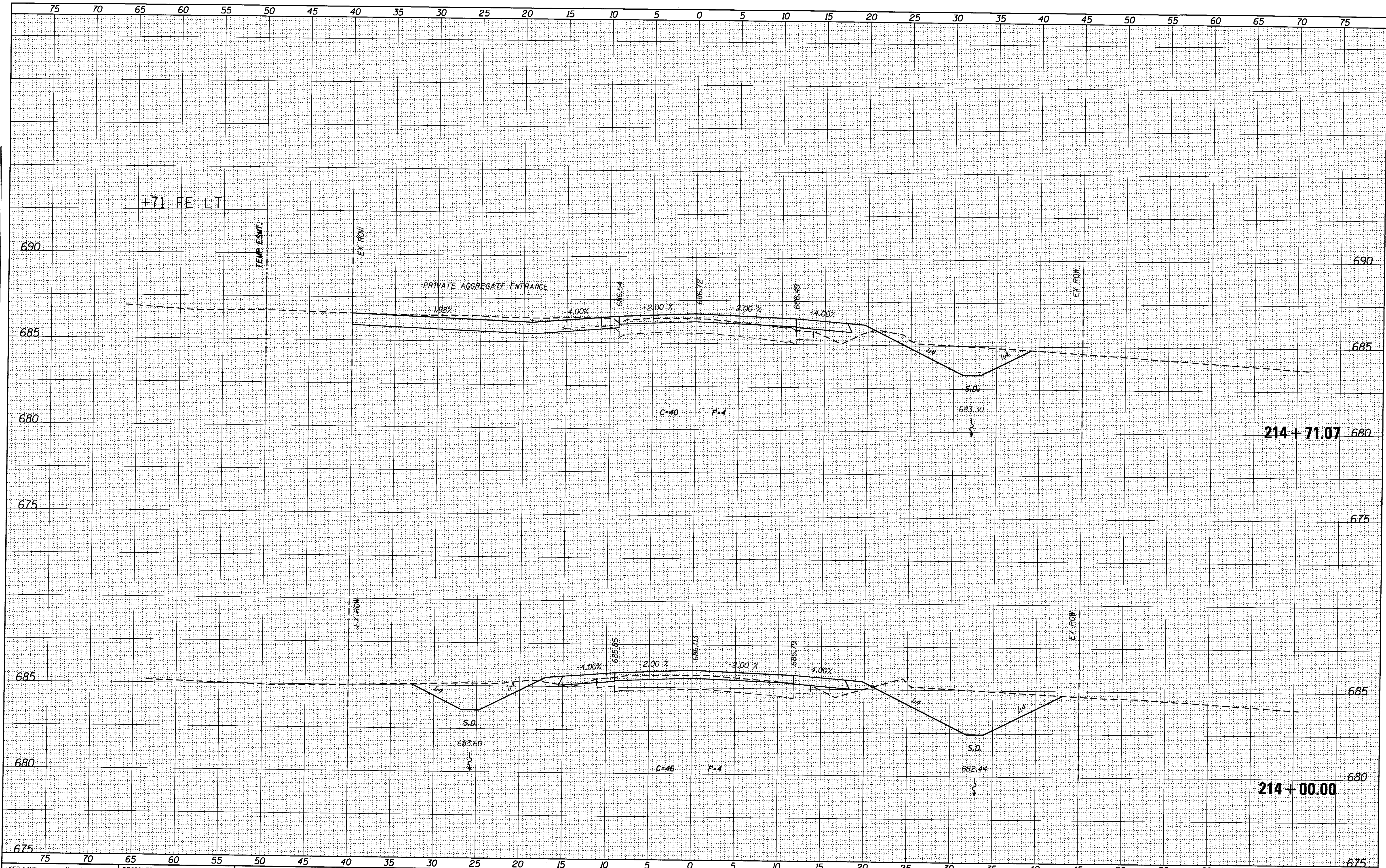
**CROSS SECTIONS**  
**CH 41 (WYCKLES ROAD)**  
 SCALE: 1" = 5' SHEET NO. 163 OF 170 SHEETS STA. 212+00.00 TO STA. 213+00.00

F.A. RTE.	SECTION	COUNTY	TOTAL SHEETS	SHEET NO.
•	08-00200-00-PV	MACON	235	228
•FAU 7421/FAS 1538	CONTRACT NO. 95745			
ILLINOIS FED. AID PROJECT				



FINAL SURVEY	DATE
SURVEYED	BY
PLOTTED	
TEMPLATE	
AREAS CHECKED	
NO.	

ORIGINAL SURVEY	DATE
SURVEYED	BY
PLOTTED	
TEMPLATE	
AREAS CHECKED	
NO.	



USER NAME = jim.coolbrook	DESIGNED - JAC	REVISED -
FILE NAME = D732775-sh1001-xsect.dgn	DRAWN - MJP/JTC	REVISED -
PLOT DATE = 2/27/2017	CHECKED - JAC	REVISED -
PLOT TIME = 7:13:15 AM	DATE - 9/19/14	REVISED -

**URS** 345 EAST ASH AVE., SUITE B  
 DECATUR, ILLINOIS 62526  
 PH. 217-875-4800

STATE OF ILLINOIS  
 DEPARTMENT OF TRANSPORTATION

CROSS SECTIONS  
 CH 41 (WYCKLES ROAD)

SCALE: 1" = 5' SHEET NO. 164 OF 170 SHEETS STA. 214+00.00 TO STA. 214+71.07

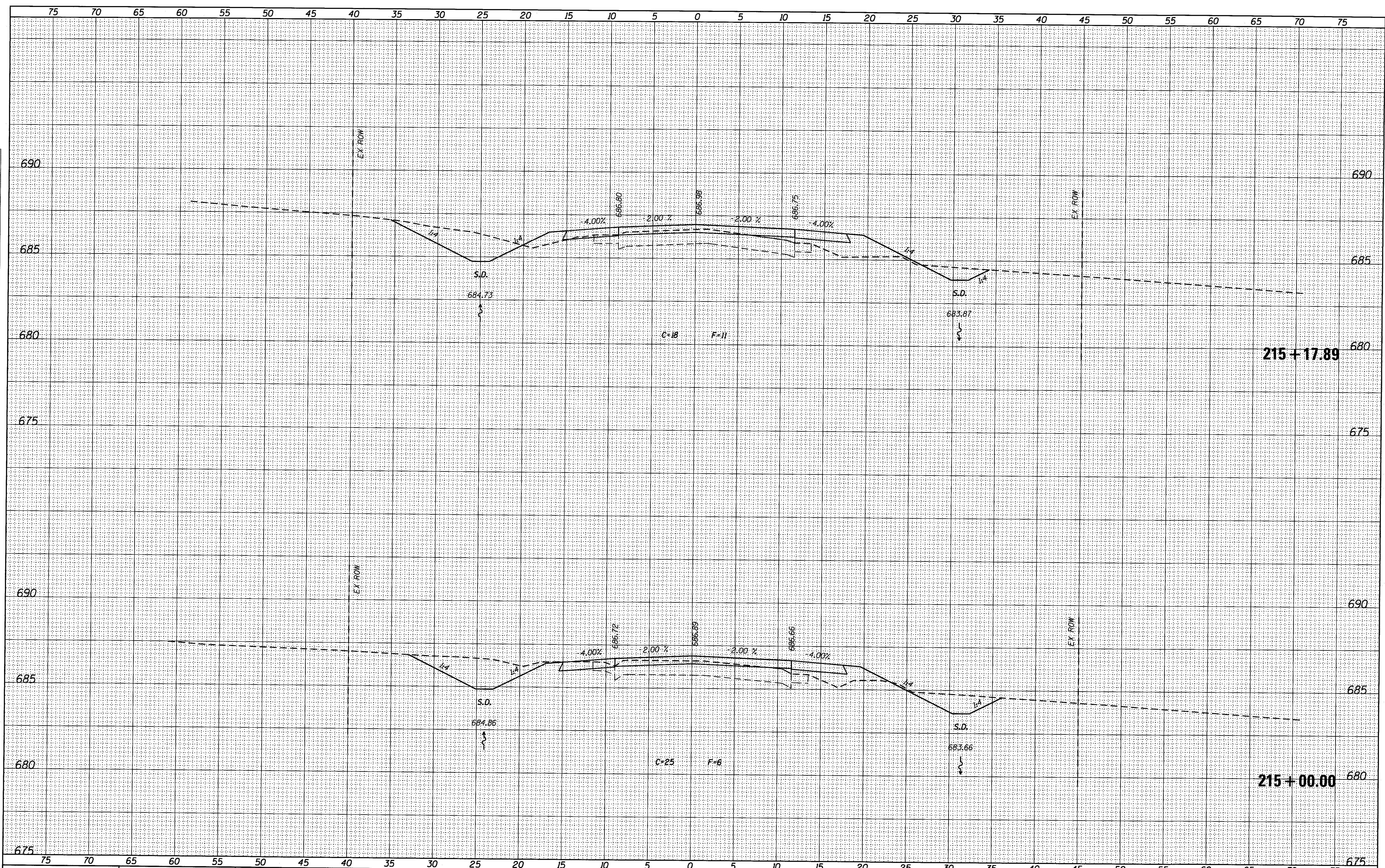
F.A. RTE.	SECTION	COUNTY	TOTAL SHEETS	SHEET NO.
•	08-00200-00-PV	MACON	235	229
•	FAU 7421/FAS 1538			CONTRACT NO. 95745

[ILLINOIS] FED. AID PROJECT



DATE	
BY	
FINAL SURVEY	
NO. OF SHEETS	
DATE	
NO. OF SHEETS	
DATE	
NO. OF SHEETS	
DATE	
NO. OF SHEETS	
DATE	
NO. OF SHEETS	

DATE	
BY	
ORIGINAL SURVEY	
NO. OF SHEETS	
DATE	
NO. OF SHEETS	
DATE	
NO. OF SHEETS	
DATE	
NO. OF SHEETS	



USER NAME = jim.colbrook	DESIGNED - JAC	REVISED -
FILE NAME = D732775-sh1001-xsect.dgn	DRAWN - MJP/JTC	REVISED -
PLOT DATE = 2/27/2017	CHECKED - JAC	REVISED -
PLOT TIME = 7:13:17 AM	DATE - 9/19/14	REVISED -

**URS** 345 EAST ASH AVE., SUITE B  
 DECATUR, ILLINOIS 62526  
 PH. 217-875-4800

**STATE OF ILLINOIS  
 DEPARTMENT OF TRANSPORTATION**

**CROSS SECTIONS  
 CH 41 (WYCKLES ROAD)**

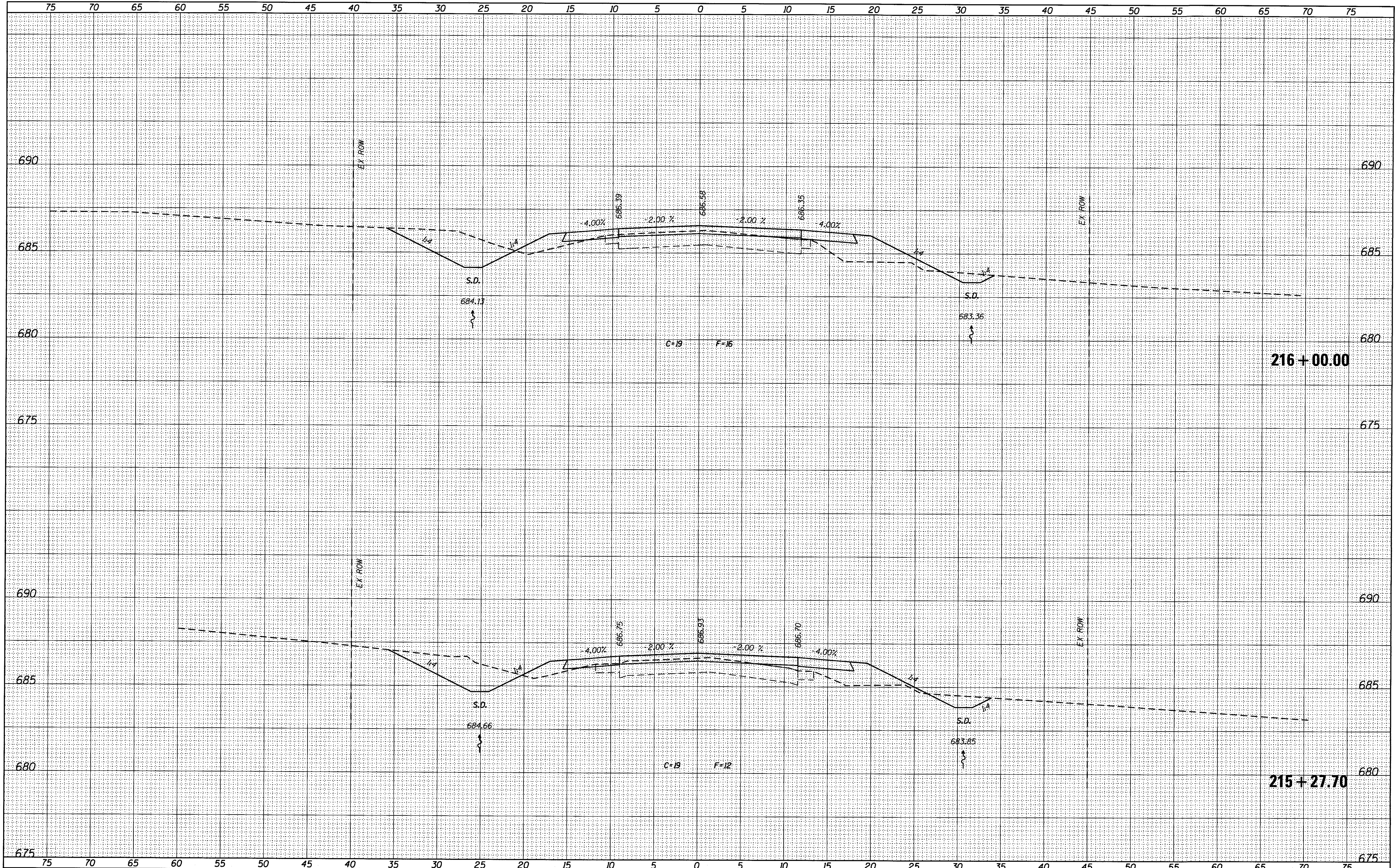
SCALE: 1" = 5'    SHEET NO. 165 OF 170 SHEETS    STA. 215+00.00 TO STA. 215+17.89

F.A. RTE.	SECTION	COUNTY	TOTAL SHEETS	SHEET NO.
*	08-00200-00-PV	MACON	235	230
*FAU 7421/FAS 1538			CONTRACT NO. 9574/5	
ILLINOIS FED. AID PROJECT				



DATE	
BY	
FINAL SURVEY	SURVEYED
NOTE BOOK	PLOTTED
NO.	TEMPLATE
	AREAS CHECKED

DATE	
BY	
ORIGINAL SURVEY	SURVEYED
NOTE BOOK	PLOTTED
NO.	TEMPLATE
	AREAS CHECKED



USER NAME = jimcolbrook  
 FILE NAME = D732775-sh001-xsec.dwg  
 PLOT DATE = 2/27/2017  
 PLOT TIME = 7:13:20 AM

DESIGNED - JAC  
 DRAWN - MJP/JTC  
 CHECKED - JAC  
 DATE - 9/19/14

REVISED -  
 REVISED -  
 REVISED -  
 REVISED -

**URS** 345 EAST ASH AVE., SUITE B  
 DECATUR, ILLINOIS 62526  
 PH. 217-875-4800

**STATE OF ILLINOIS**  
**DEPARTMENT OF TRANSPORTATION**

**CROSS SECTIONS**  
**CH 41 (WYCKLES ROAD)**

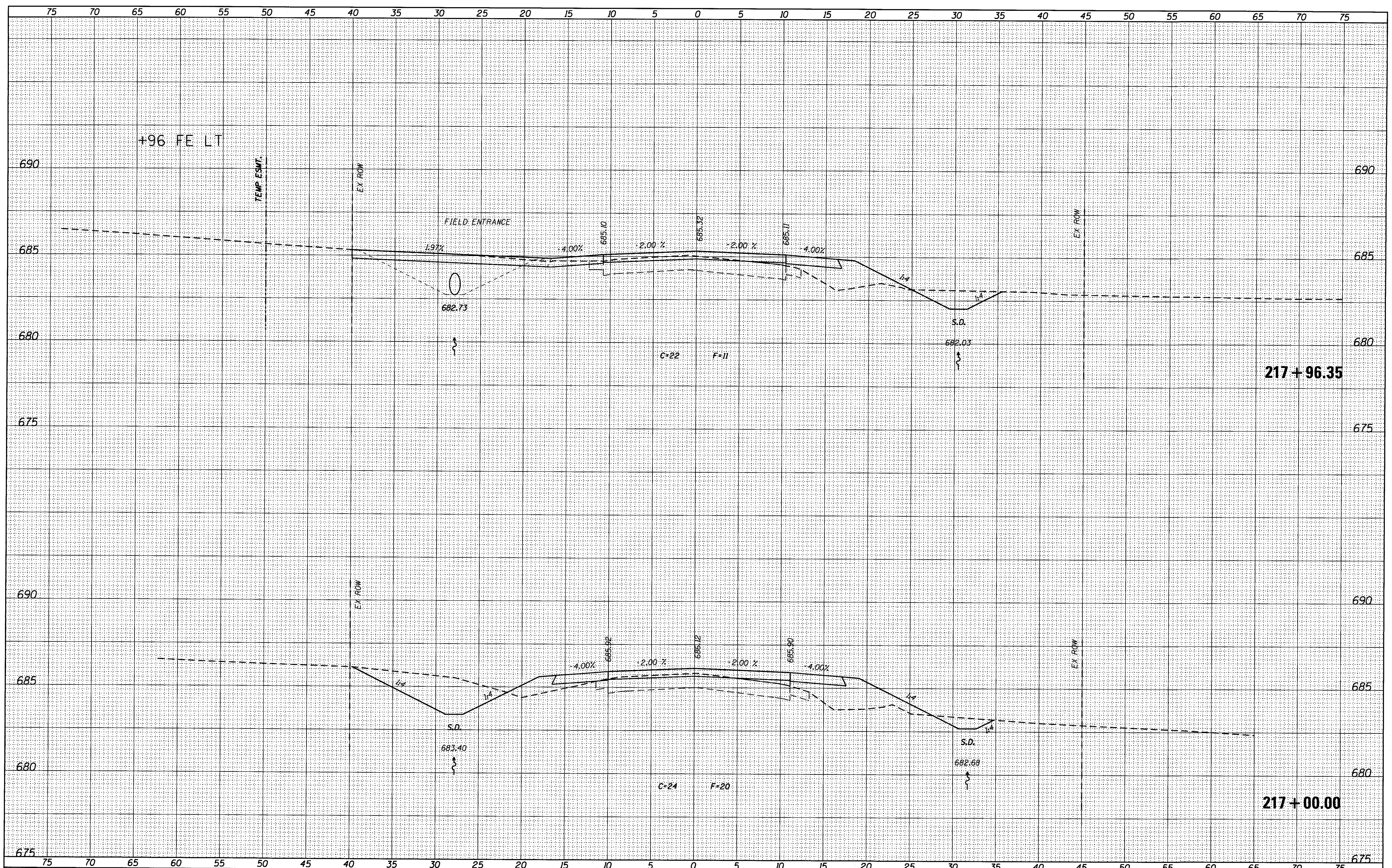
SCALE: 1" = 5'  
 SHEET NO. 166 OF 170 SHEETS  
 STA. 215+27.70 TO STA. 216+00.00

F.A. RTE.	SECTION	COUNTY	TOTAL SHEETS	SHEET NO.
*	08-00200-00-PV	MACON	235	231
*FAU 7421/FAS 1538			CONTRACT NO. 95745	
ILLINOIS FED. AID PROJECT				



DATE	
BY	
SURVEYED	
PLOTTED	
TEMPLATE	
AREAS	
CHECKED	
NO.	

DATE	
BY	
SURVEYED	
PLOTTED	
TEMPLATE	
AREAS	
CHECKED	
NO.	



USER NAME = jim.colbrook	DESIGNED - JAC	REVISED -
FILE NAME = D732775-sh001-xsect.dgn	DRAWN - MJP/JTC	REVISED -
PLOT DATE = 2/27/2017	CHECKED - JAC	REVISED -
PLOT TIME = 7:13:22 AM	DATE - 9/19/14	REVISED -

**URS** 345 EAST ASH AVE., SUITE B  
 DECATUR, ILLINOIS 62526  
 PH. 217-875-4800

**STATE OF ILLINOIS**  
**DEPARTMENT OF TRANSPORTATION**

**CROSS SECTIONS**  
**CH 41 (WYCKLES ROAD)**

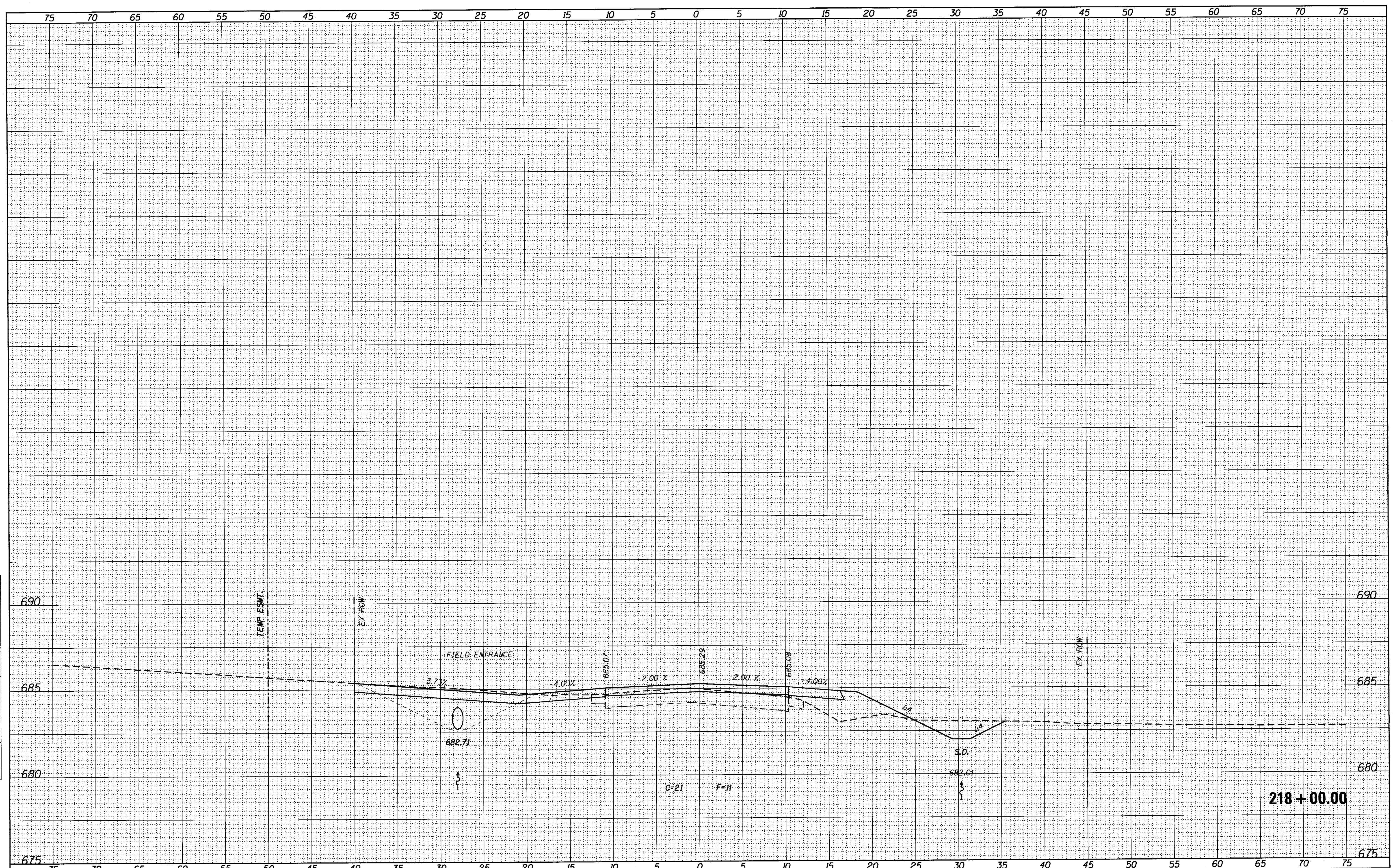
SCALE: 1" = 5' SHEET NO. 167 OF 170 SHEETS STA. 217+00.00 TO STA. 217+96.35

F.A. RTE.	SECTION	COUNTY	TOTAL SHEETS	SHEET NO.
*	08-00200-00-PV	MACON	235	232
*FAU 7421/FAS 1538			CONTRACT NO. 95745	
ILLINOIS FED. AID PROJECT				



FINAL SURVEY	BY	DATE
SURVEYED		
PLOTTED		
NOTE BOOK		
NO.		
AREAS CHECKED		

ORIGINAL SURVEY	BY	DATE
SURVEYED		
PLOTTED		
NOTE BOOK		
NO.		
AREAS CHECKED		



USER NAME = jim.colbrook	DESIGNED - JAC	REVISED -
FILE NAME = 0732775-sh001-xsect.dgn	DRAWN - MJP/JTC	REVISED -
PLOT DATE = 2/27/2017	CHECKED - JAC	REVISED -
PLOT TIME = 7:13:24 AM	DATE - 9/19/14	REVISED -

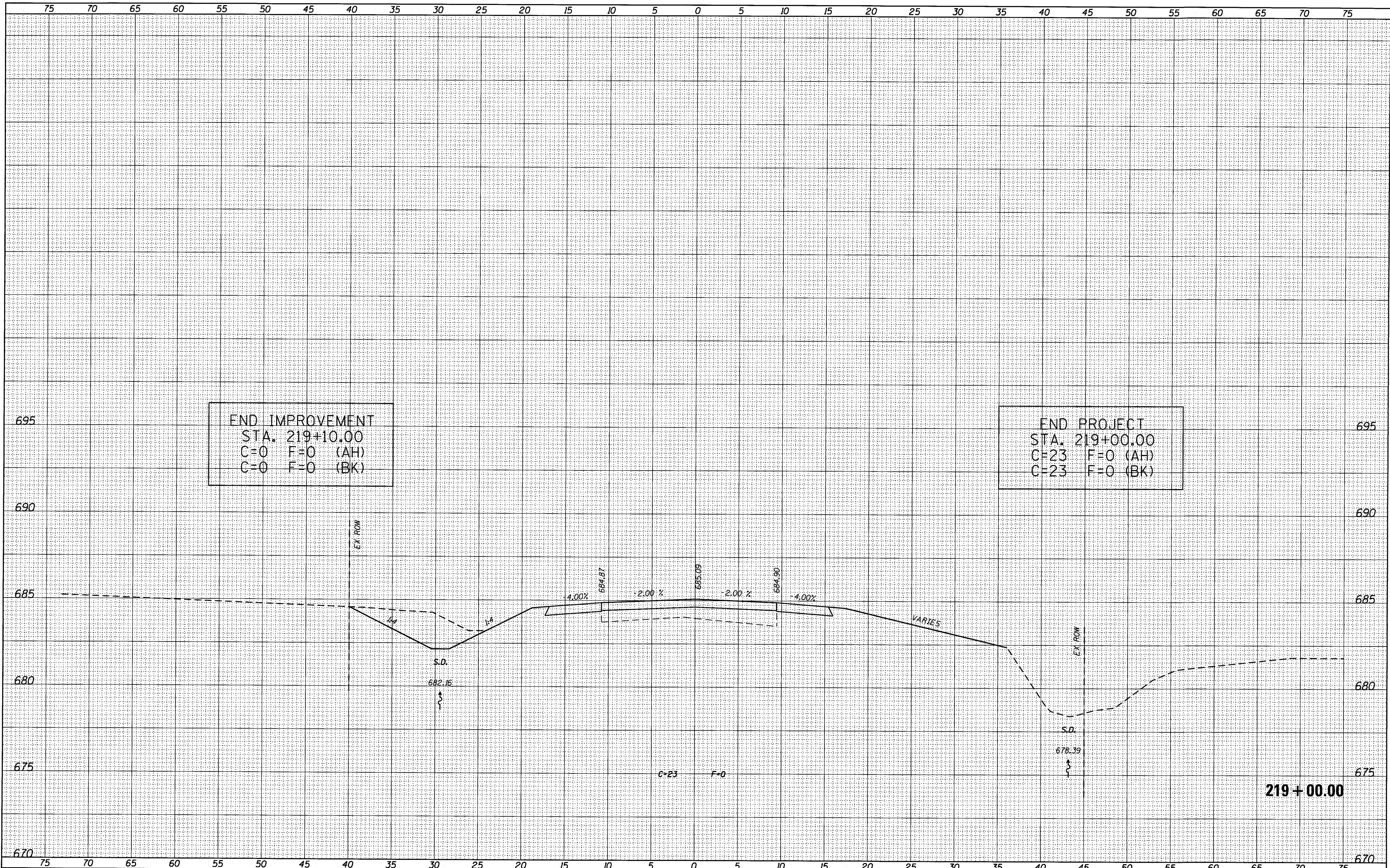
**URS** 345 EAST ASH AVE., SUITE B  
 DECATUR, ILLINOIS 62526  
 PH. 217-875-4800

**STATE OF ILLINOIS**  
**DEPARTMENT OF TRANSPORTATION**

<b>CROSS SECTIONS</b>	
<b>CH 41 (WYCKLES ROAD)</b>	
SCALE: 1" = 5'	SHEET NO. 168 OF 170 SHEETS   STA. 218+00.00 TO STA. 218+00.00

F.A. RTE.	SECTION	COUNTY	TOTAL SHEETS	SHEET NO.
•	08-00200-00-PV	MACON	235	233
•FAU 7421/FAS 1538			CONTRACT NO. 95745	
ILLINOIS FED. AID PROJECT				





END IMPROVEMENT  
 STA. 219+10.00  
 C=0 F=0 (AH)  
 C=0 F=0 (BK)

END PROJECT  
 STA. 219+00.00  
 C=23 F=0 (AH)  
 C=23 F=0 (BK)

219+00.00

DATE	
BY	
FINISHED SURVEY	
PLOTTED	
NOTE BOOK	
AREAS CHECKED	

DATE	
BY	
ORIGINAL SURVEY	
PLOTTED	
NOTE BOOK	
AREAS CHECKED	

USER NAME = jim.colbrook	DESIGNED - JAC	REVISED -
FILE NAME = D732775-sh021-xsecLd	DRAWN - MJP/JTC	REVISED -
PLOT DATE = 2/27/2017	CHECKED - JAC	REVISED -
PLOT TIME = 7:13:27 AM	DATE - 9/19/14	REVISED -

**URS** 345 EAST ASH AVE., SUITE B  
 DECATUR, ILLINOIS 62526  
 PH. 217-875-4800

STATE OF ILLINOIS  
 DEPARTMENT OF TRANSPORTATION

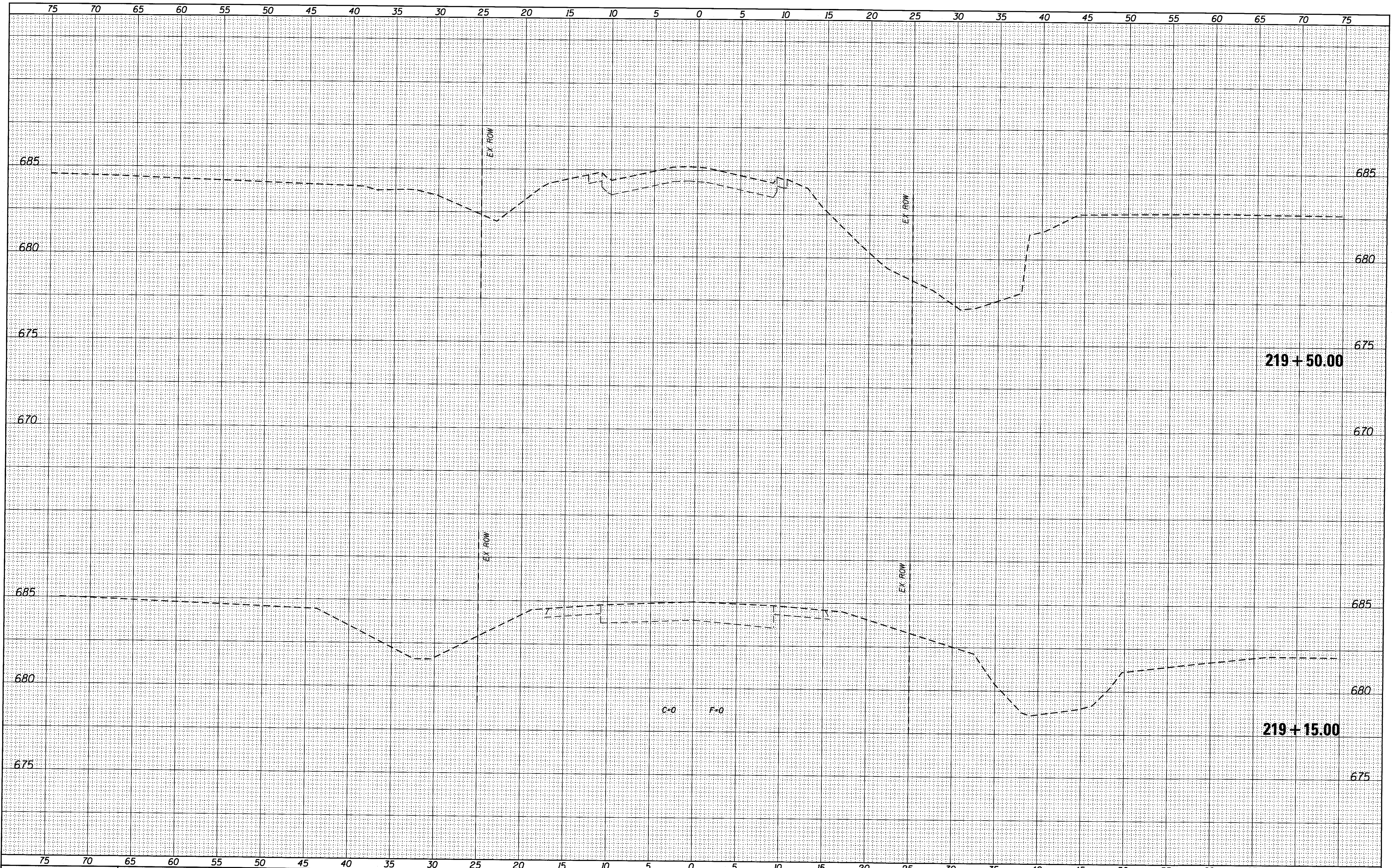
CROSS SECTIONS  
 CH 41 (WYCKLES ROAD)

SCALE: 1" = 5' SHEET NO. 169 OF 170 SHEETS STA. 219+00.00 TO STA. 219+00.00

F.A. RTE.	SECTION	COUNTY	TOTAL SHEETS	SHEET NO.
•	08-00200-00-PV	MACON	235	234
•	FAU 7421/FAS 1538			CONTRACT NO. 95745

ILLINOIS FED. AID PROJECT





DATE	
BY	
FINAL SURVEY	
NOTED	
NOTE BOOK NO.	
AREAS CHECKED	

DATE	
BY	
ORIGINAL SURVEY	
NOTED	
NOTE BOOK NO.	
AREAS CHECKED	

USER NAME = jim.colbrook  
 FILE NAME = D732775-sh1001-xsect.dwg  
 PLOT DATE = 2/27/2017  
 PLOT TIME = 7:13:29 AM

DESIGNED - JAC  
 DRAWN - MJP/JTC  
 CHECKED - JAC  
 DATE - 9/19/14

REVISED -  
 REVISED -  
 REVISED -  
 REVISED -

**URS** 345 EAST ASH AVE., SUITE B  
 DECATUR, ILLINOIS 62526  
 PH. 217-875-4800

STATE OF ILLINOIS  
 DEPARTMENT OF TRANSPORTATION

CROSS SECTIONS  
 CH 41 (WYCKLES ROAD)

SCALE: 1" = 5' SHEET NO. 170 OF 170 SHEETS STA. 219+15.00 TO STA. 219+50.00

F.A. RTE.	SECTION	COUNTY	TOTAL SHEETS	SHEET NO.
•	08-00200-00-PV	MACON	235	235
•FAU 7421/FAS 1538			CONTRACT NO. 95745	
ILLINOIS FED. AID PROJECT				