

FOR INDEX OF SHEETS, SEE SHEET NO. 2

FOR SUMMARY OF QUANTITIES, SEE SHEET NO. 5-8

FOR STRUCTURAL PAVEMENT DESIGN
INFORMATION, SEE SHEET NO. 12

STATE OF ILLINOIS
DEPARTMENT OF TRANSPORTATION

F.A.P. RTE.	SECTION	COUNTY	TOTAL SHEETS	SHEET NO.
821	(13Z,14Z)RS-6	JEFFERSON	71	1
		ILLINOIS	CONTRACT NO. 78492	

TRAFFIC DATA

IL 15 WBL MAIN ST. TRAFFIC DATA
2015 ADT = 9,700 WITH 3.0% TRUCKS

IL 15 EBL BROADWAY TRAFFIC DATA
2015 ADT = 9,400 WITH 2.4% TRUCKS

**PROPOSED
HIGHWAY PLANS**

FAP ROUTE 821 (IL 15)
SECTION (13Z,14Z)RS-6
PROJECT NHPP-0821(052)
RESURFACING
JEFFERSON COUNTY

LOCATION 1: WB & EB IL 15
BEGINS WB STA 32+50, EB STA 655+00
ENDS STA 19+08

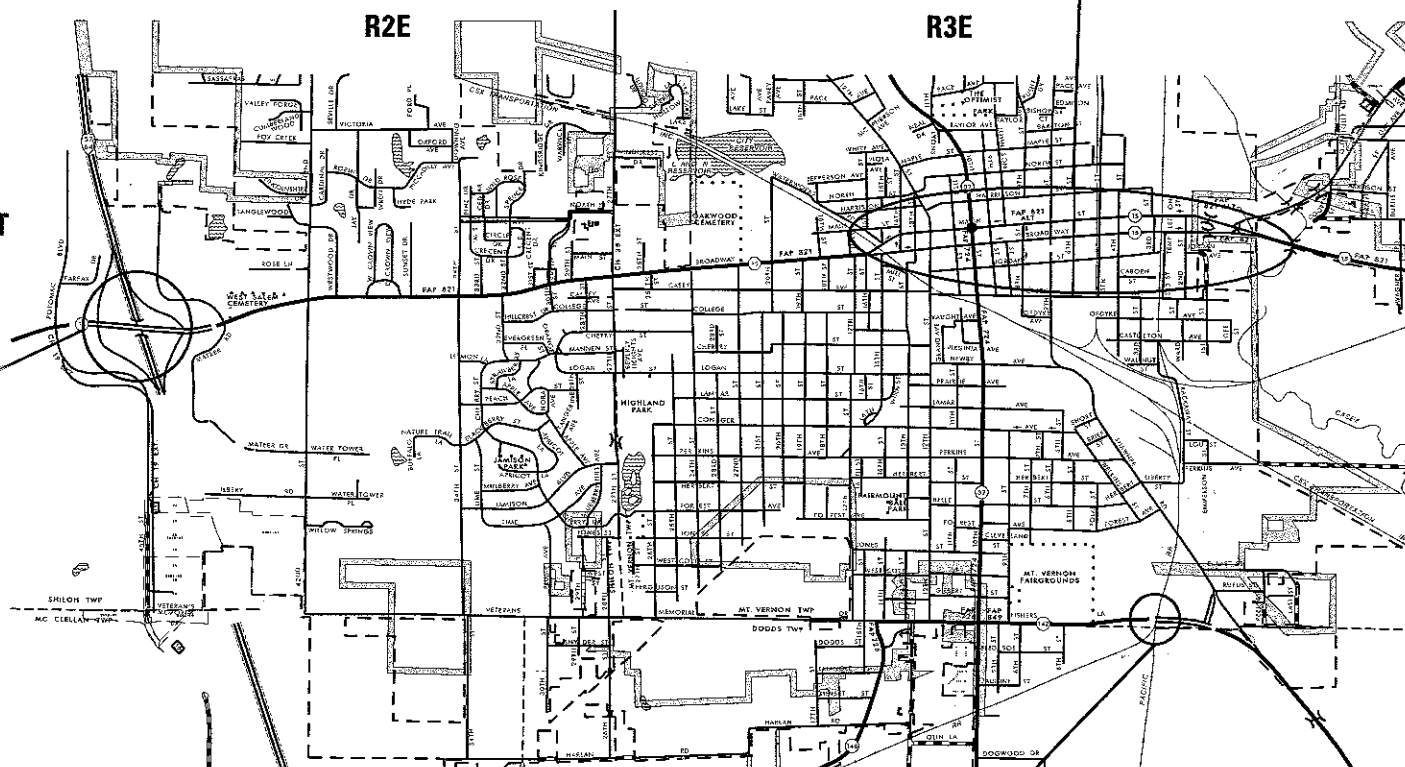
TOWNSHIPS

MOUNT VERNON

COORDINATE SYSTEM : EPSG: 102671
NAD 1983 STATE PLANE ILLINOIS EAST FIPS 1201 FEET

POSTED SPEED : 30 MPH

LOCATION 2: IL 15 MEDIAN REPAIR AT 157



LOCATION 3: IL 142 MEDIAN REPAIR AT RAILROAD

FULL SIZE PLANS HAVE BEEN PREPARED USING STANDARD
ENGINEERING SCALES. REDUCED SIZED PLANS WILL NOT
CONFORM TO STANDARD SCALES. IN MAKING MEASUREMENTS
ON REDUCED PLANS, THE ABOVE SCALES MAY BE USED.

J.U.I.E.
JOINT UTILITY LOCATION INFORMATION FOR EXCAVATION
1-800-892-0123
OR 811

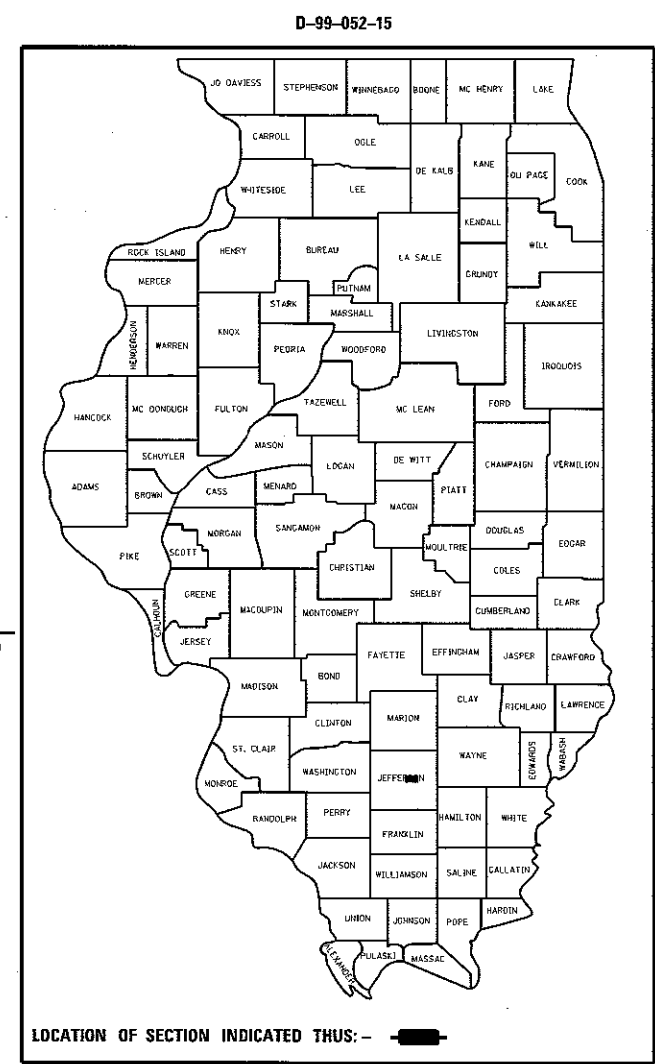
PROJECT ENGINEER: SUSAN POE
DESIGN ENGINEER: JAY KRANZ

CONTRACT NO. 78492

GROSS LENGTH = 12,941.03 FT. = 2.45 MILE
NET LENGTH = 12,941.0 FT. = 2.45 MILE

STATION EQUATIONS

WBL (MAIN ST) STA. 39+37.47 BK = STA. 41+46.05 AH
WBL (MAIN ST) STA. 84+20.11 BK = STA. 0+00.0 AH
EBL (BROADWAY) STA. 662+12.68 BK = STA. 40+32.00 SH
EBL (BROADWAY) STA. 74+98.04 BK = STA. 74+98.22 AH
EBL (BROADWAY) STA. 97+95.50 BK = STA. 17+04.9 AH (EBL MAIN ST)



STATE OF ILLINOIS
DEPARTMENT OF TRANSPORTATION
DIVISION OF HIGHWAYS

SUBMITTED *March 21 2017*
Jaffrey S. Keen
DEPUTY DIRECTOR OF HIGHWAYS, REGION ENGINEER

May 12 2017
Mahreen M. Addis PE
ENGINEER OF DESIGN AND ENVIRONMENT

May 12 2017
Francis J. [Signature]
DIRECTOR OF HIGHWAYS, CHIEF ENGINEER

**PRINTED BY THE AUTHORITY
OF THE STATE OF ILLINOIS**

Prepared By: *J. L. S.*
 DISTRICT STUDIES & PLANS ENGINEER

Examined By: *Nancy Wei*
 DISTRICT LAND ACQUISITION ENGINEER

Examined By: *Carrie Nuts*
 DISTRICT PROGRAM DEVELOPMENT ENGINEER

Examined By: *Kevin Kelly*
 DISTRICT OPERATIONS ENGINEER

Examined By: *K. R. S.*
 DISTRICT PROJECT IMPLEMENTATION ENGINEER

Examined By: *Douglas J. ...*
 DISTRICT CONSTRUCTION ENGINEER

Examined By: *R. ...*
 DISTRICT MATERIALS ENGINEER

FILE NAME =	USER NAME = kranzjc	DESIGNED -	REVISED -
pw\11084E81D\INTEG\Illinois.gov\PWIDOT\Documents\DOT Offices\District 9\Projects\78492\DRAWING\CD\Sheets\78492_sht.dgn		DRAWN	REVISED -
#MODELNAME#	PLOT SCALE = 100.0000' / 1"	CHECKED -	REVISED -
	PLOT DATE = 3/16/2017	DATE -	REVISED -

**STATE OF ILLINOIS
 DEPARTMENT OF TRANSPORTATION**

SIGNATURE SHEET

SCALE: SHEET OF SHEETS STA. TO STA.

F.A.P. RTE.	SECTION	COUNTY	TOTAL SHEETS	SHEET NO.
B21	113Z.142RS-6	JEFFERSON	71	2
CONTRACT NO. 78492				
ILLINOIS FED. AID PROJECT				

INDEX OF SHEETS

<u>SHEET NO.</u>	<u>DESCRIPTION</u>
1	COVER SHEET
2	SIGNATURE SHEET
3	INDEX OF SHEETS, STANDARDS
4	GENERAL NOTES, COMMITMENTS, MIXTURE REQUIREMENTS
5 - 8	SUMMARY OF QUANTITIES
9 - 11	LOCATION MAPS
12 - 19	TYPICAL SECTIONS
20 - 26	SCHEDULES OF QUANTITIES
27 - 47	PLANS SHEETS
48 - 64	SIDEWALK DETAILS
65 - 67	LOCATION 2: IL 15 PLAN SHEETS
68 - 69	LOCATION 3: IL 142 PLAN SHEET
70	DETAIL: BUTT JOINTS, PAVEMENT MARKING
71	DETAIL: UNEVEN LANES SIGN, STEP CONSTRUCTION ROUGH GROOVED SURFACE SIGN

HIGHWAY STANDARDS

000001-06.STANDARDS, SYMBOLS, ABBREVIATIONS, PATTERNS
001006.DECIMAL OF INCH AND FOOT
420001-08.PAVEMENT JOINTS
424001-09.PERPENDINGULAR CURB RAMPS
424006-02.DIAGONAL CURB RAMPS
424011-03.CORNER PARALLEL CURB RAMPS
424021-03.DEPRESSED CORNER
442201-03.CLASS C & D PATCHES
606001-06.CONC CURB TYPE B AND COMBO CONC C&G
606301-04.PCC ISLANDS AND MEDIANS
701001-02.OFF-ROAD OPERATIONS, 2L,2W, MORE THAN15' AWAY
701006-05.OFF-ROAD OPERATIONS, 2L,2W, 15' TO 24 FROM PAVEMENT EDGE
701011-04.OFF-ROAD MOVING OPERATIONS, 2L,2W, DAY ONLY
701101-05.OFF RD OPERATIONS, MULTILANE 15FT TO 24IN
701201-04.LANE CLOSURE, 2L,2W, DAY ONLY, FOR SPEEDS GREATER 45MPH
701301-04.LANE CLOSURE, 2L,2W, SHORT TIME OPERATIONS
701311-03.LANE CLOSURE, 2L,2W, MOVING OPERATIONS - DAY ONLY
701501-06.URBAN LANE CLOSURE, 2L,2W, UNDIVIDED
701601-09.URBAN LANE CLOSURE, MULTILANE, 1W OR 2W WITH NONTRAVERSABLE MEDIAN
701701-10.URBAN LANE CLOSURE, MULTILANE INTERSECTION
701801-06.SIDEWALK, CORNER OR CROSSWALK CLOSURE
701901-06.TRAFFIC CONTROL DEVICES
780001-05.TYPICAL PAVEMENT MARKINGS
781001-04.TYPICAL APPLICATIONS RAISED REFLECTIVE PAVEMENT MARKERS
886001-01.DECTOR LOOP INSTALLATIONS
886006-01.TYPICAL LAYOUTS FOR DETECTION LOOPS

FILE NAME =	USER NAME = KRANZJC	DESIGNED -	REVISED -	STATE OF ILLINOIS DEPARTMENT OF TRANSPORTATION	INDEX OF SHEETS STANDARDS	F.A.P. RTE.	SECTION	COUNTY	TOTAL SHEETS	SHEET NO.	
p:\IL\084EBIDINTEG.illinois.gov\PIWIDOT\Documents\IDOT Offices\District 9\Projects\78492\Drawings\CAD\Sheets\78492 sht.dgn						DRAWN	821	(13Z,14Z)RS-6	JEFFERSON	71	3
PLOT SCALE = 100.0000' / 1in.						CHECKED -	REVISED -	CONTRACT NO. 78492			
PLOT DATE = 3/24/2017						DATE -	REVISED -	ILLINOIS FED. AID PROJECT			
Default					SCALE:	SHEET OF SHEETS		STA. TO STA.			

GENERAL NOTES

FACTORS USED FOR ESTIMATING PLAN QUANTITIES ARE AS FOLLOWS AND SHALL NOT BE USED FOR THE BASIS OF FINAL QUANTITIES:

ALL HOT- MIX ASPHALT	2.016 TONS/CU.YD.
ALL AGGREGATE	2.05 TONS/CU.YD.

QUANTITIES SHOWN IN THE PLANS FOR PATCHING ARE ESTIMATES. THE ACTUAL AMOUNT OF PATCHING REQUIRED WILL BE DETERMINED BY THE ENGINEER.

STATIONING SHOWN IN THE SCHEDULES IS BASED ON STAMPED STATIONS IN THE EXISTING PAVEMENT AND FROM OLD PLANS. MINOR ADJUSTMENTS MAY BE REQUIRED AS DIRECTED BY THE ENGINEER.

THE THICKNESS OF HOT MIX ASPHALT MIXTURE SHOWN ON THE PLANS IS THE NOMINAL THICKNESS. DEVIATIONS FROM THE NOMINAL THICKNESS WILL BE PERMITTED WHEN SUCH DEVIATIONS OCCUR DUE TO IRREGULARITIES IN THE EXISTING SURFACE OR BASE ON WHICH THE HOT MIX ASPHALT MIXTURE IS PLACED.

THE QUANTITY OF SHORT TERM PAVEMENT MARKING SHOWN IN THE PLANS IS BASED ON ONE APPLICATION EACH FOR THE SURFACE REMOVAL, LEVELING BINDER, AND SURFACE COURSE.

FORMS FOR COMBINATION CONCRETE CURB AND GUTTER, IF NOT SLIPFORMED AS PER ARTICLE 606.05, SHALL BE OF METAL ONLY, EXCEPT THAT WOOD FORMS MAY BE USED ON SHORT RADIUS CURVES.

PROTECTIVE COAT SHALL BE APPLIED TO ALL GUTTER FLAGS, FACE OF CURB, AND MEDIAN SURFACE AS NEEDED ACCORDING TO THE SEASONAL REQUIREMENTS OF ARTICLE 420.18.

THE CONTRACTOR SHALL STAMP STATIONING IN THE HOT MIX ASPHALT SURFACE AT 300 FT INTERVALS ON THE INSIDE EDGE OF THE OUTSIDE SHOULDER AND AS DIRECTED BY THE ENGINEER. THE STATION SYMBOL STAMPS USED SHALL BE FURNISHED BY THE CONTRACTOR. THEY SHALL BE 5 1/2 IN TALL OF A DESIGN APPROVED BY THE ENGINEER, AND SHALL REMAIN THE PROPERTY OF THE CONTRACTOR.

PRIOR TO PLACEMENT OF THE FINAL PAVEMENT MARKINGS THE RESIDENT ENGINEER SHOULD CONTACT THE BUREAU OF OPERATIONS AND ARRANGE FOR INSPECTION AND APPROVAL OF THE PAVEMENT MARKING LAYOUT.

ALL PAVEMENT MARKINGS SHALL BE LOCATED AND RECORDED BEFORE SURFACE REMOVAL AND/OR HOT-MIX ASPHALT PLACEMENT.

THERE ARE NO AVAILABLE WASTE SITES ON THE EXISTING RIGHT OF WAY WITHIN THE PROJECT LIMITS. DISPOSAL WILL BE THE RESPONSIBILITY OF THE CONTRACTOR AND WASTE MUST BE DISPOSED OF IN ACCORDANCE WITH ARTICLE 202.03 OF THE STANDARD SPECIFICATIONS.

AFTER A LIFT OF HOT MIX ASPHALT HAS BEEN PLACED, THE LANE SHALL REMAIN CLOSED TO TRAFFIC UNTIL THE NEW MAT HAS COOLED TO 150 DEGREES FAHRENHEIT.

CONTRACTOR SHALL COMPLETE ALL PATCHING PRIOR TO THE HOT MIX ASPHALT SURFACE REMOVAL.

THE FURNISHING AND INSTALLATION OF THE 1 1/4 IN. CONDUIT WITH ITS TRENCHING AND BACKFILL FROM THE LOOP SAWCUT TO THE SPLICE POINT SHALL BE INCLUDED IN THE LOOP INSTALLATION UNLESS SHOWN OTHERWISE ON THE PLANS.

ALL DETECTOR LOOP CORNERS SHALL BE CORE DRILLED 2 IN. MINIMUM DIAMETER EXCEPT THOSE PLACED UNDER RESURFACING. THE DETECTOR LOOP CORNERS PLACED UNDER RESURFACING SHALL BE DIAGONALLY SAWCUT.

SAWED SLOTS FOR TWISTED PAIR ELECTRIC CABLES SHALL BE LARGER THAN SINGLE CONDUCTOR LOOP SLOTS.

THE LOCATION OF THE DETECTOR LOOPS, AS SHOWN ON THE PLANS, MAY BE ADJUSTED TO FIT FIELD CONDITIONS AS DIRECTED BY THE ENGINEER OF TRAFFIC OPERATIONS.

ALL DETECTOR LOOPS SHALL BE INSTALLED PRIOR TO RESURFACING.

THE CONTRACTOR SHALL NOTIFY THE ENGINEER OF TRAFFIC OPERATIONS 72 HOURS PRIOR TO THE SHUT-DOWN OR CUTTING OF EXISTING DETECTOR LOOPS.

REVISE STANDARD SPECIFICATIONS ARTICLE 107.12, PARAGRAPH 5, LAST SENTENCE TO READ: "ALL OTHER RAILROAD FLAGGER COSTS WILL BE INCURRED BY THE DEPARTMENT ACCORDING TO ARTICLE 109.05."

A CONTRACTOR'S RIGHT-OF-ENTRY PERMIT IS REQUIRED BEFORE ANY WORK CAN COMMENCE ON RAILROAD PROPERTY. THE COST TO OBTAIN THIS PERMIT SHALL BE CONSIDERED INCIDENTAL TO THE PROJECT.

MIXTURE REQUIREMENTS

LOCATION(S):	HOT-MIX ASPHALT SURFACE COURSE
MIXTURE USE(S):	POLYMERIZED HOT-MIX ASPHALT SURFACE COURSE, MIX D, N90
PG:	SBS PG76-22
DESIGN AIR VOIDS:	4.0%, 90 GYRATION DESIGN
MIXTURE COMPOSITION: (MIXTURE GRADATION)	IL-9.5MM
FRICTION AGGREGATE:	D SURFACE
MIXTURE WEIGHT:	112 LBS/SQYD/IN
QUALITY MANAGEMENT PROGRAM:	QCP
SUBLOT SIZE:	TBD
NUMBER OF ROLLER PASSES 1/	N/A

LOCATION(S):	HOT-MIX ASPHALT LEVELING BINDER
MIXTURE USE(S):	POLYMERIZED HOT-MIX ASPHALT LEVELING BINDER COURSE, N90, FINE GRADED
PG:	SBS PG76-22
DESIGN AIR VOIDS:	4.0%, 90 GYRATION DESIGN
MIXTURE COMPOSITION: (GRADATION MIXTURE)	IL-9.5MM FINE GRADED
FRICTION AGGREGATE:	NONE
MIXTURE WEIGHT:	112 LBS/SQYD/IN
QUALITY MANAGEMENT PROGRAM:	QCP
SUBLOT SIZE:	TBD
NUMBER OF ROLLER PASSES 1/	N/A

1/ WHEN A NUMBER OF ROLLER PASSES IS SPECIFIED, THE CONTRACTOR MAY OPT TO USE INTELLIGENT COMPACTION IN LIEU OF DENSITY TESTING, UNDER THE QUALITY CONTROL FOR PERFORMANCE (QCP) PROGRAM.

COMMITMENTS

NONE

FILE NAME =	USER NAME = KRANZJC	DESIGNED -	REVISED -	STATE OF ILLINOIS DEPARTMENT OF TRANSPORTATION	GENERAL NOTES, MIXTURE REQUIREMENTS, COMMITMENTS	F.A.P. RTE.	SECTION	COUNTY	TOTAL SHEETS	SHEET NO.	
pw:\IL\084EBIDINTEG\illinois.gov\PIWIDOT\Documents\DOT Offices\District 9\Projects\78492\Drawings\CAD\Sheets\78492_sht.dgn	PLotted SCALE = 100.0000' / in.	CHECKED -	REVISED -			821	(13Z,14Z)RS-6	JEFFERSON	71	4	
Default	PLotted DATE = 3/24/2017	DATE -	REVISED -			CONTRACT NO. 78492		ILLINOIS FED. AID PROJECT			
						SCALE:	SHEET	OF	SHEETS	STA.	TO

SUMMARY OF QUANTITIES

① ② ③

COUNTY:	JEFFERSON	JEFFERSON	JEFFERSON
ROUTE:	FAP 821, IL 15	FAP 821, IL 15	FAP IL 142
FUNDING:	80% FED 20% STATE	80% FED 20% STATE	80% FED 20% STATE
LOCATION:	LOCATION 1	LOCATION 2	LOCATION 3

CODE NUMBER	ITEM DESCRIPTION	UNIT	TOTAL QUANTITY	LOCATION		
				URBAN, 3P 0005	URBAN, 3P 0005	URBAN, 3P 0005
31100300	SUBBASE GRANULAR MATERIAL, TYPE A 4"	SQ YD	99			99.0
40600295	POLYMERIZED BITUMINOUS MATERIALS (TACK COAT)	POUND	39,967	39,967.0		
40600847	POLYMERIZED LEVELING BINDER (MACHINE METHOD), IL-9.5FG, N90	TON	2,487	2,487.0		
40600990	TEMPORARY RAMP	SQ YD	2,612	2,612.0		
40603545	POLYMERIZED HOT-MIX ASPHALT SURFACE COURSE, MIX "D", N90	TON	4,974	4,974.0		
42001300	PROTECTIVE COAT	SQ YD	1,251	1,013.0	37.0	201.0
42400100	PORTLAND CEMENT CONCRETE SIDEWALK 4 INCH	SQ FT	5,542	5,542.0		
42400800	DETECTABLE WARNINGS	SQ FT	473	473.0		
44000158	HOT-MIX ASPHALT SURFACE REMOVAL, 2 1/4"	SQ YD	59,210	59,210.0		
44000500	COMBINATION CURB AND GUTTER REMOVAL	FOOT	2,441	1,790.0	320.0	331.0
44000600	SIDEWALK REMOVAL	SQ FT	5,257	5,257.0		
44003100	MEDIAN REMOVAL	SQ FT	60		60.0	

12

SUMMARY OF QUANTITIES - CONT

CODE NUMBER	ITEM DESCRIPTION	UNIT	TOTAL QUANTITY	JEFFERSON		
				URBAN, 3P 0005	URBAN, 3P 0005	URBAN, 3P 0005
44201403	CLASS C PATCHES, TYPE II, 14 INCH	SO YD	580	580.0		
44201407	CLASS C PATCHES, TYPE III, 14 INCH	SO YD	260	260.0		
44201409	CLASS C PATCHES, TYPE IV, 14 INCH	SO YD	147	147.0		
44213204	TIE BARS 3/4"	EACH	1,231	902.0	161.0	168.0
60603500	COMBINATION CONCRETE CURB AND GUTTER, TYPE B-6.06	FOOT	320		320.0	
60603800	COMBINATION CONCRETE CURB AND GUTTER, TYPE B-6.12	FOOT	1,790	1,790.0		
60605900	COMBINATION CONCRETE CURB AND GUTTER, TYPE B-9.12	FOOT	331			331.0
60618300	CONCRETE MEDIAN SURFACE, 4 INCH	SO FT	1,115		60.0	1,055.0
67000400	ENGINEER'S FIELD OFFICE, TYPE A	CAL MO	4	4.0		
67100100	MOBILIZATION	L SUM	1	0.6	0.2	0.2
70100450	TRAFFIC CONTROL AND PROTECTION, STANDARD 701201	LSUM	1			1.0
70102620	TRAFFIC CONTROL AND PROTECTION, STANDARD 701501	L SUM	1	1.0		

SUMMARY OF QUANTITIES - CONT

COUNTY:	JEFFERSON	JEFFERSON	JEFFERSON
ROUTE:	FAP 821, IL 15	FAP 821, IL 15	FAP IL 142
FUNDING:	80% FED 20% STATE	80% FED 20% STATE	80% FED 20% STATE
LOCATION:	LOCATION 1	LOCATION 2	LOCATION 3
TOTAL QUANTITY	URBAN, 3P 0005	URBAN, 3P 0005	URBAN, 3P 0005

CODE NUMBER	ITEM DESCRIPTION	UNIT	TOTAL QUANTITY	URBAN, 3P 0005	URBAN, 3P 0005	URBAN, 3P 0005
70102630	TRAFFIC CONTROL AND PROTECTION, STANDARD 701601	L SUM	1	0.8	0.2	
70102635	TRAFFIC CONTROL AND PROTECTION, STANDARD 701701	L SUM	1	1.0		
70102640	TRAFFIC CONTROL AND PROTECTION, STANDARD 701801	L SUM	1	1.0		
70103815	TRAFFIC CONTROL SURVEILLANCE	CAL DA	50	40.0	5.0	5.0
70200100	NIGHTTIME WORK ZONE LIGHTING	L SUM	1	1.0		
70300100	SHORT TERM PAVEMENT MARKING	FOOT	4,668	4,668.0		
70300150	SHORT TERM PAVEMENT MARKING REMOVAL	SQ FT	519	519.0		
* 78004200	PREFORMED PLASTIC PAVEMENT MARKING, TYPE B - INLAID - LETTERS AND SYMBOLS	SQ FT	898	898		
* 78004210	PREFORMED PLASTIC PAVEMENT MARKING, TYPE B - INLAID - LINE 4"	FOOT	11,783	11,783.0		
* 78004250	PREFORMED PLASTIC PAVEMENT MARKING, TYPE B - INLAID - LINE 12"	FOOT	110	110.0		
* 78004280	PREFORMED PLASTIC PAVEMENT MARKING, TYPE B - INLAID - LINE 24"	FOOT	889	889.0		
* 78100100	RAISED REFLECTIVE PAVEMENT MARKER	EACH	196	196.0		

* SPECIALTY ITEM

REV

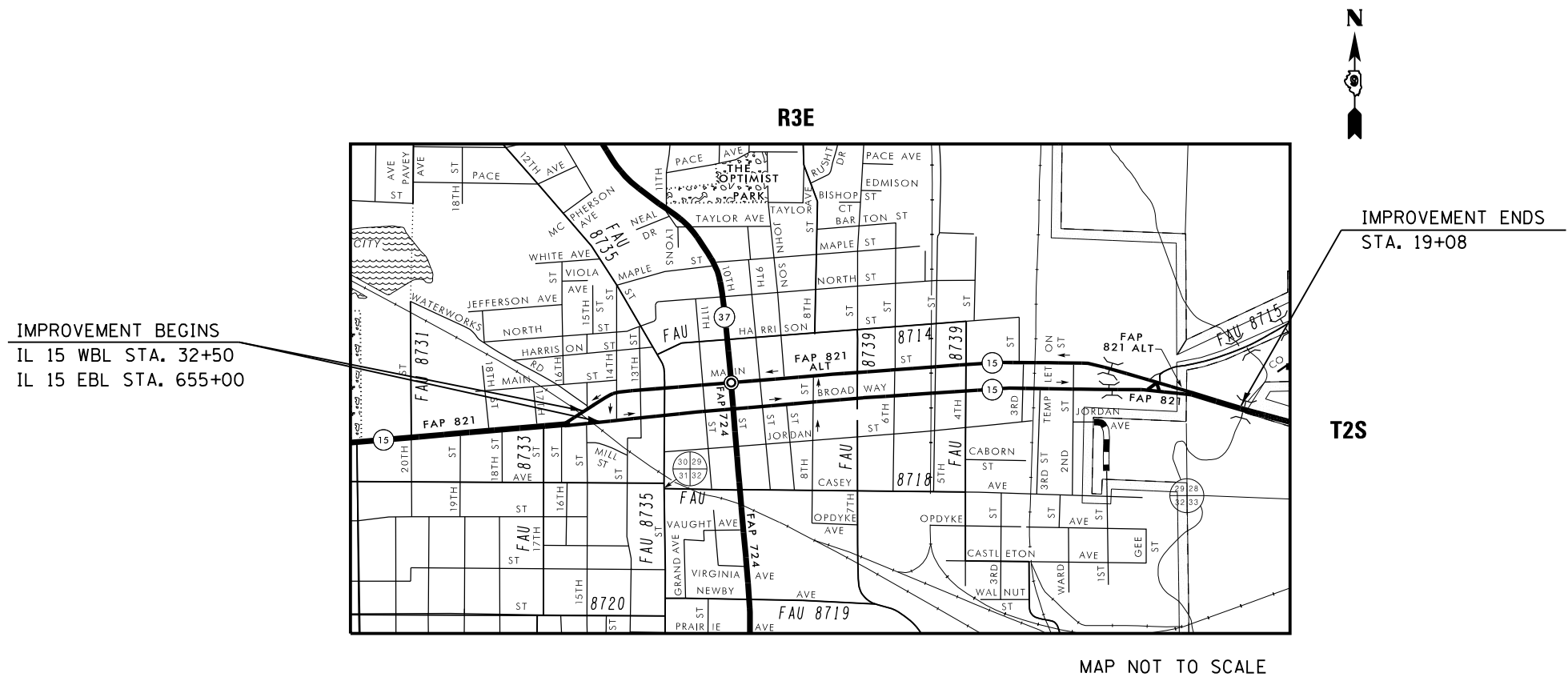
SUMMARY OF QUANTITIES - CONT

COUNTY:	JEFFERSON	JEFFERSON	JEFFERSON
ROUTE:	FAP 821, IL 15	FAP 821, IL 15	FAP IL 142
FUNDING:	80% FED 20% STATE	80% FED 20% STATE	80% FED 20% STATE
LOCATION:	LOCATION 1	LOCATION 2	LOCATION 3
	URBAN, 3P	URBAN, 3P	URBAN, 3P
	0005	0005	0005

CODE NUMBER	ITEM DESCRIPTION	UNIT	TOTAL QUANTITY	URBAN, 3P	URBAN, 3P	URBAN, 3P
78300200	RAISED REFLECTIVE PAVEMENT MARKER REMOVAL	EACH	44	44.0		
* 88600100	DETECTOR LOOP, TYPE I	FOOT	1,400	1,400.0		
X4402020	CONCRETE MEDIAN SURFACE REMOVAL	SQ FT	422			422.0
X7015005	CHANGEABLE MESSAGE SIGN	CAL DA	300	240.0	30.0	30.0
Z0048665	RAILROAD PROTECTIVE LIABILITY INSURANCE	LSUM	1	0.8		0.2

* SPECIALTY ITEM

LOCATION 1 IL 15



MAP NOT TO SCALE

STATION EQUATIONS

- WBL (MAIN ST) STA. 39+37.47 BK = STA. 41+46.05 AH
- WBL (MAIN ST) STA. 84+20.11 BK = STA. 0+00.0 AH
- EBL (BROADWAY) STA. 662+12.68 BK = STA. 40+32.00 SH
- EBL (BROADWAY) STA. 74+98.04 BK = STA. 74+98.22 AH
- EBL (BROADWAY) STA. 97+95.50 BK = STA. 17+04.9 AH (EBL MAIN ST)

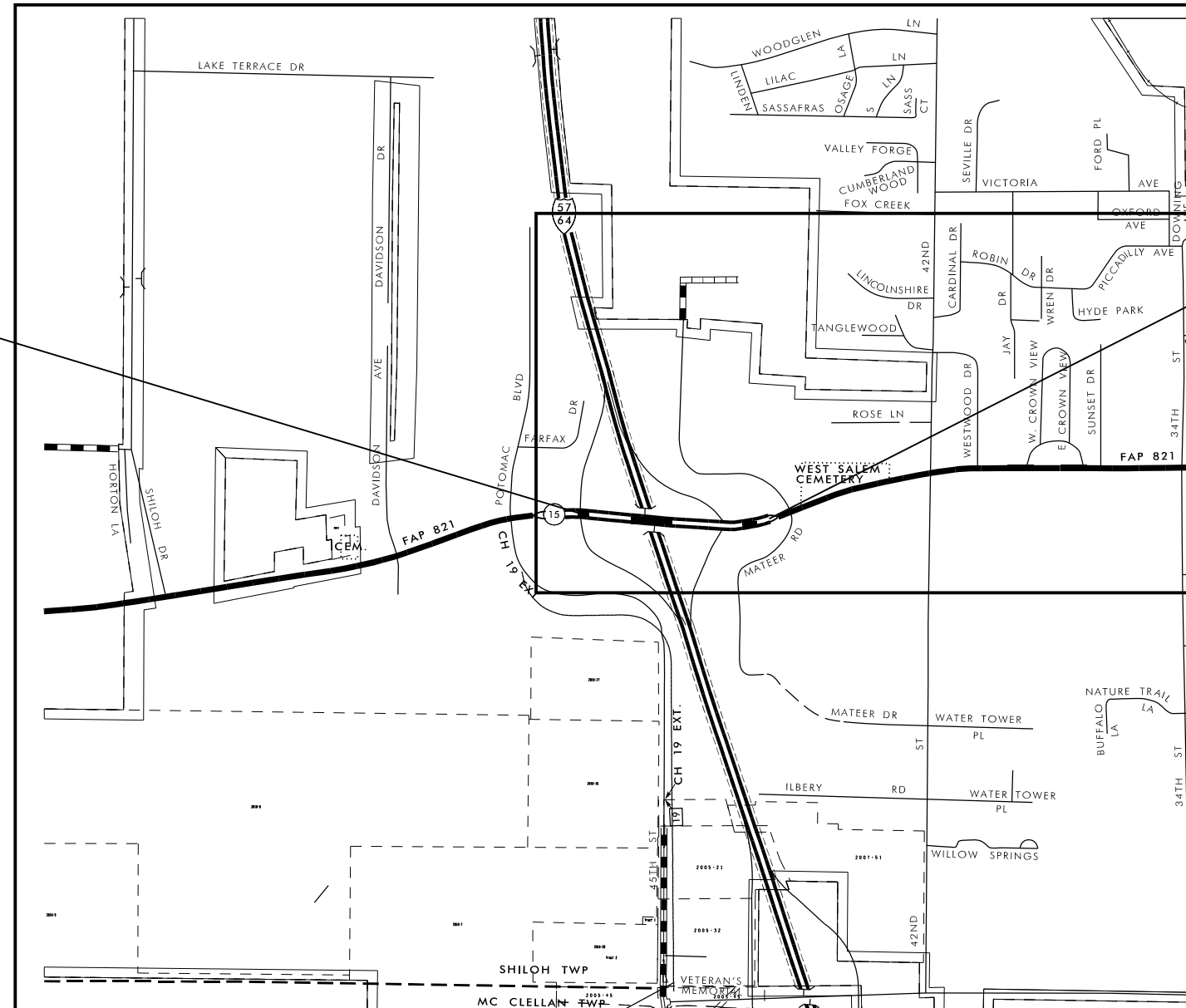
FILE NAME =	USER NAME = KRANZJC	DESIGNED -	REVISED -	STATE OF ILLINOIS DEPARTMENT OF TRANSPORTATION	LOCATION 1: IL 15			F.A.P. RTE.	SECTION	COUNTY	TOTAL SHEETS	SHEET NO.				
Default					SCALE:	SHEET	OF	SHEETS	STA.	TO	STA.	821	(132,142)RS-6	JEFFERSON	71	9
												CONTRACT NO. 78492				
												ILLINOIS FED. AID PROJECT				

LOCATION 2 IL 15 AT I57



IMPROVEMENT BEGINS
EAST OF RAMP INTERSECTION

IMPROVEMENT ENDS
WEST OF 44TH ST.



FILE NAME =	USER NAME = KRANZJC	DESIGNED -	REVISED -
p:\11\084EBIDINTEG\illinois.gov\PWIDOT\Documents\IDOT Offices\District 9\Projects\78492\Drawings\CAD\Sheets\78492_sht.dgn		DRAWN -	REVISED -
Default	PLOT SCALE = 100.0000' / in.	CHECKED -	REVISED -
	DATE = 3/24/2017	DATE -	REVISED -

**STATE OF ILLINOIS
DEPARTMENT OF TRANSPORTATION**

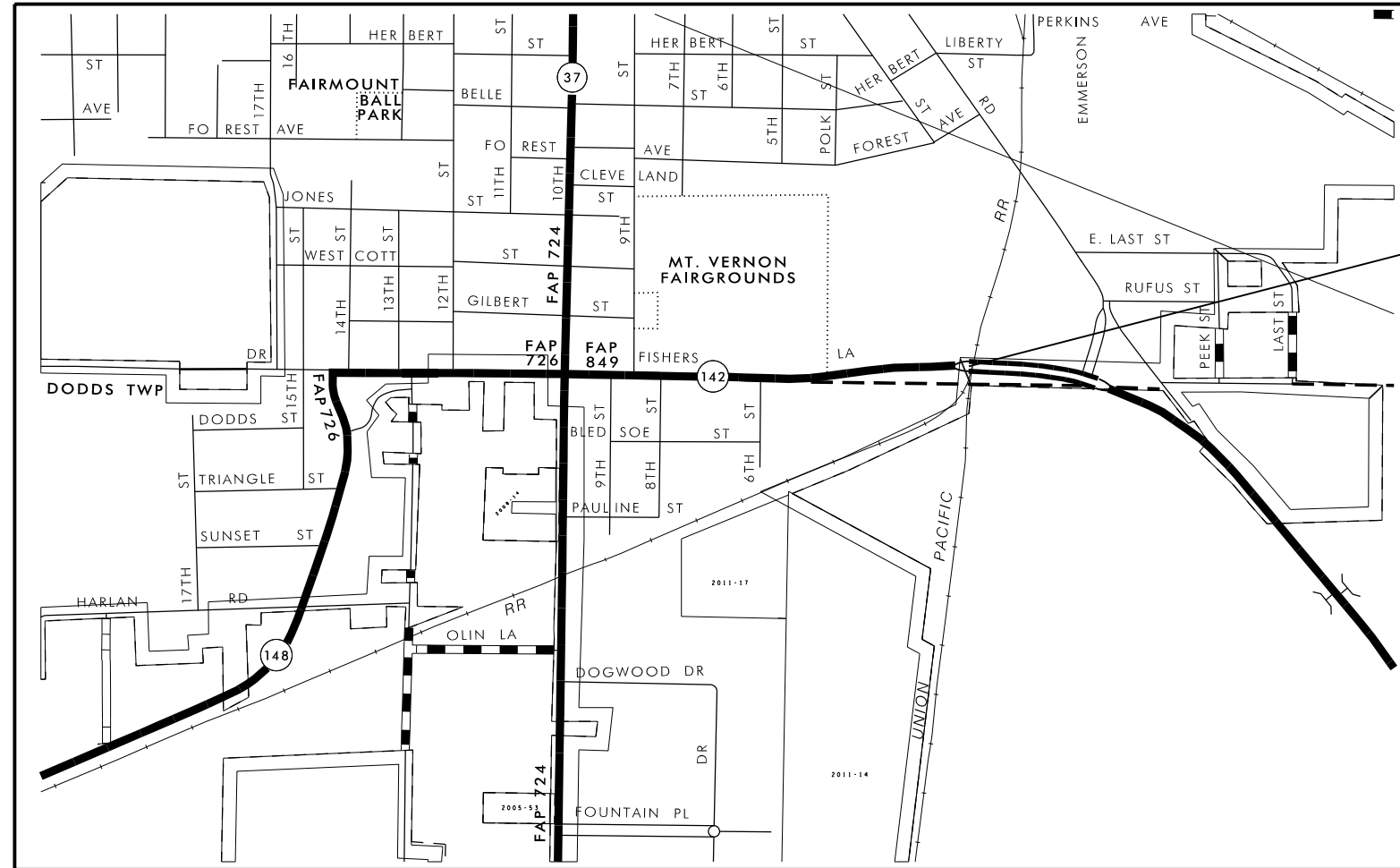
**LOCATION 2:
IL 15 AT I57**

SCALE: SHEET OF SHEETS STA. TO STA.

F.A.P. RTE.	SECTION	COUNTY	TOTAL SHEETS	SHEET NO.
821	(132,142)RS-6	JEFFERSON	71	10
CONTRACT NO. 78492				
ILLINOIS FED. AID PROJECT				

LOCATION 3

IL 142 AT RAILROAD CROSSING



IMPROVEMENT LOCATION
MEDIAN AT RAILROAD CROSSING

FILE NAME =	USER NAME = KRANZJC	DESIGNED -	REVISED -
pw:\IL084EBIDINTEG\Illinois.gov\PWIDOT\Documents\DOT Offices\District 9\Projects\78492\Drawings\CAD\Sheets\78492 sht.dgn		DRAWN -	REVISED -
Default	PLOT SCALE = 100.0000' / in.	CHECKED -	REVISED -
	PLOT DATE = 3/24/2017	DATE -	REVISED -

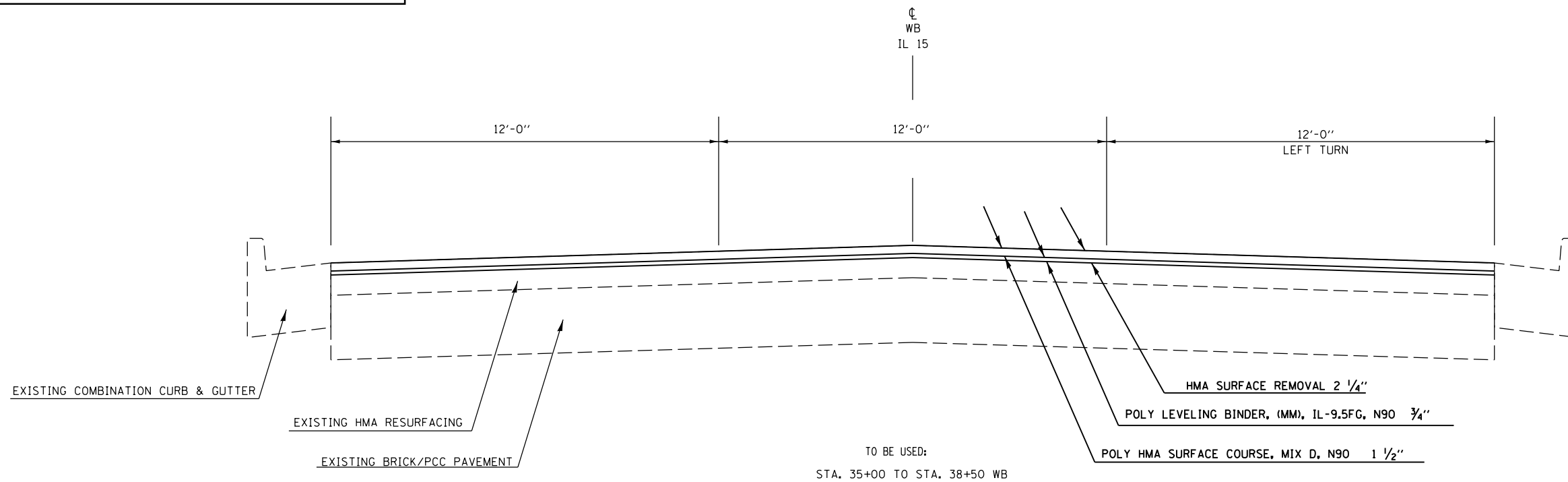
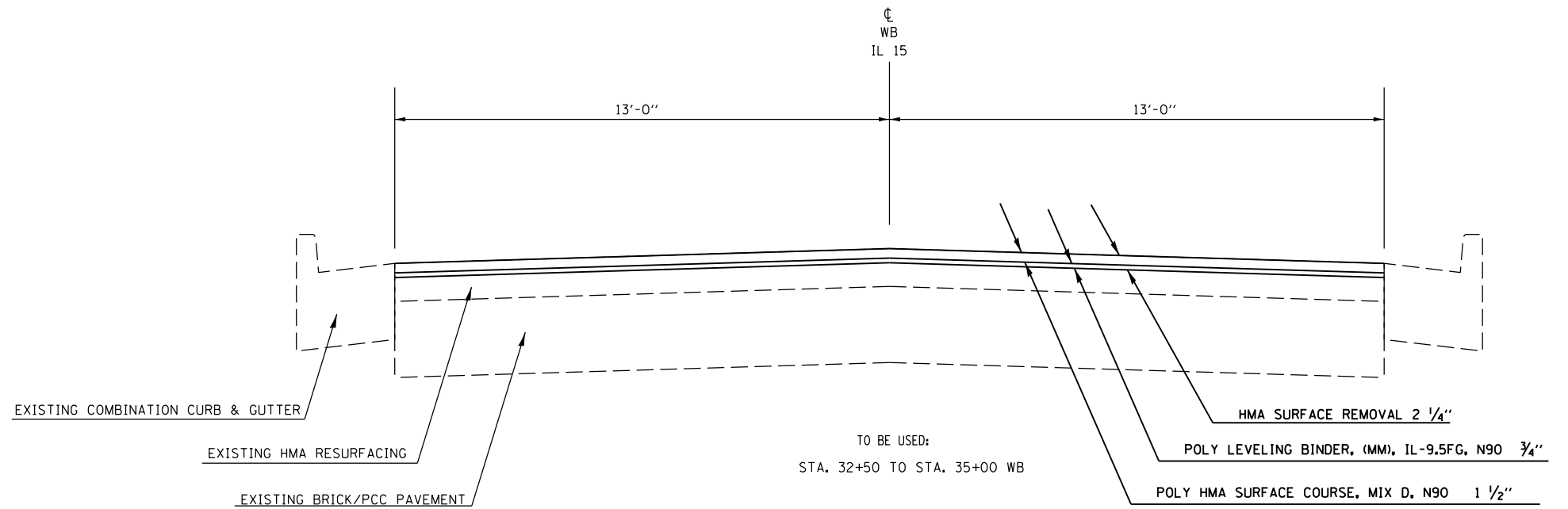
**STATE OF ILLINOIS
DEPARTMENT OF TRANSPORTATION**

LOCATION 3: IL 142 AT RAILROAD CROSSING			
SCALE:	SHEET	OF	SHEETS
	STA.	TO	STA.

F.A.P. RTE.	SECTION	COUNTY	TOTAL SHEETS	SHEET NO.
821	(132,142)RS-6	JEFFERSON	71	11
CONTRACT NO. 78492				
ILLINOIS FED. AID PROJECT				

STRUCTURAL DESIGN TRAFFIC: WB MAIN ST. Year 2015
 Pv = 9410 SU = 220 MU = 70
 ROAD/STREET CLASSIFICATION: Class I
 PERCENT OF STRUCTURAL DESIGN TRAFFIC IN DESIGN LANE:
 P = 50 S = 50 M = 50
 TRAFFIC FACTOR: Actual TF = 0.73 AC Type =
 Minimum TF = 3.95
 PG GRADE: Binder = PG 76-22 Surface = PG 76-22
 SUBGRADE SUPPORT RATING:
 SSR = POOR (Sta. 32+50 to 19+08)
 SSR = (Sta. to)

STRUCTURAL DESIGN TRAFFIC: EB BROADWAY Year 2015
 Pv = 9170 SU = 150 MU = 80
 ROAD/STREET CLASSIFICATION: Class I
 PERCENT OF STRUCTURAL DESIGN TRAFFIC IN DESIGN LANE:
 P = 50 S = 50 M = 50
 TRAFFIC FACTOR: Actual TF = 0.68 AC Type =
 Minimum TF = 3.95
 PG GRADE: Binder = PG 76-22 Surface = PG 76-22
 SUBGRADE SUPPORT RATING:
 SSR = POOR (Sta. 655+00 to 19+08)
 SSR = (Sta. to)

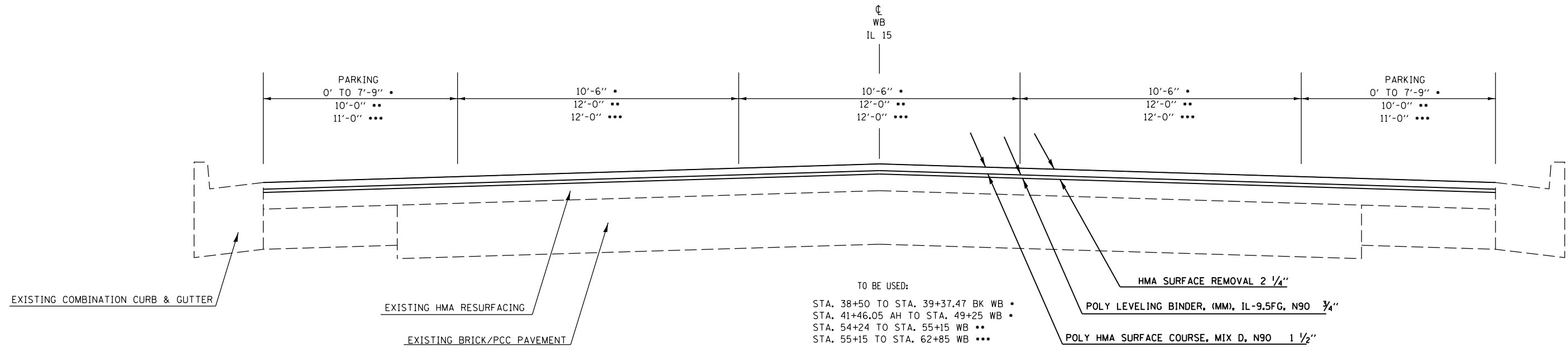


FILE NAME =	USER NAME = KRANZJC	DESIGNED -	REVISED -
p:\11\084EBIDINTEG.illinois.gov\PIWIDOT\Documents\IDOT Offices\District 9\Projects\78492\Drawings\CAD\Sheets\78492 sht.dgn		DRAWN -	REVISED -
Default	PLOT SCALE = 100.0000' / in.	CHECKED -	REVISED -
	PLOT DATE = 3/24/2017	DATE -	REVISED -

STATE OF ILLINOIS
 DEPARTMENT OF TRANSPORTATION

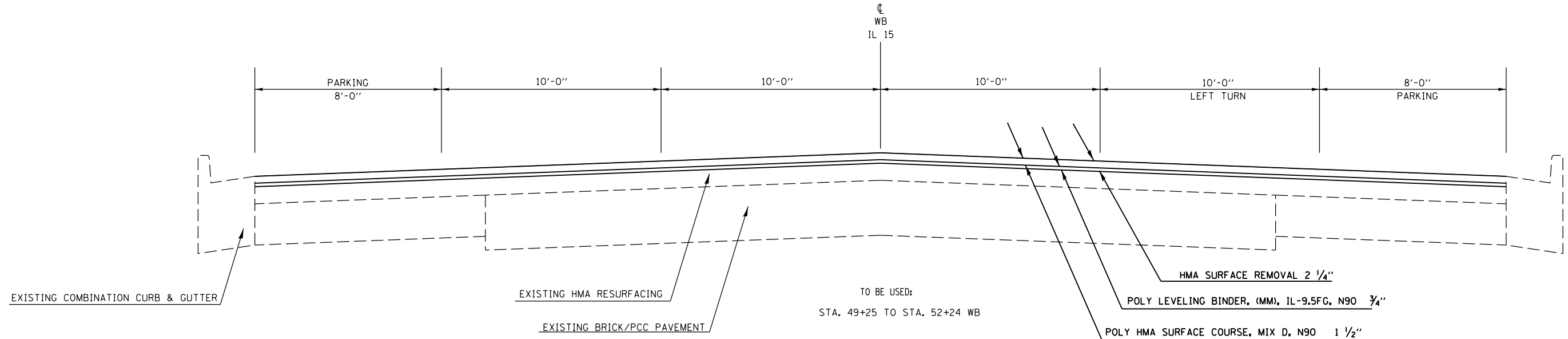
TYPICALS			
LOCATION 1: IL 15			
SCALE:	SHEET	OF SHEETS	STA. TO STA.

F.A.P. RTE.	SECTION	COUNTY	TOTAL SHEETS	SHEET NO.
821	(13Z,14Z)RS-6	JEFFERSON	71	12
CONTRACT NO. 78492				
ILLINOIS FED. AID PROJECT				



TO BE USED:
 STA. 38+50 TO STA. 39+37.47 BK WB •
 STA. 41+46.05 AH TO STA. 49+25 WB •
 STA. 54+24 TO STA. 55+15 WB **
 STA. 55+15 TO STA. 62+85 WB ***

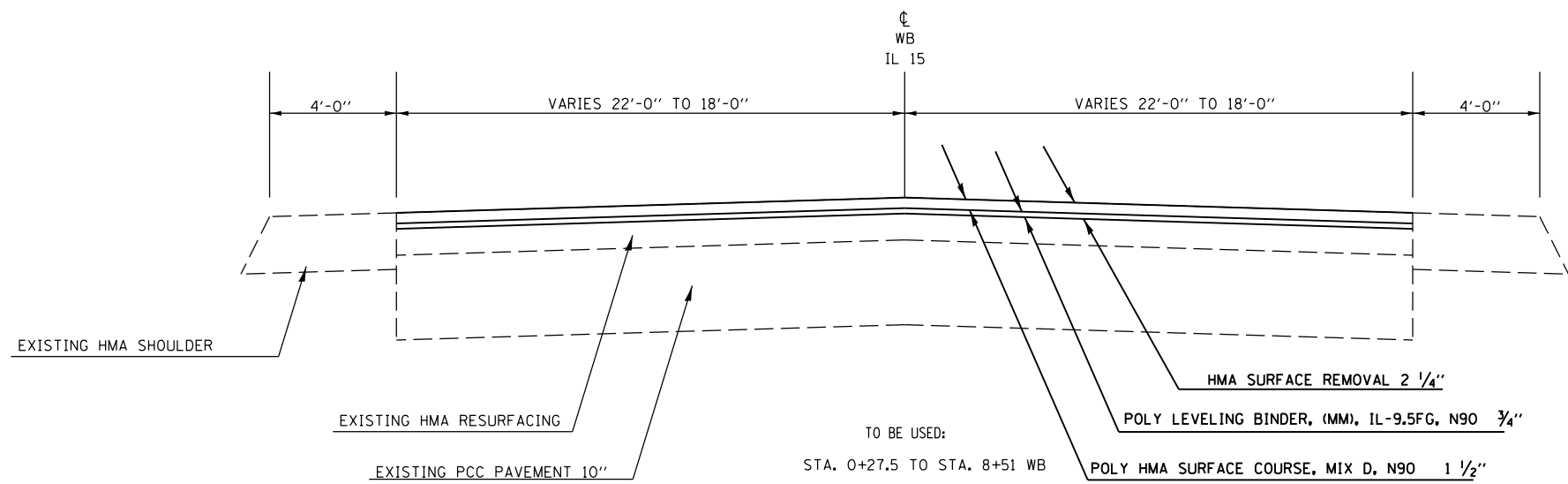
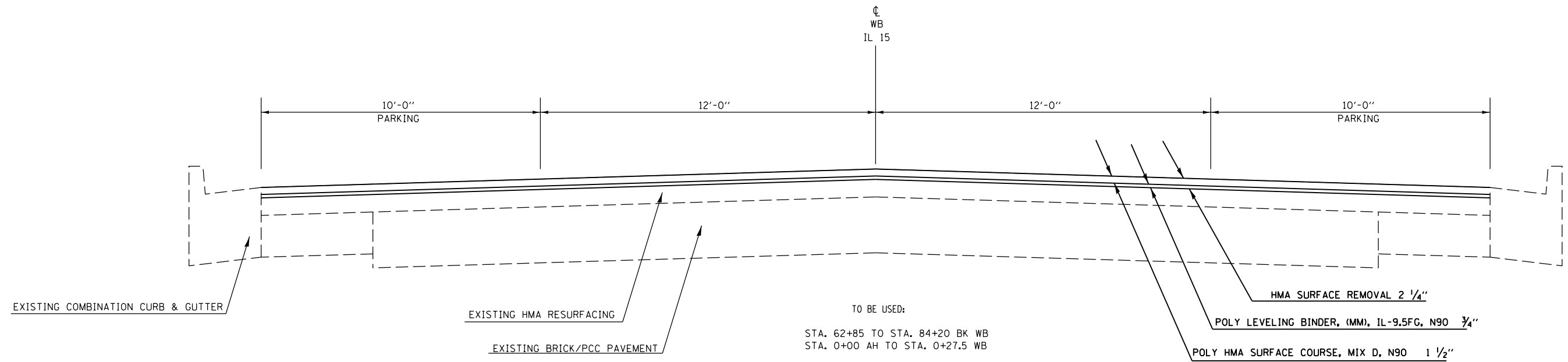
HMA SURFACE REMOVAL 2 1/4"
 POLY LEVELING BINDER, (MM), IL-9.5FG, N90 3/4"
 POLY HMA SURFACE COURSE, MIX D, N90 1 1/2"



TO BE USED:
 STA. 49+25 TO STA. 52+24 WB

HMA SURFACE REMOVAL 2 1/4"
 POLY LEVELING BINDER, (MM), IL-9.5FG, N90 3/4"
 POLY HMA SURFACE COURSE, MIX D, N90 1 1/2"

FILE NAME =	USER NAME = KRANZJC	DESIGNED -	REVISED -	STATE OF ILLINOIS DEPARTMENT OF TRANSPORTATION	TYPICALS LOCATION 1: IL 15			F.A.P. RTE.	SECTION	COUNTY	TOTAL SHEETS	SHEET NO.
pw:\IL\084EBIDINTEG\illinois.gov\PWIDOT\Documents\IDOT Offices\District 9\Projects\78492\Drawings\CAD\Sheets\78492 sht.dgn		DRAWN -	REVISED -		821	(13Z,14Z)RS-6	JEFFERSON	71	13			
Default	PLOT SCALE = 100.0000' / 1in.	CHECKED -	REVISED -		CONTRACT NO. 78492							
	PLOT DATE = 3/24/2017	DATE -	REVISED -		ILLINOIS FED. AID PROJECT							

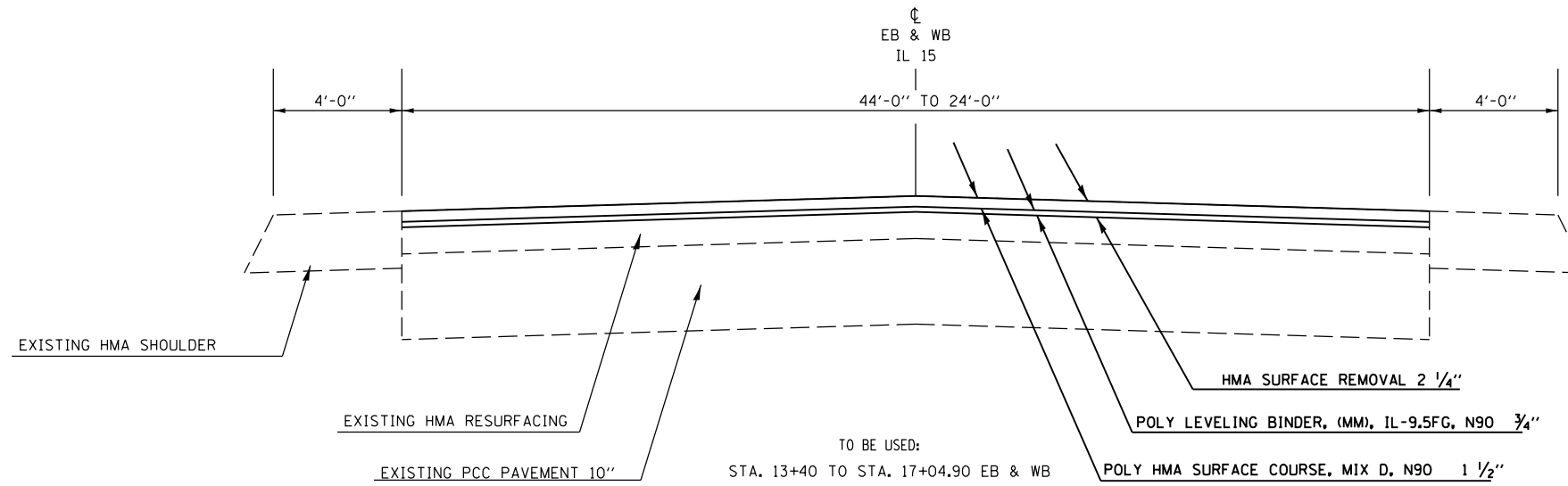
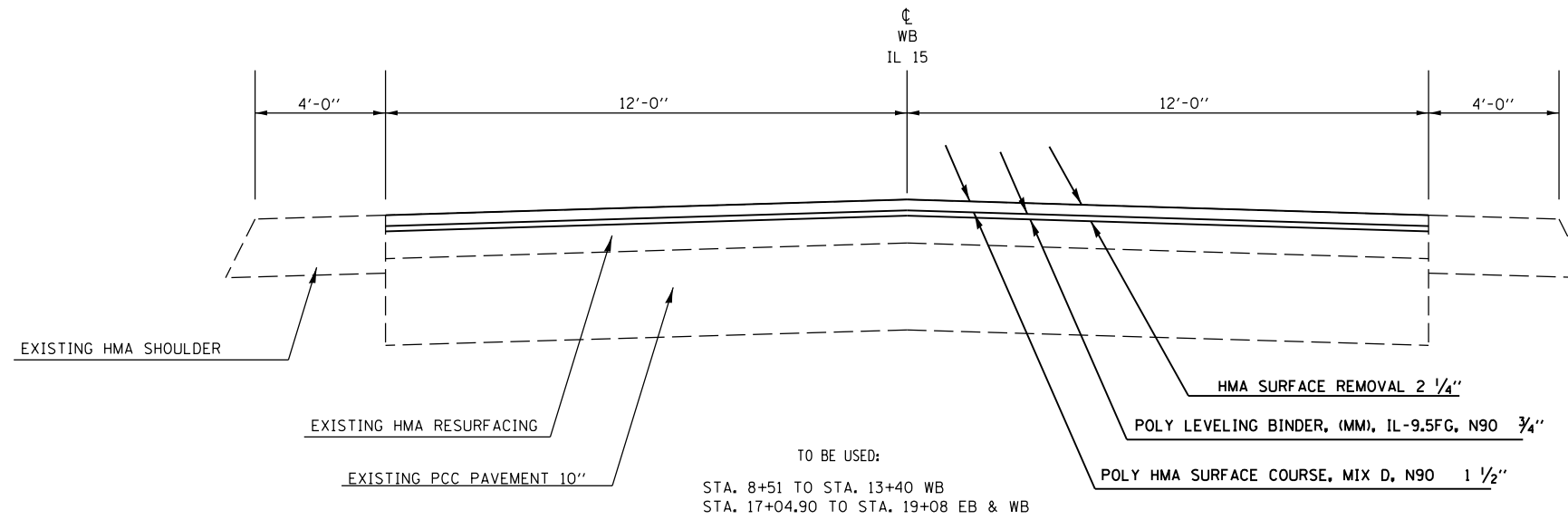


FILE NAME =	USER NAME = KRANZJC	DESIGNED -	REVISED -
pw:\IL\084EBIDINTEG.illinois.gov\PWIDOT\Documents\IDOT Offices\District 9\Projects\78492\Drawings\CAD\Sheets\78492 sht.dgn		DRAWN -	REVISED -
Default	PLOT SCALE = 100.0000' / in.	CHECKED -	REVISED -
	PLOT DATE = 3/24/2017	DATE -	REVISED -

**STATE OF ILLINOIS
DEPARTMENT OF TRANSPORTATION**

TYPICALS			
LOCATION 1: IL 15			
SCALE:	SHEET	OF SHEETS	STA. TO STA.

F.A.P. RTE.	SECTION	COUNTY	TOTAL SHEETS	SHEET NO.
821	(132,142)RS-6	JEFFERSON	71	14
CONTRACT NO. 78492				
ILLINOIS FED. AID PROJECT				

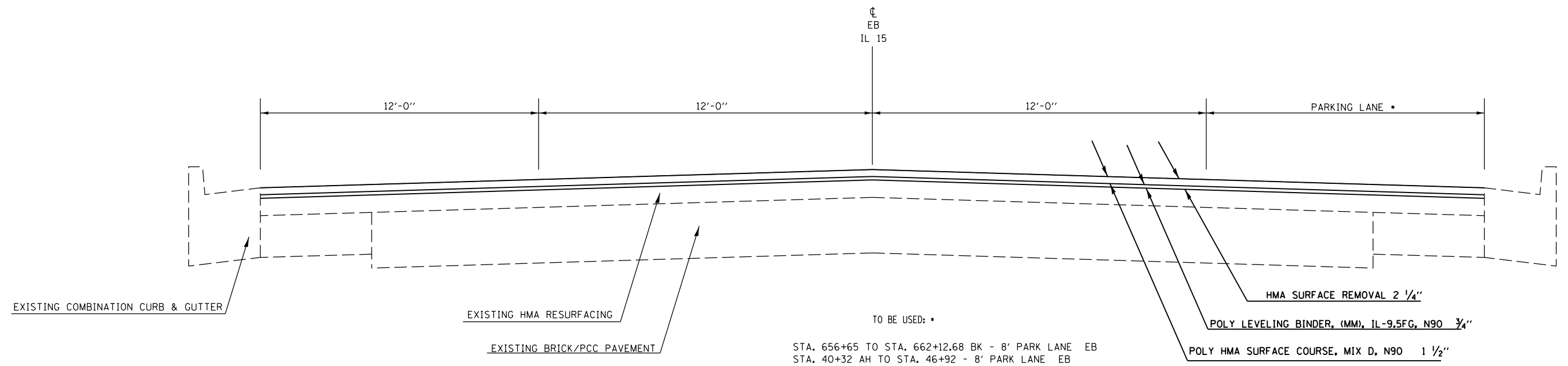
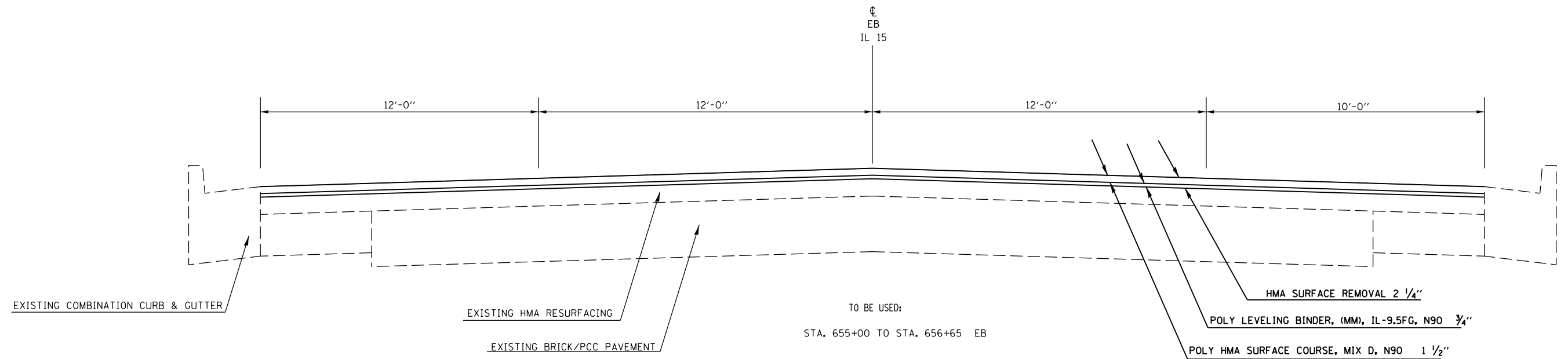


FILE NAME =	USER NAME = KRANZJC	DESIGNED -	REVISED -
p:\11\084EBIDINTEG\illinois.gov\PWIDOT\Documents\DOT Offices\District 9\Projects\78492\Drawings\CAD\Sheets\78492 sht.dgn		DRAWN -	REVISED -
Default	PLOT SCALE = 100.0000' / 1in.	CHECKED -	REVISED -
	PLOT DATE = 3/24/2017	DATE -	REVISED -

**STATE OF ILLINOIS
DEPARTMENT OF TRANSPORTATION**

TYPICALS			
LOCATION 1: IL 15			
SCALE:	SHEET	OF SHEETS	STA. TO STA.

F.A.P. RTE.	SECTION	COUNTY	TOTAL SHEETS	SHEET NO.
821	(132,142)RS-6	JEFFERSON	71	15
CONTRACT NO. 78492				
ILLINOIS FED. AID PROJECT				

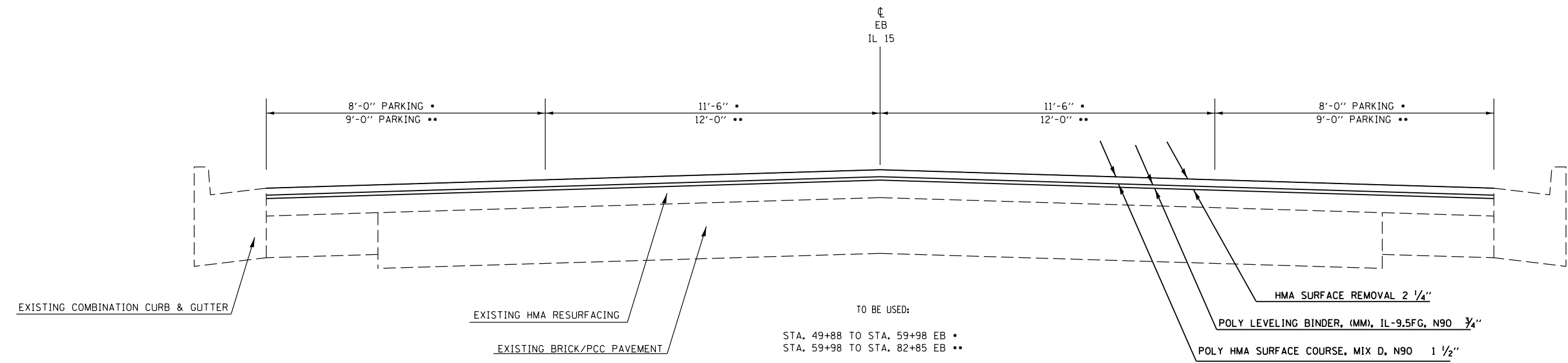
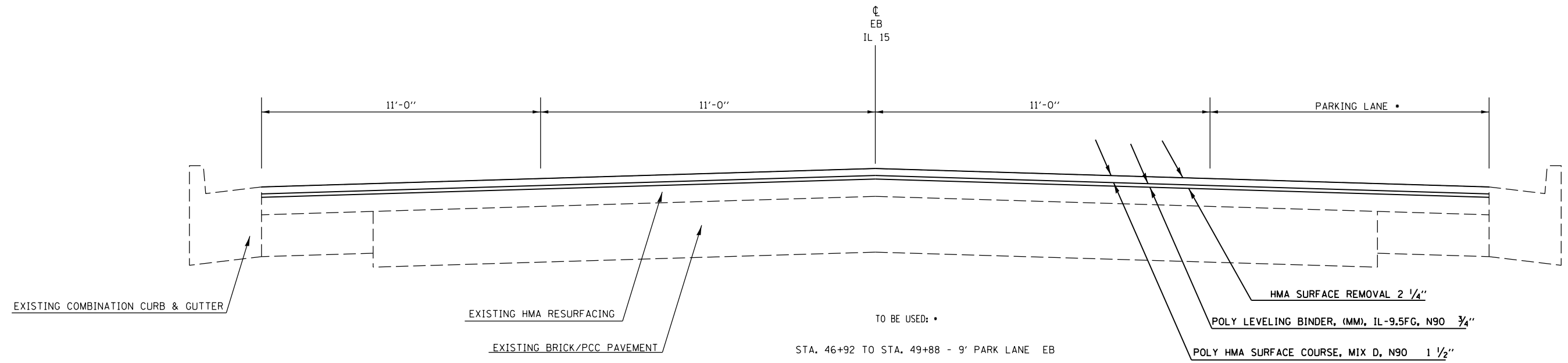


FILE NAME =	USER NAME = KRANZJC	DESIGNED -	REVISED -
pw:\IL\084EBIDINTEG\illinois.gov\PWIDOT\Documents\IDOT Offices\District 9\Projects\78492\Drawings\CAD\Sheets\78492 sht.dgn		DRAWN -	REVISED -
Default	PLOT SCALE = 100.0000' / in.	CHECKED -	REVISED -
	PLOT DATE = 3/24/2017	DATE -	REVISED -

**STATE OF ILLINOIS
DEPARTMENT OF TRANSPORTATION**

TYPICALS			
LOCATION 1: IL 15			
SCALE:	SHEET	OF SHEETS	STA. TO STA.

F.A.P. RTE.	SECTION	COUNTY	TOTAL SHEETS	SHEET NO.
821	(132,142)RS-6	JEFFERSON	71	16
CONTRACT NO. 78492				
ILLINOIS FED. AID PROJECT				

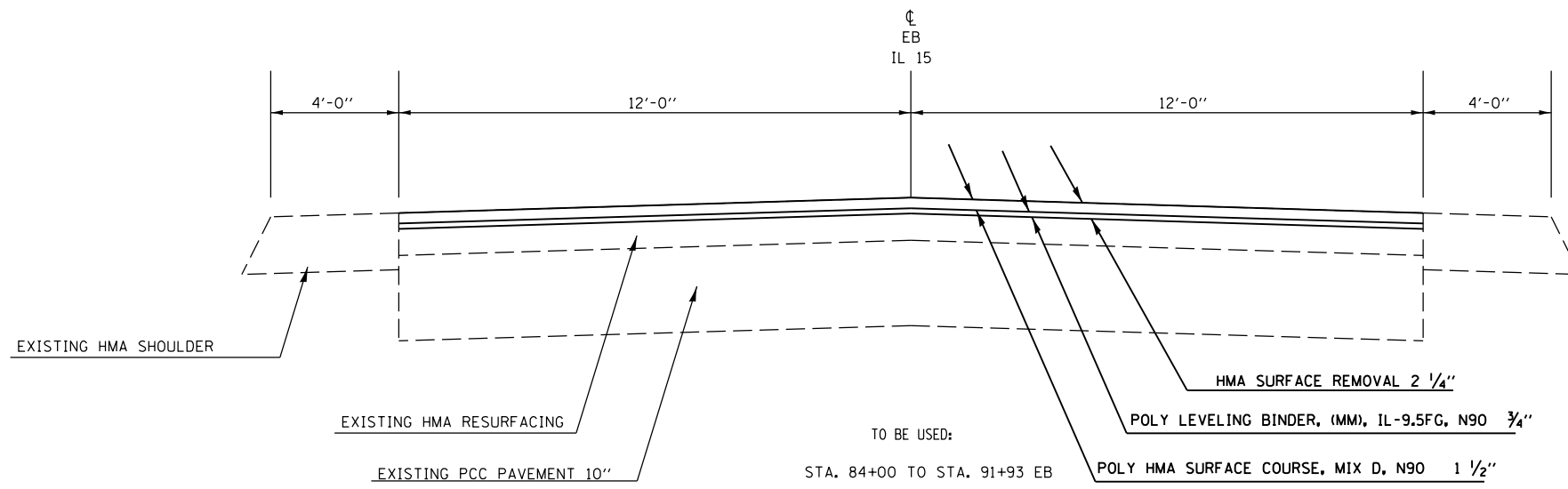
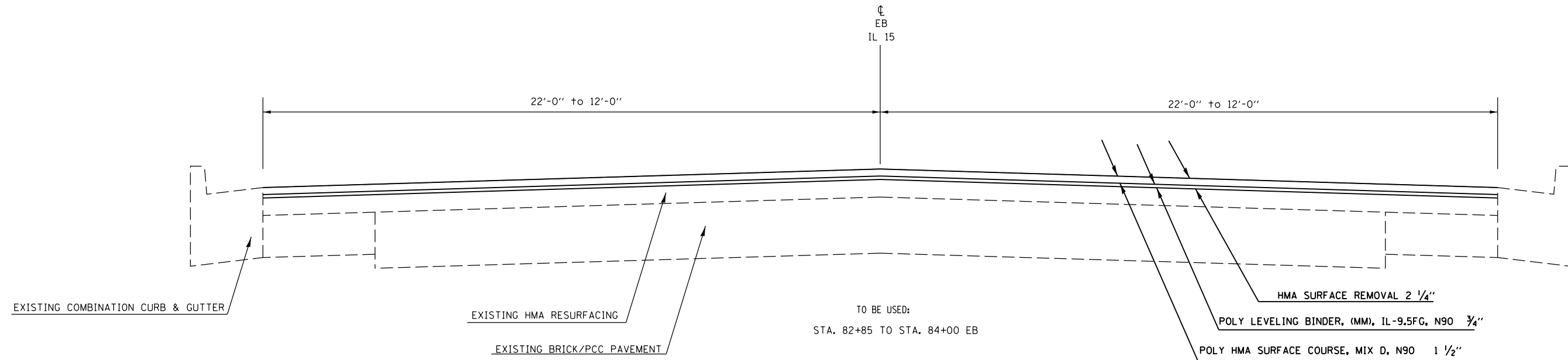


FILE NAME =	USER NAME = KRANZJC	DESIGNED -	REVISED -
p:\11084EBIDINTEG\illinois.gov\PWIDOT\Documents\IDOT Offices\District 9\Projects\78492\Drawings\CAD\Sheets\78492 sht.dgn		DRAWN	REVISED -
Default	PLOT SCALE = 100.0000' / 1in.	CHECKED -	REVISED -
	PLOT DATE = 3/24/2017	DATE -	REVISED -

**STATE OF ILLINOIS
DEPARTMENT OF TRANSPORTATION**

TYPICALS			
LOCATION 1: IL 15			
SCALE:	SHEET	OF SHEETS	STA. TO STA.

F.A.P. RTE.	SECTION	COUNTY	TOTAL SHEETS	SHEET NO.
821	(132,142)RS-6	JEFFERSON	71	17
CONTRACT NO. 78492				
ILLINOIS FED. AID PROJECT				

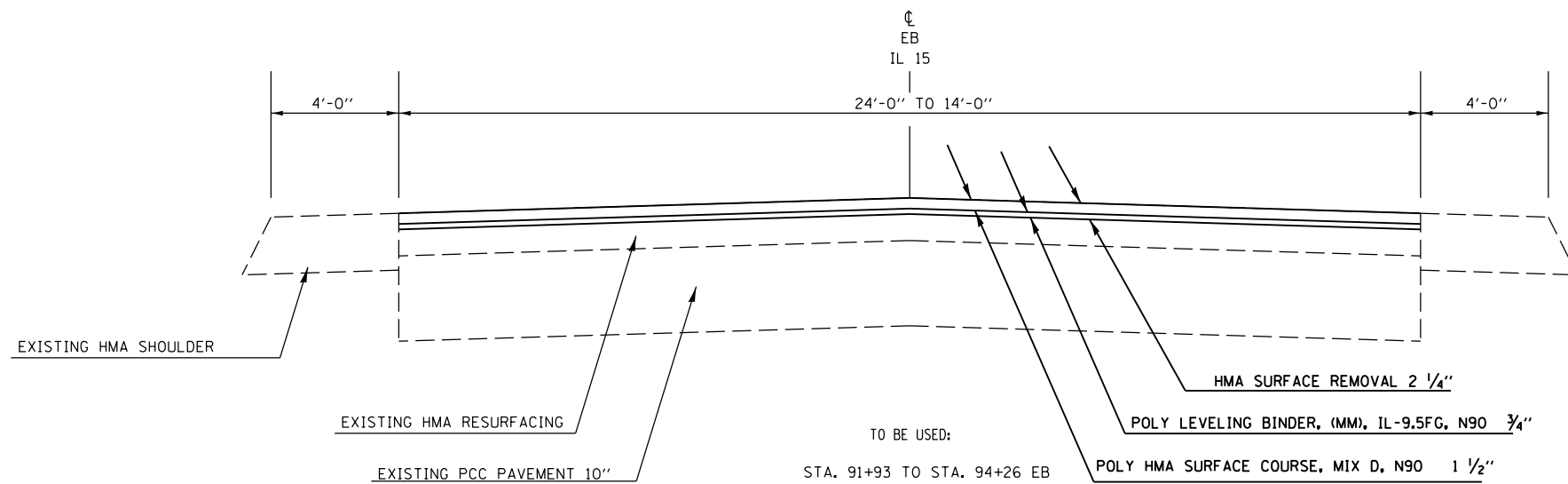


FILE NAME =	USER NAME = KRANZJC	DESIGNED -	REVISED -
p:\11\084EBIDINTEG.illinois.gov\PWIDOT\Documents\IDOT Offices\District 9\Projects\78492\DRAWING\CAD\Sheets\78492 sht.dgn		DRAWN -	REVISED -
Default	PLOT SCALE = 100.0000' / 1in.	CHECKED -	REVISED -
	PLOT DATE = 3/24/2017	DATE -	REVISED -

**STATE OF ILLINOIS
DEPARTMENT OF TRANSPORTATION**

TYPICALS			
LOCATION 1: IL 15			
SCALE:	SHEET	OF SHEETS	STA. TO STA.

F.A.P. RTE.	SECTION	COUNTY	TOTAL SHEETS	SHEET NO.
821	(13Z,14Z)RS-6	JEFFERSON	71	18
CONTRACT NO. 78492				
ILLINOIS FED. AID PROJECT				



FILE NAME =	USER NAME = KRANZJC	DESIGNED -	REVISED -
p:\11\084EBIDINTEG.illinois.gov\PWIDOT\Documents\DOT Offices\District 9\Projects\78492\Drawings\CAD\Drawings\78492 sht.dgn		DRAWN -	REVISED -
Default	PLOT SCALE = 100.0000' / 1in.	CHECKED -	REVISED -
	PLOT DATE = 3/24/2017	DATE -	REVISED -

**STATE OF ILLINOIS
DEPARTMENT OF TRANSPORTATION**

**TYPICALS
LOCATION 1: IL 15**

SCALE: SHEET OF SHEETS STA. TO STA.

F.A.P. RTE.	SECTION	COUNTY	TOTAL SHEETS	SHEET NO.
821	(132,142)RS-6	JEFFERSON	71	19
CONTRACT NO. 78492				
ILLINOIS FED. AID PROJECT				

HMA SURFACING SCHEDULE

LOCATION: STATION TO STATION	POLYMERIZED HOT-MIX ASPHALT SURFACE COURSE, MIX "D", N90	POLYMERIZED LEVELING BINDER (MACHINE METHOD), IL-9.5FG, N90	POLYMERIZED BITUMINOUS MATERIALS (TACK COAT)	HOT-MIX ASPHALT SURFACE REMOVAL, 2 1/4"	TEMPORARY RAMP
	TON	TON	POUND	SQ YD	SQ YD
LOCATION 1					
FAP 821 (IL 15)					
WESTBOUND					
STA 32+50. TO STA 35+00.	26.00	60.7	30.3	487.5	722.2
STA 35+00. TO STA 38+50.	39.00	127.4	63.7	1,023.8	1,516.7
STA 38+50. TO STA 39+37.47 BK 44.50	44.50	36.3	18.2	291.9	432.5
STA 41+46.05 AH TO STA 42+60.	47.00	50.0	25.0	401.7	595.1
STA 42+60. TO STA 49+25.	47.00	291.7	145.9	2,344.2	3,472.8
STA 49+25. TO STA 52+24.	56.00	156.3	78.1	1,255.8	1,860.4
STA 52+24. TO STA 55+15.	56.00	152.1	76.0	1,222.2	1,810.7
STA 55+15. TO STA 62+85.	58.00	416.8	208.4	3,349.5	4,962.2
STA 62+85. TO STA 70+44.	44.00	311.7	155.8	2,504.7	3,710.7
STA 70+53. TO STA 81+42.	44.00	447.2	223.6	3,593.7	5,324.0
STA 81+52. TO STA 84+20.11 BK 44.00	44.00	110.1	55.1	884.7	1,310.8
STA 0+00. AH TO STA 0+27.5	44.00	11.3	5.6	90.8	134.4
STA 0+27.5 TO STA 2+24.	40.00	73.4	36.7	589.5	873.3
STA 2+24. TO STA 8+51.	40.00	234.1	117.0	1,881.0	2,786.7
STA 8+51. TO STA 13+40.	24.00	109.5	54.8	880.2	1,304.0
	14TH ST	153.00			127.5
	13TH ST	114.70			95.6
	12TH ST	142.20			118.5
	11TH ST	139.80			116.5
	10TH ST	175.00			145.8
	9TH ST	178.60			148.8
	8TH ST	52.20			43.5
	7TH ST	126.80			105.7
	6TH ST	120.60			100.5
	5TH ST	84.30			70.3
	4TH ST	116.40			97.0
	3RD ST	110.00			91.7
	2ND ST	50.00			

HMA SURFACING SCHEDULE

LOCATION: STATION TO STATION	POLYMERIZED HOT-MIX ASPHALT SURFACE COURSE, MIX "D", N90	POLYMERIZED LEVELING BINDER (MACHINE METHOD), IL-9.5FG, N90	POLYMERIZED BITUMINOUS MATERIALS (TACK COAT)	HOT-MIX ASPHALT SURFACE REMOVAL, 2 1/4"	TEMPORARY RAMP
	TON	TON	POUND	SQ YD	SQ YD
EASTBOUND					
STA 655+00. TO STA 656+48.	46.00	63.5	31.8	510.6	756.4
STA 656+48. TO STA 661+71.	44.00	214.8	107.4	1,725.9	2,556.9
STA 661+71. TO STA 662+12.68 BK	44.00	17.1	8.6	137.5	203.8
STA 40+32. AH TO STA 43+94.5	44.00	148.9	74.4	1,196.3	1,772.2
STA 43+94.5 TO STA 46+89.34	44.00	121.1	60.5	972.9	1,441.4
STA 46+89.34 TO STA 49+87.05	42.00	116.7	58.4	937.8	1,389.3
STA 49+87.05 TO STA 59+97.	39.00	367.6	183.8	2,954.1	4,376.5
STA 59+97. TO STA 67+57.	42.00	297.9	149.0	2,394.0	3,546.7
STA 67+63. TO STA 74+98.04 BK	42.00	288.1	144.1	2,315.4	3,430.2
STA 74+98.22 AH TO STA 78+45.	42.00	135.9	68.0	1,092.3	1,618.3
STA 78+55. TO STA 82+85.	42.00	168.6	84.3	1,354.5	2,006.7
STA 82+85. TO STA 84+00.	37.00	39.7	19.9	319.2	472.8
STA 84+00. TO STA 91+93.	24.00	177.6	88.8	1,427.4	2,114.7
STA 91+93. TO STA 94+26.	19.00	41.3	20.7	332.1	491.9
14TH ST	65.80				54.8
13TH ST	112.60				93.8
12TH ST	138.80				115.7
11TH ST	128.40				107.0
10TH ST	162.60				135.5
9TH ST	155.30				129.4
8TH ST	104.50				87.1
7TH ST	110.80				92.3
6TH ST	112.20				93.5
5TH ST	84.30				70.3
4TH ST	117.20				97.7
3RD ST	108.00				90.0
2ND ST	123.30				103.5
WESTBOUND & EASTBOUND TOGETHER					
STA 13+40. TO STA 17+04.9	34.00	115.8	57.9	930.5	1,378.5
STA 17+04.9 TO STA 19+08.	24.00	45.5	22.7	365.6	541.6
CROSSOVER BETWEEN EB AND WB		25.3	12.5	199.7	295.6
IMPROVEMENT TOTALS:		4,974.0	2,487.0	39,967.0	59,210.0
IMPROVEMENT TOTAL:		4,974.0	2,487.0	39,967.0	59,210.0

CURB, MEDIAN, SIDEWALK SCHEDULE

LOCATION: STATION TO STATION	CURB AND GUTTER REMOVAL FOOT	CONCRETE CURB AND GUTTER		TIE BARS 3/4" EACH	MEDIAN SURFACE 4 INCH SQ FT	MEDIAN REMOVAL SQ FT	PCC SIDEWALK 4 INCH SQ FT	SIDEWALK REMOVAL SQ FT	DETECTABLE WARNINGS SQ FT	PROTECTIVE COAT SQ YD
		TYPE B-6.06 FOOT	TYPE B-6.12 FOOT							
		LOCATION 1								
FAP 821 (IL 15)										
EB (BROADWAY)										
LT STA. 660+00.	100.0		100.0	50.0						22.2
RT STA. 661+00.	100.0		100.0	50.0						22.2
LT STA. 42+00.	150.0		150.0	75.0						33.3
RT STA. 43+00.	20.0		20.0	10.0						4.4
RT STA. 48+00.	100.0		100.0	50.0						22.2
RT STA. 51+00.	50.0		50.0	25.0						11.1
LT STA. 57+00.	50.0		50.0	25.0						11.1
RT STA. 58+00.	150.0		150.0	75.0						33.3
12TH ST NW QUAD	19.0		19.0	10.0			180.2	160.5	10.2	24.2
12TH ST NE QUAD	29.0		29.0	15.0			248.5	253.0	20.0	34.1
12TH ST SW QUAD	29.0		29.0	15.0			222.1	233.5	20.0	31.1
11TH ST NW QUAD	32.0		32.0	16.0			155.7	135.7	20.0	24.4
11TH ST NE QUAD	24.0		24.0	12.0			186.3	178.2	20.0	26.0
11TH ST SW QUAD	32.0		32.0	16.0			240.3	227.3	20.0	33.8
11TH ST SE QUAD	22.0		22.0	11.0			153.7	141.2	20.0	22.0
10TH ST NW QUAD	26.0		26.0	13.0			296.3	300.6	20.0	38.7
10TH ST NE QUAD	32.0		32.0	16.0			205.2	205.1	20.0	29.9
7TH ST NW QUAD	30.0		30.0	15.0			151.9	158.2	13.0	23.5
7TH ST NE QUAD	38.0		38.0	19.0			234.0	216.8	19.0	34.4
6TH ST NW QUAD	21.0		21.0	11.0			131.7	116.7	10.0	19.3
6TH ST NE QUAD	16.0		16.0	8.0			202.4	189.2	13.1	26.0
4TH ST NW QUAD	31.0		31.0	16.0			184.7	161.7	12.1	27.4
4TH ST NE QUAD	24.0		24.0	12.0			128.8	116.8	17.7	19.6
4TH ST SE QUAD	24.0		24.0	12.0			129.4	107.6	10.0	19.7
2ND ST NW QUAD	24.0		24.0	12.0			143.4	131.2	13.3	21.3
2ND ST SW QUAD	19.0		19.0	10.0			54.5	53.3	8.0	10.3

CURB, MEDIAN, SIDEWALK SCHEDULE

LOCATION: STATION TO STATION	CURB AND GUTTER REMOVAL FOOT	CONCRETE CURB AND GUTTER		TIE BARS 3/4" EACH	MEDIAN SURFACE 4 INCH SQ FT	MEDIAN REMOVAL SQ FT	PCC SIDEWALK 4 INCH SQ FT	SIDEWALK REMOVAL SQ FT	DETECTABLE WARNINGS SQ FT	PROTECTIVE COAT SQ YD
		TYPE B-6.06 FOOT	TYPE B-6.12 FOOT							
WB (MAINST)										
RT STA. 49+00.	10.0		10.0	5.0						2.2
RT STA. 57+40	40.0		40.0	20.0						8.9
RT STA. 58+00.	20.0		20.0	10.0						4.4
LT STA. 77+00.	10.0		10.0	5.0						2.2
RT STA. 1+40.	20.0		20.0	10.0						4.4
RT STA. 3+00.	30.0		30.0	15.0						6.7
RT STA. 10+00.	150.0		150.0	75.0						33.3
14TH ST	18.0		18.0	9.0			101.5	74.8	10.0	15.3
14TH ST	18.0		18.0	9.0			77.6	73.2	10.0	12.6
12TH ST	21.0		21.0	11.0			148.5	175.6	10.0	21.2
12TH ST	27.0		27.0	14.0			93.4	94.5	15.2	16.4
10TH ST	26.0		26.0	13.0			344.8	344.8	10.4	44.1
7TH ST	26.0		26.0	13.0			207.8	200.3	17.5	28.9
7TH ST	33.0		33.0	17.0			323.0	300.0	20.0	43.2
7TH ST	31.0		31.0	16.0			216.5	199.0	13.5	30.9
7TH ST	35.0		35.0	18.0			302.3	257.8	20.0	41.4
6TH ST	29.0		29.0	15.0			147.5	146.2	20.0	22.8
6TH ST	25.0		25.0	13.0			142.0	127.6	20.0	21.3
6TH ST	29.0		29.0	15.0			188.0	176.6	20.0	27.3
LOCATION 1 TOTALS	1,790.0	0.0	1,790.0	902.0	0.0	0.0	5,542.0	5,257.0	473.0	1,013.0
LOCATION 2										
FAP 821 (IL 15)										
EB & WB (BROADWAY) CENTER MEDIAN NEAR I-57										
STA. 522+30.	30.0	30.0		15.0	60.0	60.0				15.6
STA. 527+00.	14.0	14.0		7.0						1.0
STA. 528+65.	250.0	250.0		125.0						18.5
STA. 530+35.	14.0	14.0		7.0						1.0
STA. 532+60.	5.0	5.0		3.0						0.4
STA. 538+50.	7.0	7.0		4.0						0.5
LOCATION 2 TOTALS	320.0	320.0	0.0	161.0	60.0	60.0	0.0	0.0	0.0	37.0
PROJECT TOTALS:	2,110.0	320.0	1,790.0	1,063.0	60.0	60.0	5,542.0	5,257.0	473.0	1,050.0

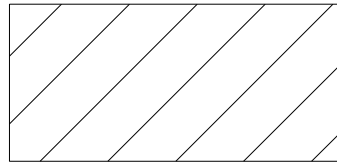
NOTE: ALL STATIONS ARE APPROXIMATE. LOCATIONS AND QUANTITIES WILL BE DETERMINED BY THE ENGINEER.
SEE SHEET #68 FOR LOCATION 3 QUANTITIES

PAVEMENT MARKING SCHEDULE

LOCATION: STATION TO STATION	PERFORMED PLASTIC PAVEMENT MARKING, TYPE B - INLAID						
	LINE 4"				LINE 12"	LINE 24	LETTERS AND SYMBOLS
	SKIP DASH WHITE FOOT	SKIP DASH YELLOW FOOT	SOLID WHITE FOOT	SOLID YELLOW FOOT	SOLID WHITE FOOT	SOLID WHITE FOOT	SQ FT
EASTBOUND							
STA 655+00. TO STA 661+35.	320.0						
STA 656+50. TO STA 659+15. PARKING			30.0				
STA 660+65. COMBO ARROW							52.0
STA 660+65. THRU ARROW							11.5
STA 661+25. COMBO ARROW							52.0
STA 661+25. THRU ARROW							11.5
STA 661+35. STOP BAR						44.0	
STA 662+00. TO STA 662+12.68 BK	0.0						
STA 40+32. AH TO STA 46+50.	300.0						
STA 40+32. TO STA 44+00. PARKING			99.0				
STA 44+00. TO STA 47+00. PARKING			69.0				
STA 45+75. COMBO ARROW							52.0
STA 45+75. THRU ARROW							11.5
STA 46+40. COMBO ARROW							52.0
STA 46+40. THRU ARROW							11.5
STA 46+50. STOP BAR						44.0	
STA 47+00. TO STA 50+00. PARKING			75.0				
STA 47+35. TO STA 49+45.	50.0		210.0				
STA 47+50. ONLY							20.8
STA 47+76. LT ARROW							15.6
STA 49+00. ONLY							20.8
STA 49+26. LT ARROW							15.6
STA 49+45. STOP BAR						42.0	
STA 50+00. TO STA 55+50 PARKING			180.0				
STA 50+25. TO STA 74+98.04 BK	620.0						
STA 55+50. TO STA 60+00. PARKING			69.0				
STA 65+50. RR CROSSING							61.2
STA 65+50. RR CROSSING STOP BARS						84.0	
STA 67+40. RR STOP BAR						42.0	

PAVEMENT MARKING SCHEDULE

LOCATION: STATION TO STATION	PERFORMED PLASTIC PAVEMENT MARKING, TYPE B - INLAID						
	LINE 4"				LINE 12"	LINE 24	LETTERS AND SYMBOLS
	SKIP DASH WHITE	SKIP DASH YELLOW	SOLID WHITE	SOLID YELLOW	SOLID WHITE	SOLID WHITE	SQ FT
	FOOT	FOOT	FOOT	FOOT	FOOT	FOOT	
STA 74+98.22 AH TO STA 82+85.	200.0						
STA 75+50. RR CROSSING							61.2
STA 75+50. RR CROSSING STOP BARS						84.0	
STA 78+30 RR STOP BAR						42.0	
STA 82+85. TO STA 84+00.	30.0			115.0			
STA 84+00. TO STA 88+50.	110.0		450.0	450.0			
STA 88+50. TO STA 89+95.			290.0	145.0			
LT STA 88+65. ONLY							20.8
LT STA 88+91. LT ARROW							15.6
STA 89+95. TO STA 90+30.			70.0				
STA 90+30. TO STA 91+60.			310.0		110.0		
LT STA 90+95. STOP BAR CROSS OVER						14.0	
LT STA 91+53. STOP BAR CROSS OVER						18.0	
STA 91+60. TO STA 94+26.			266.0				
STA 94+26. TO STA 97+95.5 BK			370.0				
SCHEDULE TOTALS:	3,720.0	150.0	5,820.0	2,093.0	110.0	889.0	897.8
IMPROVEMENT TOTAL:	11,783.0			110.0	889.0	897.8	



HMA SURFACE REMOVAL 2 1/4"
 POLY HMA SURFACE COURSE, MIX D, N90
 POLY LEVELING BINDER (MM), IL-9.5FG, N90

PREFORMED PLASTIC
 PAVEMENT MARKING, TYPE B - INLAID
 LINE 4" SOLID WHITE (TYP.)

PREFORMED PLASTIC
 PAVEMENT MARKING, TYPE B - INLAID
 LINE 12" SOLID WHITE (TYP.)

PREFORMED PLASTIC
 PAVEMENT MARKING, TYPE B - INLAID
 LETTERS AND SYMBOLS WHITE (TYP.)

IL 15 WESTBOUND
 (MAIN ST.)

PREFORMED PLASTIC
 PAVEMENT MARKING, TYPE B - INLAID
 LINE 4" SKIP DASH WHITE (TYP.)

IMPROVEMENT BEGINS
 WB IL 15 STA. 32+50

EQUATION:
 PC STA. 31+55.17 BK =
 ST. 31+56.17 AH

PREFORMED PLASTIC
 PAVEMENT MARKING, TYPE B - INLAID
 LINE 24" SOLID WHITE (TYP.)

CL 14TH ST.

14TH
 11
 14TH

30+00

46'

655+00

IMPROVEMENT BEGINS
 EB IL 15 STA. 655+00

IL 15 EASTBOUND
 (BROADWAY)

PREFORMED PLASTIC
 PAVEMENT MARKING, TYPE B - INLAID
 LINE 4" SKIP DASH WHITE (TYP.)



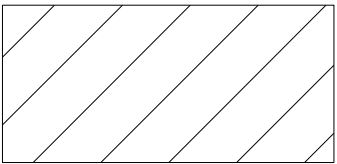
FILE NAME =	USER NAME = KRANZJC	DESIGNED -	REVISED -
pw:\IL\084EBID\INTEG.illinois.gov\PWIDOT\Documents\IDOT Offices\District 9\Projects\78492\Drawings\CAD\Sheets\78492 sht.dgn		DRAWN -	REVISED -
Default	PLOT SCALE = 40.0000' / in.	CHECKED -	REVISED -
	PLOT DATE = 3/24/2017	DATE -	REVISED -

STATE OF ILLINOIS
 DEPARTMENT OF TRANSPORTATION

PLAN SHEET - IL 15
 EB & WB

SCALE: SHEET OF SHEETS STA. TO STA.

F.A.P. RTE.	SECTION	COUNTY	TOTAL SHEETS	SHEET NO.
821	(132,142)RS-6	JEFFERSON	71	27
CONTRACT NO. 78492				
ILLINOIS FED. AID PROJECT				



HMA SURFACE REMOVAL 2 1/4"
 POLY HMA SURFACE COURSE, MIX D, N90
 POLY LEVELING BINDER (MM), IL-9.5FG, N90

PREFORMED PLASTIC
 PAVEMENT MARKING, TYPE B - INLAID
 LETTERS AND SYMBOLS WHITE (TYP.)

PREFORMED PLASTIC
 PAVEMENT MARKING, TYPE B - INLAID
 LINE 12" SOLID WHITE (TYP.)

IL 15 EASTBOUND
 (BROADWAY)

13TH ST.

12TH ST.

660+00

11 13TH

12TH

41

PREFORMED PLASTIC
 PAVEMENT MARKING, TYPE B - INLAID
 LINE 4" SKIP DASH WHITE (TYP.)

PREFORMED PLASTIC
 PAVEMENT MARKING, TYPE B - INLAID
 LINE 24" SOLID WHITE (TYP.)

EQUATION:
 Sta 662+12.68 BK =
 Sta 40+32.00 AH

PREFORMED PLASTIC
 PAVEMENT MARKING, TYPE B - INLAID
 LINE 4" SOLID WHITE (TYP.)

10+00

9



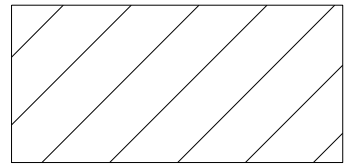
FILE NAME =	USER NAME = KRANZJC	DESIGNED -	REVISED -
pw:\IL084EBIDINTEG\Illinois.gov\PIWIDOT\Documents\IDOT Offices\District 9\Projects\78492\Drawings\CAD\Sheets\78492 sht.dgn		DRAWN -	REVISED -
Default	PLOT SCALE = 40.0000' / in.	CHECKED -	REVISED -
	PLOT DATE = 3/24/2017	DATE -	REVISED -

**STATE OF ILLINOIS
 DEPARTMENT OF TRANSPORTATION**

**PLAN SHEET - IL 15
 EB**

SCALE: SHEET OF SHEETS STA. TO STA.

F.A.P. RTE.	SECTION	COUNTY	TOTAL SHEETS	SHEET NO.
821	(13Z,14Z)RS-6	JEFFERSON	71	28
CONTRACT NO. 78492				
ILLINOIS FED. AID PROJECT				



HMA SURFACE REMOVAL 2 1/4"
 POLY HMA SURFACE COURSE, MIX D, N90
 POLY LEVELING BINDER (MM), IL-9.5FG, N90

CL 11TH ST.

PREFORMED PLASTIC
 PAVEMENT MARKING, TYPE B - INLAID
 LINE 12" SOLID WHITE (TYP.)

PREFORMED PLASTIC
 PAVEMENT MARKING, TYPE B - INLAID
 LETTERS AND SYMBOLS WHITE (TYP.)

IL 15 EASTBOUND
 (BROADWAY)

PREFORMED PLASTIC
 PAVEMENT MARKING, TYPE B - INLAID
 LINE 24" SOLID WHITE (TYP.)

PREFORMED PLASTIC
 PAVEMENT MARKING, TYPE B - INLAID
 LINE 12" SOLID WHITE (TYP.)

CL 10TH ST.

PREFORMED PLASTIC
 PAVEMENT MARKING, TYPE B - INLAID
 LINE 4" SKIP DASH WHITE (TYP.)

PREFORMED PLASTIC
 PAVEMENT MARKING, TYPE B - INLAID
 LINE 4" SOLID WHITE (TYP.)

PREFORMED PLASTIC
 PAVEMENT MARKING, TYPE B - INLAID
 LINE 4" SKIP DASH WHITE (TYP.)

PREFORMED PLASTIC
 PAVEMENT MARKING, TYPE B - INLAID
 LINE 4" SOLID WHITE (TYP.)



FILE NAME =	USER NAME = KRANZJC	DESIGNED -	REVISED -
p:\IL\084EBID\INTEG\illinois.gov\PIWIDOT\Documents\IDOT Offices\District 9\Projects\78492\Drawings\CAD\Sheets\78492 sht.dgn		DRAWN -	REVISED -
Default	PLOT SCALE = 40.0000' / in.	CHECKED -	REVISED -
	PLOT DATE = 3/24/2017	DATE -	REVISED -

**STATE OF ILLINOIS
 DEPARTMENT OF TRANSPORTATION**

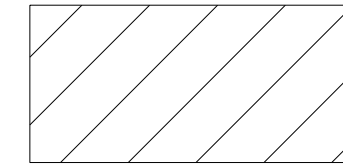
**PLAN SHEET - IL 15
 EB**

SCALE: SHEET OF SHEETS STA. TO STA.

F.A.P. RTE.	SECTION	COUNTY	TOTAL SHEETS	SHEET NO.
821	(132,142)RS-6	JEFFERSON	71	29
CONTRACT NO. 78492				
ILLINOIS FED. AID PROJECT				



PREFORMED PLASTIC
PAVEMENT MARKING, TYPE B - INLAID
LETTERS AND SYMBOLS WHITE (TYP.)



HMA SURFACE REMOVAL 2 1/4"
POLY HMA SURFACE COURSE, MIX D, N90
POLY LEVELING BINDER (MM), IL-9.5FG, N90

9TH ST.

U+H
11

PREFORMED PLASTIC
PAVEMENT MARKING, TYPE B - INLAID
LINE 12" SOLID WHITE (TYP.)

IL 15 EASTBOUND
(BROADWAY)

PREFORMED PLASTIC
PAVEMENT MARKING, TYPE B - INLAID
LINE 4" SKIP DASH WHITE (TYP.)

PREFORMED PLASTIC
PAVEMENT MARKING, TYPE B - INLAID
LINE 4" SOLID WHITE (TYP.)

PREFORMED PLASTIC
PAVEMENT MARKING, TYPE B - INLAID
LINE 24" SOLID WHITE (TYP.)

PREFORMED PLASTIC
PAVEMENT MARKING, TYPE B - INLAID
LINE 4" SOLID WHITE (TYP.)

6

8

50+00



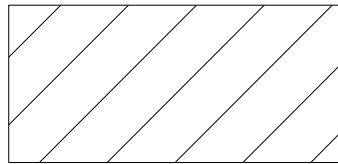
FILE NAME =	USER NAME = KRANZJC	DESIGNED -	REVISED -
pw:\IL\084EBID\INTEG\illinois.gov\PIWIDOT\Documents\IDOT Offices\District 9\Projects\78492\DRAWING\CAD\Sheets\78492 sht.dgn		DRAWN -	REVISED -
Default	PLOT SCALE = 40.0000' / in.	CHECKED -	REVISED -
	PLOT DATE = 3/24/2017	DATE -	REVISED -

**STATE OF ILLINOIS
DEPARTMENT OF TRANSPORTATION**

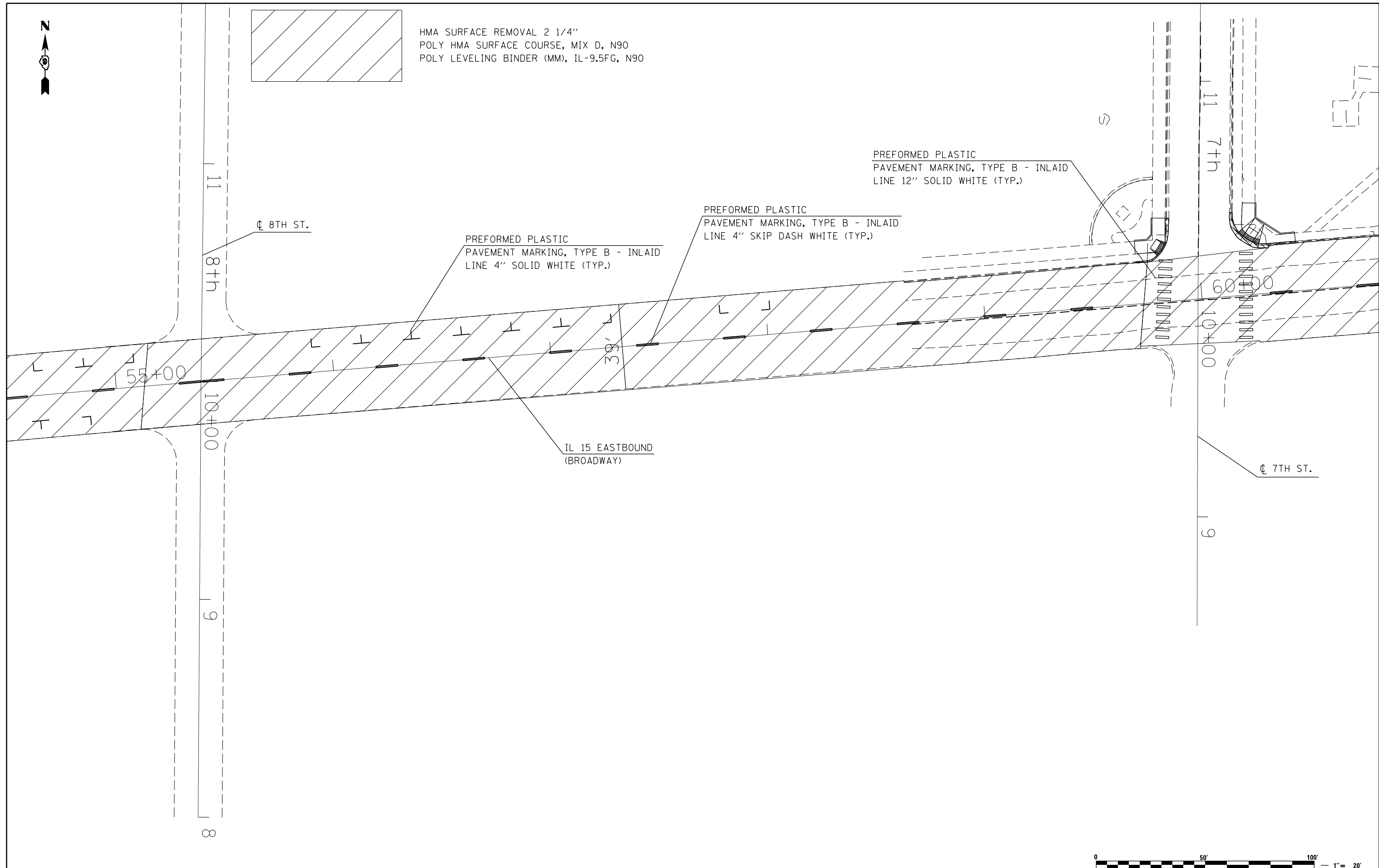
**PLAN SHEET - IL 15
EB**

SCALE: SHEET OF SHEETS STA. TO STA.

F.A.P. RTE.	SECTION	COUNTY	TOTAL SHEETS	SHEET NO.
821	(132,142)RS-6	JEFFERSON	71	30
CONTRACT NO. 78492				
ILLINOIS FED. AID PROJECT				



HMA SURFACE REMOVAL 2 1/4"
 POLY HMA SURFACE COURSE, MIX D, N90
 POLY LEVELING BINDER (MM), IL-9.5FG, N90



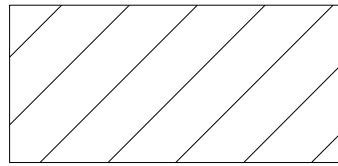
FILE NAME =	USER NAME = KRANZJC	DESIGNED -	REVISED -
pw:\IL084EBIDINTEG.illinois.gov\PWIDOT\Documents\IDOT Offices\District 9\Projects\78492\Drawings\CAD\Sheets\78492 sht.dgn		DRAWN -	REVISED -
Default	PLOT SCALE = 40.0000' / in.	CHECKED -	REVISED -
	PLOT DATE = 3/24/2017	DATE -	REVISED -

**STATE OF ILLINOIS
 DEPARTMENT OF TRANSPORTATION**

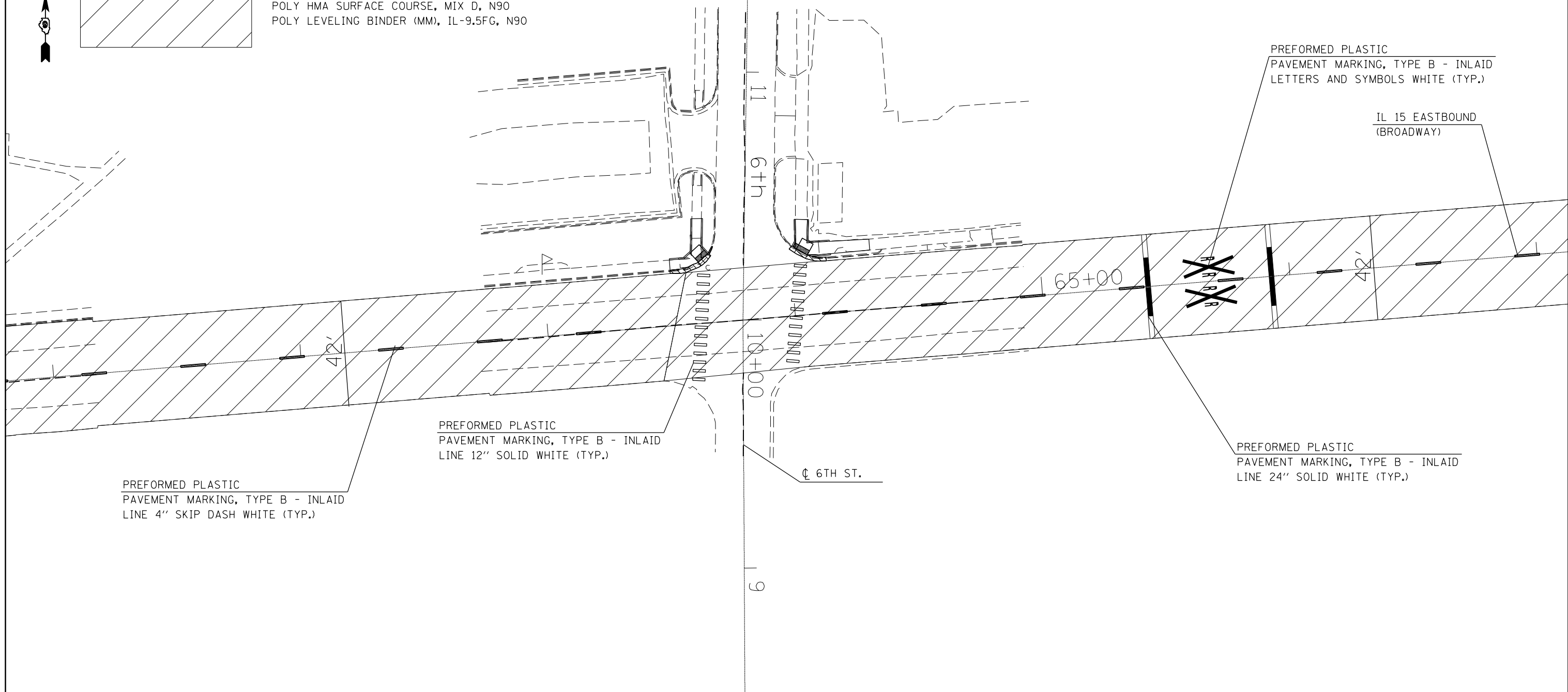
**PLAN SHEET - IL 15
 EB**

SCALE: SHEET OF SHEETS STA. TO STA.

F.A.P. RTE.	SECTION	COUNTY	TOTAL SHEETS	SHEET NO.
821	(132,142)RS-6	JEFFERSON	71	31
CONTRACT NO. 78492				
ILLINOIS FED. AID PROJECT				



HMA SURFACE REMOVAL 2 1/4"
 POLY HMA SURFACE COURSE, MIX D, N90
 POLY LEVELING BINDER (MM), IL-9.5FG, N90



PREFORMED PLASTIC
 PAVEMENT MARKING, TYPE B - INLAID
 LINE 4" SKIP DASH WHITE (TYP.)

PREFORMED PLASTIC
 PAVEMENT MARKING, TYPE B - INLAID
 LINE 12" SOLID WHITE (TYP.)

PREFORMED PLASTIC
 PAVEMENT MARKING, TYPE B - INLAID
 LINE 24" SOLID WHITE (TYP.)

PREFORMED PLASTIC
 PAVEMENT MARKING, TYPE B - INLAID
 LETTERS AND SYMBOLS WHITE (TYP.)

IL 15 EASTBOUND
 (BROADWAY)

6TH ST.



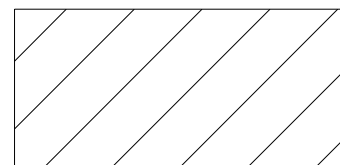
FILE NAME =	USER NAME = KRANZJC	DESIGNED -	REVISED -
pw:\IL\084EBIDINTEG\illinois.gov\PWIDOT\Documents\IDOT Offices\District 9\Projects\78492\Drawings\CAD\Sheets\78492 sht.dgn		DRAWN -	REVISED -
Default	PLOT SCALE = 40.0000' / in.	CHECKED -	REVISED -
	PLOT DATE = 3/24/2017	DATE -	REVISED -

STATE OF ILLINOIS
 DEPARTMENT OF TRANSPORTATION

PLAN SHEET - IL 15
 EB

SCALE: SHEET OF SHEETS STA. TO STA.

F.A.P. RTE.	SECTION	COUNTY	TOTAL SHEETS	SHEET NO.
821	(132,142)RS-6	JEFFERSON	71	32
CONTRACT NO. 78492				
ILLINOIS FED. AID PROJECT				



HMA SURFACE REMOVAL 2 1/4"
 POLY HMA SURFACE COURSE, MIX D, N90
 POLY LEVELING BINDER (MM), IL-9.5FG, N90

CL 4TH ST.

CL 5TH ST.

IL 15 EASTBOUND
 (BROADWAY)

170+00

PREFORMED PLASTIC
 PAVEMENT MARKING, TYPE B - INLAID
 LINE 12" SOLID WHITE (TYP.)

PREFORMED PLASTIC
 PAVEMENT MARKING, TYPE B - INLAID
 LINE 4" SKIP DASH WHITE (TYP.)

PREFORMED PLASTIC
 PAVEMENT MARKING, TYPE B - INLAID
 LINE 24" SOLID WHITE (TYP.)



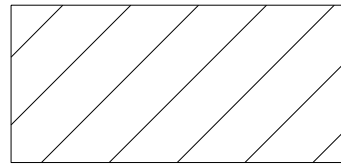
FILE NAME =	USER NAME = KRANZJC	DESIGNED -	REVISED -
pw:\IL\084EBID\INTEG\illinois.gov\PWIDOT\Documents\IDOT Offices\District 9\Projects\78492\Drawings\CAD\Sheets\78492 sht.dgn		DRAWN -	REVISED -
Default	PLOT SCALE = 40.0000' / in.	CHECKED -	REVISED -
	PLOT DATE = 3/24/2017	DATE -	REVISED -

**STATE OF ILLINOIS
 DEPARTMENT OF TRANSPORTATION**

**PLAN SHEET - IL 15
 EB**

SCALE: SHEET OF SHEETS STA. TO STA.

F.A.P. RTE.	SECTION	COUNTY	TOTAL SHEETS	SHEET NO.
821	(132,142)RS-6	JEFFERSON	71	33
CONTRACT NO. 78492				
ILLINOIS FED. AID PROJECT				



HMA SURFACE REMOVAL 2 1/4"
 POLY HMA SURFACE COURSE, MIX D, N90
 POLY LEVELING BINDER (MM), IL-9.5FG, N90

EQUATION:
 PT Sta 74+98.04 BK =
 Sta 74+98.22 AH

CL 3RD ST.

11
3rd

IL 15 EASTBOUND
 (BROADWAY)

75+00

42'



PREFORMED PLASTIC
 PAVEMENT MARKING, TYPE B - INLAID
 LINE 24" SOLID WHITE (TYP.)

PREFORMED PLASTIC
 PAVEMENT MARKING, TYPE B - INLAID
 LINE 4" SKIP DASH WHITE (TYP.)

PREFORMED PLASTIC
 PAVEMENT MARKING, TYPE B - INLAID
 LETTERS AND SYMBOLS WHITE (TYP.)

PREFORMED PLASTIC
 PAVEMENT MARKING, TYPE B - INLAID
 LINE 24" SOLID WHITE (TYP.)

9



FILE NAME =	USER NAME = KRANZJC	DESIGNED -	REVISED -
pw:\IL\084EBID\INTEG\illinois.gov\PWIDOT\Documents\IDOT Offices\District 9\Projects\78492\Drawings\CAD\Sheets\78492 sht.dgn		DRAWN -	REVISED -
Default	PLOT SCALE = 40.0000' / in.	CHECKED -	REVISED -
	PLOT DATE = 3/24/2017	DATE -	REVISED -

STATE OF ILLINOIS
 DEPARTMENT OF TRANSPORTATION

PLAN SHEET - IL 15
 EB

SCALE: SHEET OF SHEETS STA. TO STA.

F.A.P. RTE.	SECTION	COUNTY	TOTAL SHEETS	SHEET NO.
821	(132,142)RS-6	JEFFERSON	71	34
CONTRACT NO. 78492				
ILLINOIS FED. AID PROJECT				



HMA SURFACE REMOVAL 2 1/4"
 POLY HMA SURFACE COURSE, MIX D, N90
 POLY LEVELING BINDER (MM), IL-9.5FG, N90

PREFORMED PLASTIC
 PAVEMENT MARKING, TYPE B - INLAID
 LINE 4" SKIP DASH WHITE (TYP.)

PREFORMED PLASTIC
 PAVEMENT MARKING, TYPE B - INLAID
 LINE 4" SOLID YELLOW (TYP.)

IL 15 EASTBOUND
 (BROADWAY)

CL 2ND ST.

111
 2nd

180+00

42'

185+00

24'

PI Sta 10+00.00

PREFORMED PLASTIC
 PAVEMENT MARKING, TYPE B - INLAID
 LINE 12" SOLID WHITE (TYP.)

PREFORMED PLASTIC
 PAVEMENT MARKING, TYPE B - INLAID
 LINE 4" SOLID WHITE (TYP.)

19'

POT Sta 8+50.00



FILE NAME =	USER NAME = KRANZJC	DESIGNED -	REVISED -
p:\IL\084EBIDINTEG\illinois.gov\PWIDOT\Documents\IDOT Offices\District 9\Projects\78492\Drawings\CAD\Sheets\78492 sht.dgn		DRAWN -	REVISED -
Default	PLOT SCALE = 40.0000' / in.	CHECKED -	REVISED -
	PLOT DATE = 3/24/2017	DATE -	REVISED -

**STATE OF ILLINOIS
 DEPARTMENT OF TRANSPORTATION**

**PLAN SHEET - IL 15
 EB**

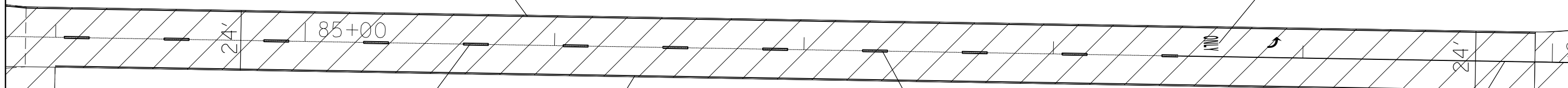
SCALE: SHEET OF SHEETS STA. TO STA.

F.A.P. RTE.	SECTION	COUNTY	TOTAL SHEETS	SHEET NO.
821	(132,142)RS-6	JEFFERSON	71	35
CONTRACT NO. 78492				
ILLINOIS FED. AID PROJECT				



PREFORMED PLASTIC
PAVEMENT MARKING, TYPE B - INLAID
LINE 4" SOLID YELLOW (TYP.)

PREFORMED PLASTIC
PAVEMENT MARKING, TYPE B - INLAID
LETTERS AND SYMBOLS WHITE (TYP.)

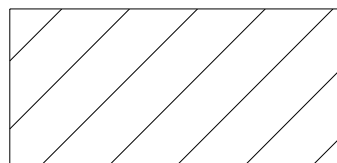


PREFORMED PLASTIC
PAVEMENT MARKING, TYPE B - INLAID
LINE 4" SKIP DASH WHITE (TYP.)

PREFORMED PLASTIC
PAVEMENT MARKING, TYPE B - INLAID
LINE 4" SOLID WHITE (TYP.)

IL 15 EASTBOUND
(BROADWAY)

PREFORMED PLASTIC
PAVEMENT MARKING, TYPE B - INLAID
LINE 4" SOLID WHITE (TYP.)



HMA SURFACE REMOVAL 2 1/4"
POLY HMA SURFACE COURSE, MIX D, N90
POLY LEVELING BINDER (MM), IL-9.5FG, N90



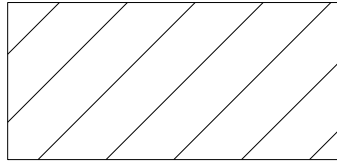
FILE NAME =	USER NAME = KRANZJC	DESIGNED -	REVISED -
pw:\IL\084EBIDINTEG\illinois.gov\PWIDOT\Documents\IDOT Offices\District 9\Projects\78492\Drawings\CAD\Sheets\78492 sht.dgn		CHECKED -	REVISED -
Default	PLOT SCALE = 40.0000' / in.	DATE -	REVISED -
	PLOT DATE = 3/24/2017		

**STATE OF ILLINOIS
DEPARTMENT OF TRANSPORTATION**

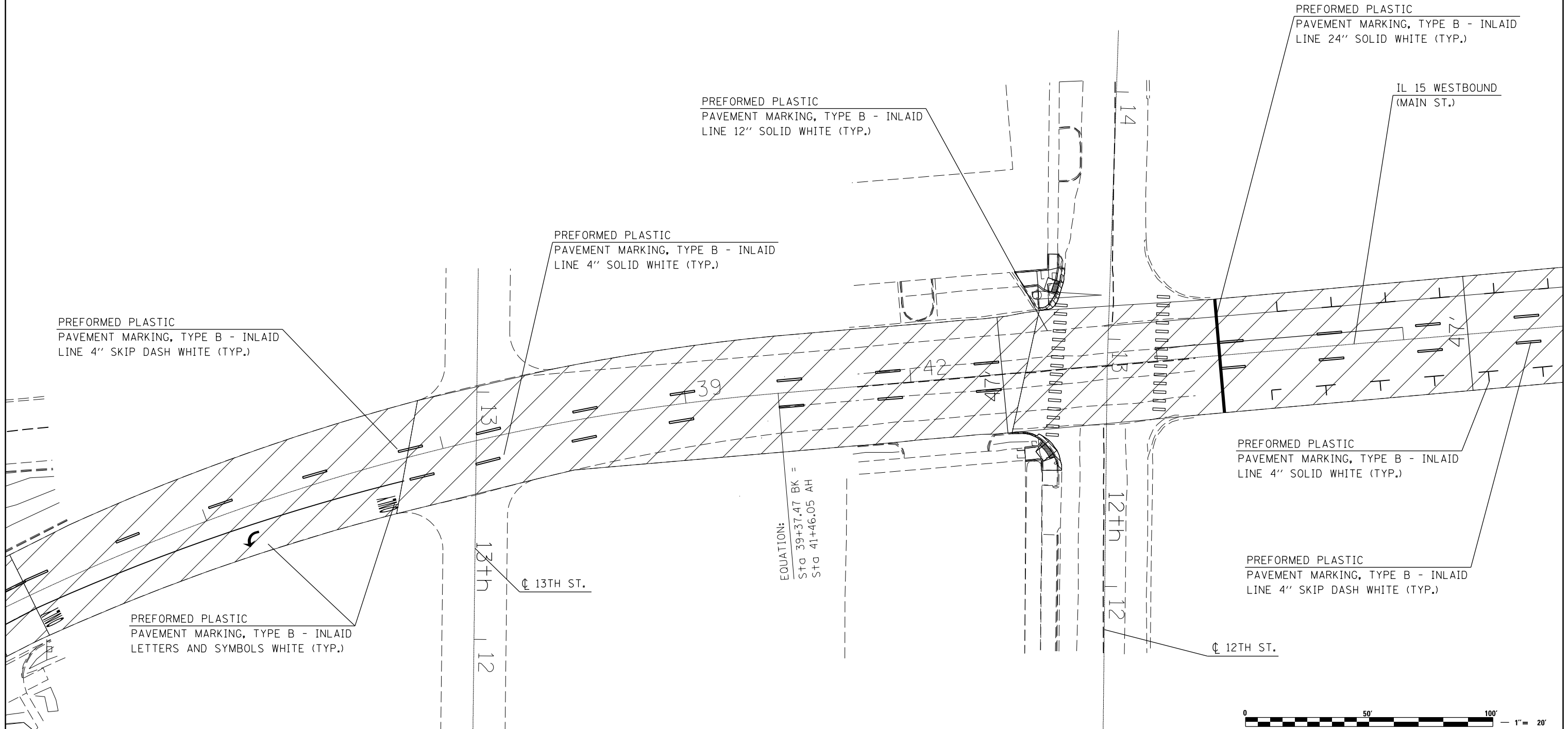
**PLAN SHEET - IL 15
EB**

SCALE: SHEET OF SHEETS STA. TO STA.

F.A.P. RTE.	SECTION	COUNTY	TOTAL SHEETS	SHEET NO.
821	(132,142)RS-6	JEFFERSON	71	36
				CONTRACT NO. 78492
ILLINOIS FED. AID PROJECT				



HMA SURFACE REMOVAL 2 1/4"
 POLY HMA SURFACE COURSE, MIX D, N90
 POLY LEVELING BINDER (MM), IL-9.5FG, N90



EQUATION:
 Sta 39+37.47 BK =
 Sta 41+46.05 AH



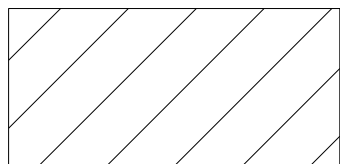
FILE NAME =	USER NAME = KRANZJC	DESIGNED -	REVISED -
pw:\IL084EBIDINTEG\illinois.gov\PWIDOT\Documents\IDOT Offices\District 9\Projects\78492\Drawings\CAD\Sheets\78492.sht.dgn		DRAWN -	REVISED -
Default	PLOT SCALE = 40.0000' / in.	CHECKED -	REVISED -
	PLOT DATE = 3/24/2017	DATE -	REVISED -

**STATE OF ILLINOIS
 DEPARTMENT OF TRANSPORTATION**

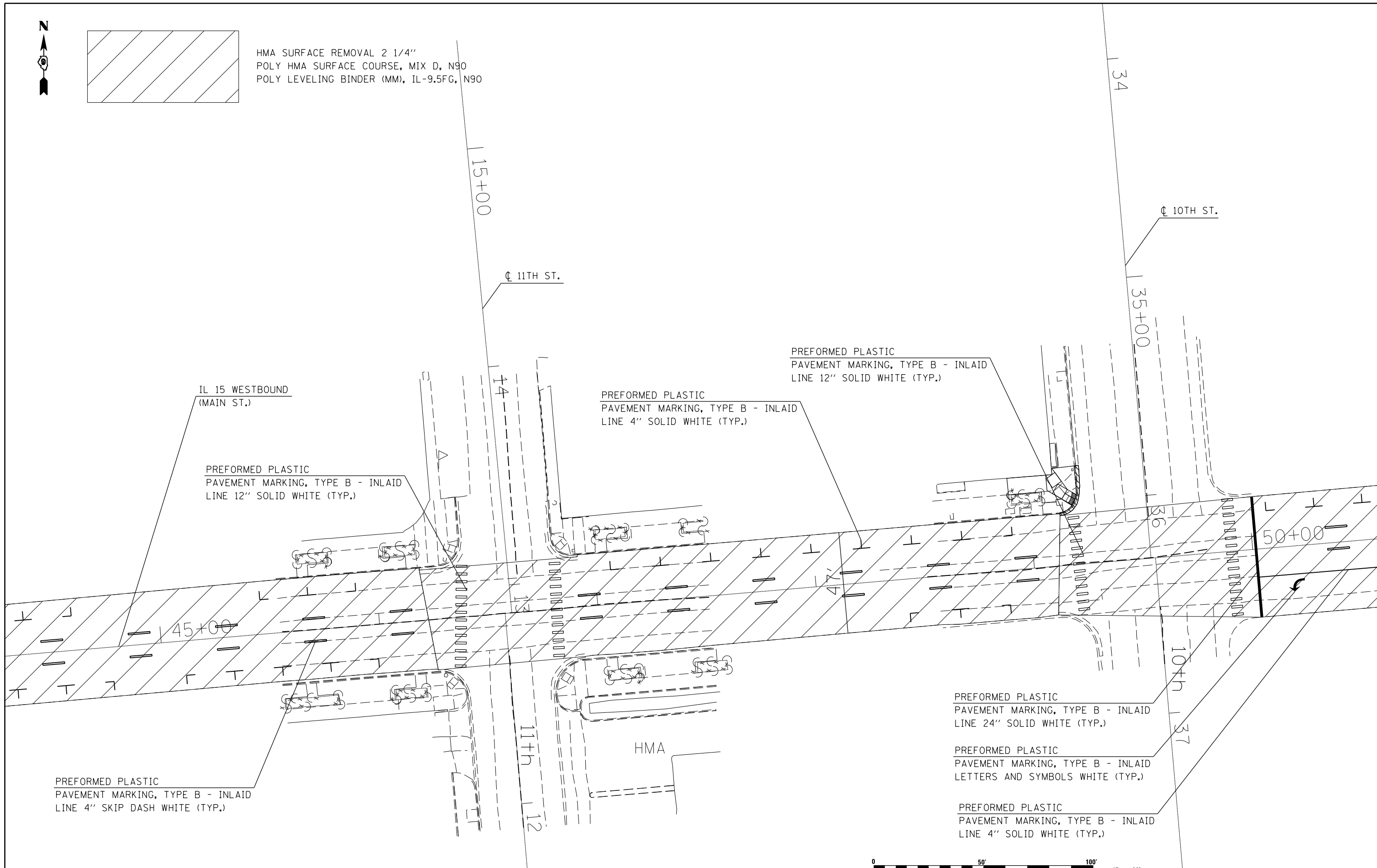
**PLAN SHEET - IL 15
 WB**

SCALE: SHEET OF SHEETS STA. TO STA.

F.A.P. RTE.	SECTION	COUNTY	TOTAL SHEETS	SHEET NO.
821	(132,142)RS-6	JEFFERSON	71	37
CONTRACT NO. 78492				
ILLINOIS FED. AID PROJECT				



HMA SURFACE REMOVAL 2 1/4"
 POLY HMA SURFACE COURSE, MIX D, N90
 POLY LEVELING BINDER (MM), IL-9.5FG, N90



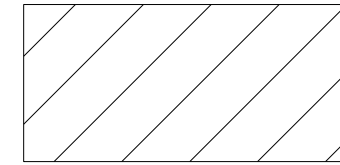
FILE NAME =	USER NAME = KRANZJC	DESIGNED -	REVISED -
pw:\IL\084EBIDINTEG\illinois.gov\PWIDOT\Documents\IDOT Offices\District 9\Projects\78492\Drawings\CAD\Sheets\78492 sht.dgn		DRAWN -	REVISED -
Default	PLOT SCALE = 40.0000' / in.	CHECKED -	REVISED -
	PLOT DATE = 3/24/2017	DATE -	REVISED -

**STATE OF ILLINOIS
 DEPARTMENT OF TRANSPORTATION**

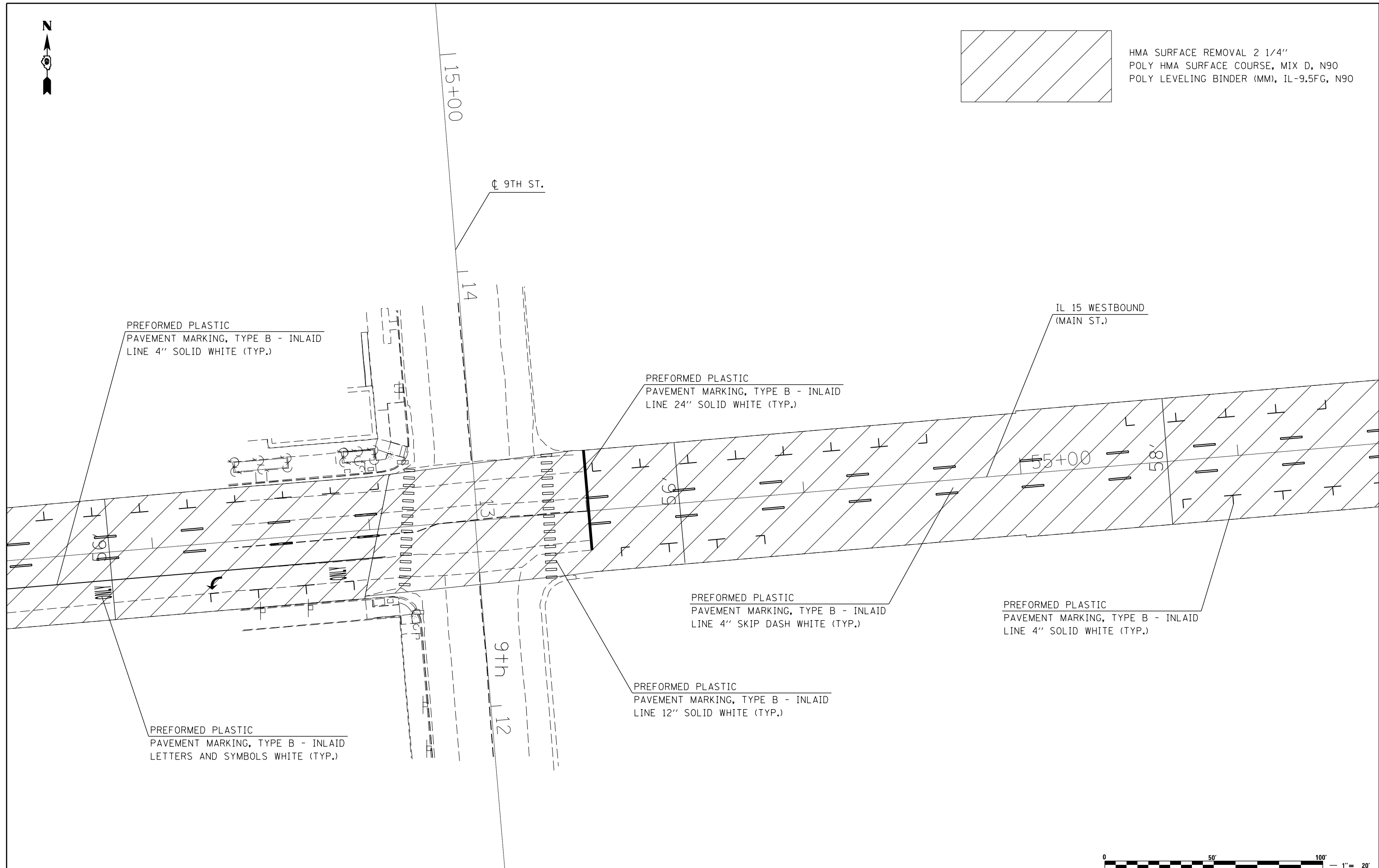
**PLAN SHEET - IL 15
 WB**

SCALE: SHEET OF SHEETS STA. TO STA.

F.A.P. RTE.	SECTION	COUNTY	TOTAL SHEETS	SHEET NO.
821	(132,142)RS-6	JEFFERSON	71	38
CONTRACT NO. 78492				
<small>ILLINOIS FED. AID PROJECT</small>				



HMA SURFACE REMOVAL 2 1/4"
 POLY HMA SURFACE COURSE, MIX D, N90
 POLY LEVELING BINDER (MM), IL-9.5FG, N90



PREFORMED PLASTIC
 PAVEMENT MARKING, TYPE B - INLAID
 LINE 4" SOLID WHITE (TYP.)

PREFORMED PLASTIC
 PAVEMENT MARKING, TYPE B - INLAID
 LINE 24" SOLID WHITE (TYP.)

IL 15 WESTBOUND
 (MAIN ST.)

PREFORMED PLASTIC
 PAVEMENT MARKING, TYPE B - INLAID
 LINE 4" SKIP DASH WHITE (TYP.)

PREFORMED PLASTIC
 PAVEMENT MARKING, TYPE B - INLAID
 LINE 4" SOLID WHITE (TYP.)

PREFORMED PLASTIC
 PAVEMENT MARKING, TYPE B - INLAID
 LETTERS AND SYMBOLS WHITE (TYP.)

PREFORMED PLASTIC
 PAVEMENT MARKING, TYPE B - INLAID
 LINE 12" SOLID WHITE (TYP.)



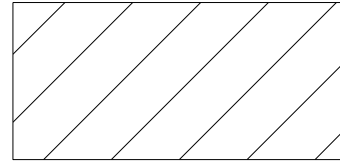
FILE NAME =	USER NAME = KRANZJC	DESIGNED -	REVISED -
pw:\IL\084EBIDINTEG\illinois.gov\PWIDOT\Documents\IDOT Offices\District 9\Projects\78492\Drawings\CAD\Sheets\78492 sht.dgn		DRAWN -	REVISED -
Default	PLOT SCALE = 40.0000' / in.	CHECKED -	REVISED -
	PLOT DATE = 3/24/2017	DATE -	REVISED -

STATE OF ILLINOIS
DEPARTMENT OF TRANSPORTATION

PLAN SHEET - IL 15
WB

SCALE: SHEET OF SHEETS STA. TO STA.

F.A.P. RTE.	SECTION	COUNTY	TOTAL SHEETS	SHEET NO.
821	(132,142)RS-6	JEFFERSON	71	39
				CONTRACT NO. 78492
ILLINOIS FED. AID PROJECT				

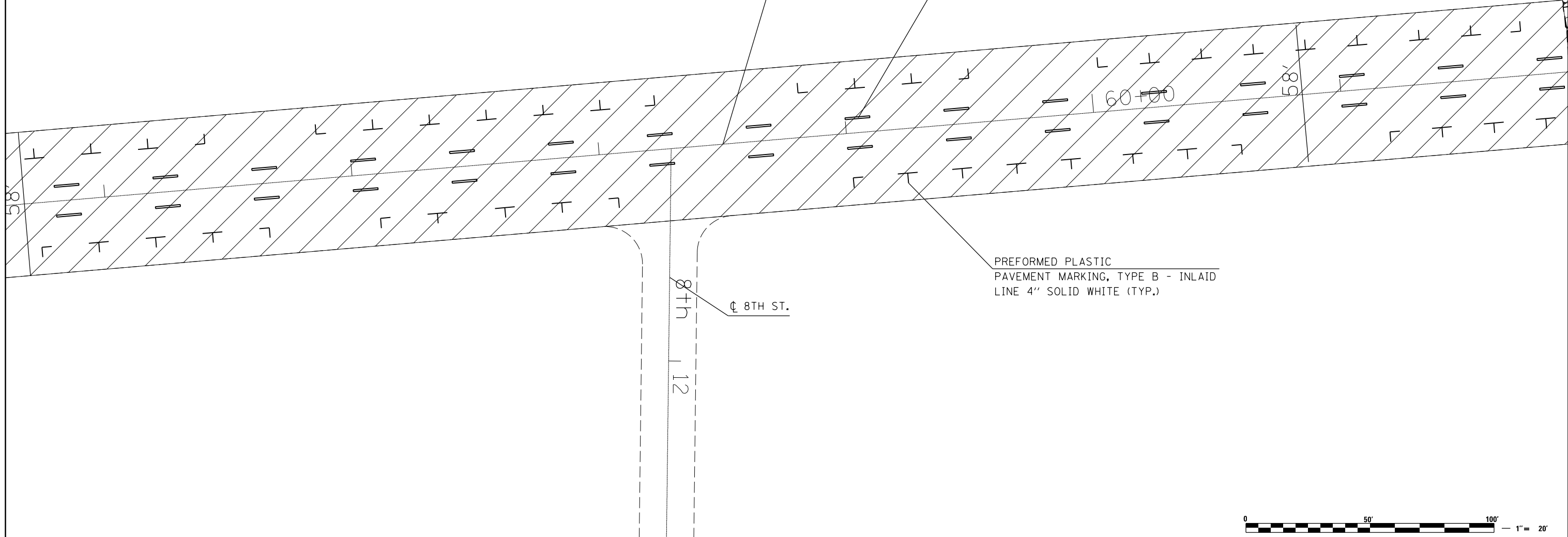


HMA SURFACE REMOVAL 2 1/4"
 POLY HMA SURFACE COURSE, MIX D, N90
 POLY LEVELING BINDER (MM), IL-9.5FG, N90

IL 15 WESTBOUND
 (MAIN ST.)

PREFORMED PLASTIC
 PAVEMENT MARKING, TYPE B - INLAID
 LINE 4" SKIP DASH WHITE (TYP.)

PREFORMED PLASTIC
 PAVEMENT MARKING, TYPE B - INLAID
 LINE 4" SOLID WHITE (TYP.)



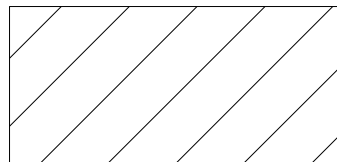
FILE NAME =	USER NAME = KRANZJC	DESIGNED -	REVISED -
pw:\IL\084EBID\INTEG\illinois.gov\PWIDOT\Documents\IDOT Offices\District 9\Projects\78492\Drawings\CAD\Sheets\78492.sht.dgn		DRAWN -	REVISED -
Default	PLOT SCALE = 40.0000' / in.	CHECKED -	REVISED -
	PLOT DATE = 3/24/2017	DATE -	REVISED -

STATE OF ILLINOIS
 DEPARTMENT OF TRANSPORTATION

PLAN SHEET - IL 15
 WB

SCALE: SHEET OF SHEETS STA. TO STA.

F.A.P. RTE.	SECTION	COUNTY	TOTAL SHEETS	SHEET NO.
821	(132,142)RS-6	JEFFERSON	71	40
CONTRACT NO. 78492				
ILLINOIS FED. AID PROJECT				



HMA SURFACE REMOVAL 2 1/4"
 POLY HMA SURFACE COURSE, MIX D, N90
 POLY LEVELING BINDER (MM), IL-9.5FG, N90

PREFORMED PLASTIC
 PAVEMENT MARKING, TYPE B - INLAID
 LINE 4" SOLID WHITE (TYP.)

PREFORMED PLASTIC
 PAVEMENT MARKING, TYPE B - INLAID
 LINE 12" SOLID WHITE (TYP.)

☉ 7TH ST.

IL 15 WESTBOUND
 (MAIN ST.)

PREFORMED PLASTIC
 PAVEMENT MARKING, TYPE B - INLAID
 LINE 12" SOLID WHITE (TYP.)

65+00

PREFORMED PLASTIC
 PAVEMENT MARKING, TYPE B - INLAID
 LINE 4" SKIP DASH WHITE (TYP.)

14
13
7th
12

6th
12

☉ 6TH ST.



FILE NAME =	USER NAME = KRANZJC	DESIGNED -	REVISED -
pw:\IL084EBIDINTEG\illinois.gov\PWIDOT\Documents\IDOT Offices\District 9\Projects\78492\Drawings\CAD\Sheets\78492 sht.dgn		DRAWN -	REVISED -
Default	PLOT SCALE = 40.0000' / in.	CHECKED -	REVISED -
	PLOT DATE = 3/24/2017	DATE -	REVISED -

**STATE OF ILLINOIS
 DEPARTMENT OF TRANSPORTATION**

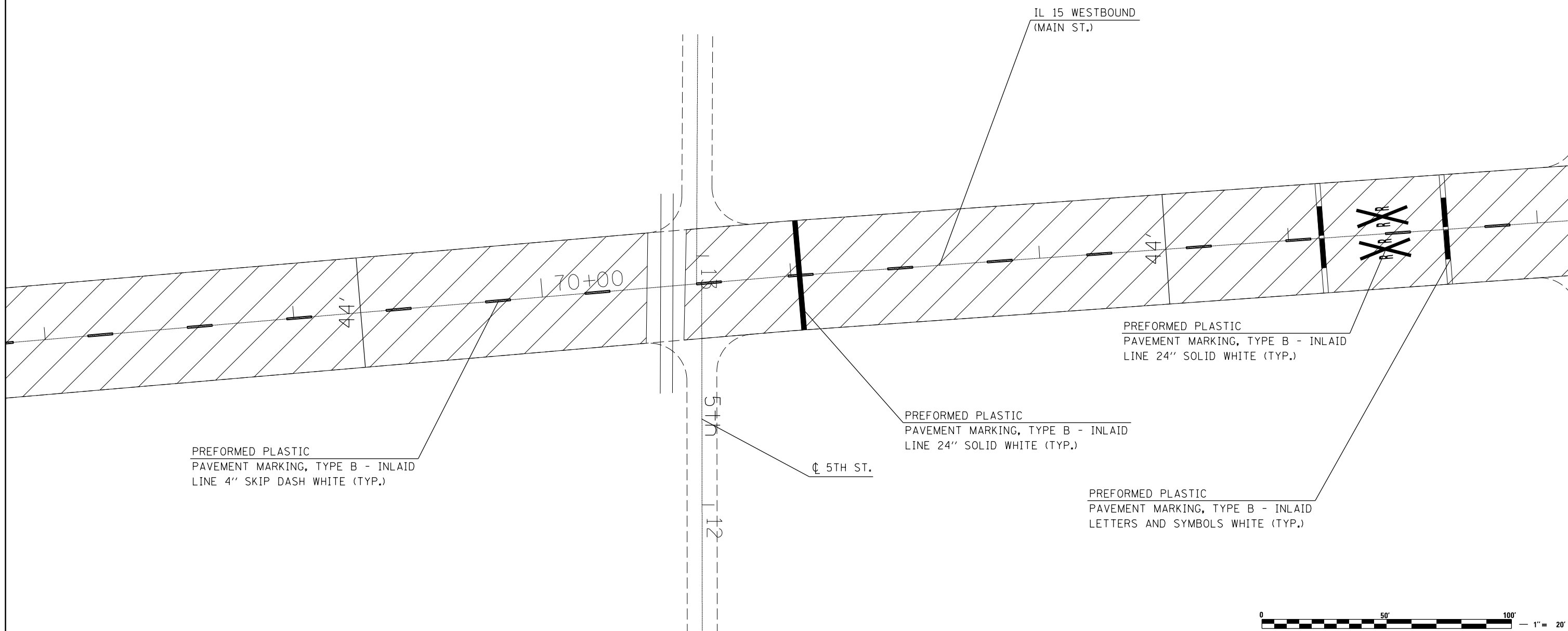
**PLAN SHEET - IL 15
 WB**

SCALE: SHEET OF SHEETS STA. TO STA.

F.A.P. RTE.	SECTION	COUNTY	TOTAL SHEETS	SHEET NO.
821	(132,142)RS-6	JEFFERSON	71	41
			CONTRACT NO. 78492	
ILLINOIS FED. AID PROJECT				



HMA SURFACE REMOVAL 2 1/4"
 POLY HMA SURFACE COURSE, MIX D, N90
 POLY LEVELING BINDER (MM), IL-9.5FG, N90



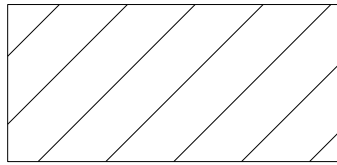
FILE NAME =	USER NAME = KRANZJC	DESIGNED -	REVISED -
pw:\IL\084EBID\INTEG\illinois.gov\PWIDOT\Documents\IDOT Offices\District 9\Projects\78492\Drawings\CAD\Sheets\78492 sht.dgn		DRAWN -	REVISED -
Default	PLOT SCALE = 40.0000' / in.	CHECKED -	REVISED -
	PLOT DATE = 3/24/2017	DATE -	REVISED -

**STATE OF ILLINOIS
 DEPARTMENT OF TRANSPORTATION**

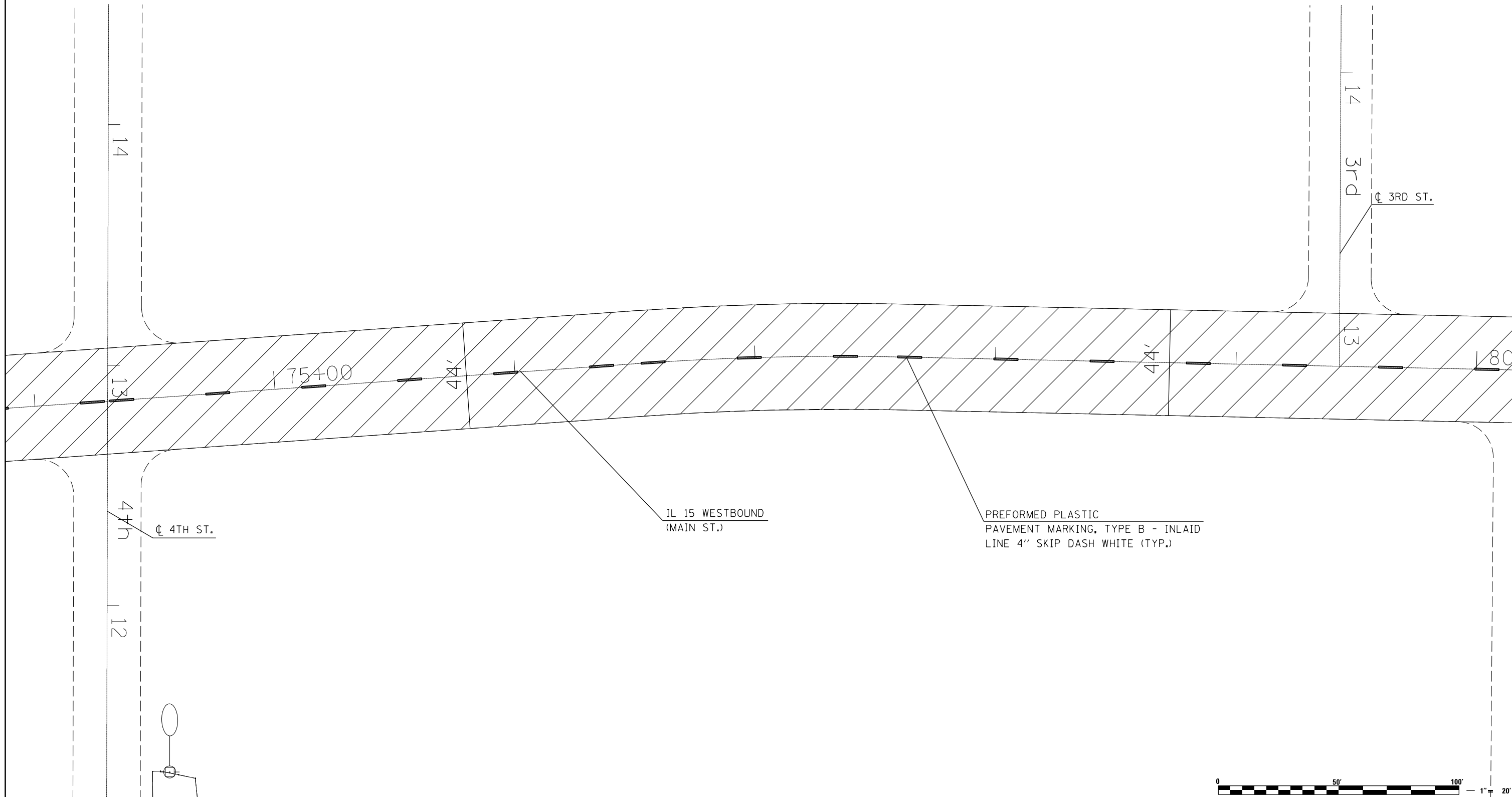
**PLAN SHEET - IL 15
 WB**

SCALE: SHEET OF SHEETS STA. TO STA.

F.A.P. RTE.	SECTION	COUNTY	TOTAL SHEETS	SHEET NO.
821	(13Z,14Z)RS-6	JEFFERSON	71	42
CONTRACT NO. 78492				
ILLINOIS FED. AID PROJECT				



HMA SURFACE REMOVAL 2 1/4"
 POLY HMA SURFACE COURSE, MIX D, N90
 POLY LEVELING BINDER (MM), IL-9.5FG, N90



IL 15 WESTBOUND
(MAIN ST.)

PREFORMED PLASTIC
 PAVEMENT MARKING, TYPE B - INLAID
 LINE 4" SKIP DASH WHITE (TYP.)



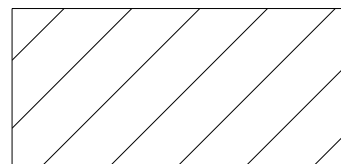
FILE NAME =	USER NAME = KRANZJC	DESIGNED -	REVISED -
pw:\IL\084EBID\INTEG\illinois.gov\PWIDOT\Documents\IDOT Offices\District 9\Projects\78492\Drawings\CAD\Sheets\78492 sht.dgn		DRAWN -	REVISED -
Default	PLOT SCALE = 40.0000' / in.	CHECKED -	REVISED -
	PLOT DATE = 3/24/2017	DATE -	REVISED -

**STATE OF ILLINOIS
 DEPARTMENT OF TRANSPORTATION**

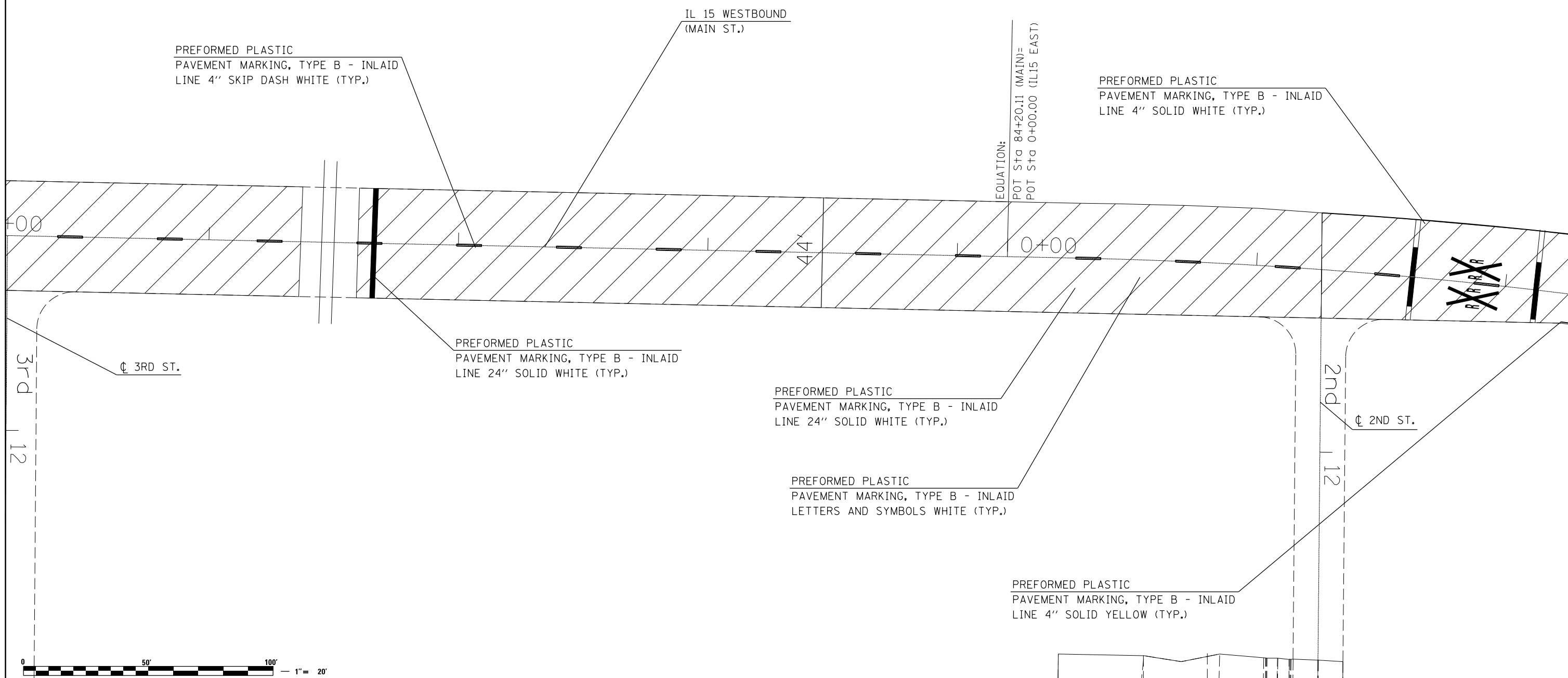
**PLAN SHEET - IL 15
 WB**

SCALE: SHEET OF SHEETS STA. TO STA.

F.A.P. RTE.	SECTION	COUNTY	TOTAL SHEETS	SHEET NO.
821	(132,142)RS-6	JEFFERSON	71	43
ILLINOIS FED. AID PROJECT			CONTRACT NO. 78492	



HMA SURFACE REMOVAL 2 1/4"
 POLY HMA SURFACE COURSE, MIX D, N90
 POLY LEVELING BINDER (MM), IL-9.5FG, N90



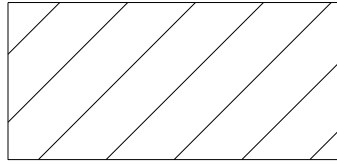
FILE NAME =	USER NAME = KRANZJC	DESIGNED -	REVISED -
p:\11\084EBID\INTEG\illinois.gov\PWIDOT\Documents\IDOT Offices\District 9\Projects\78492\Drawings\CAD\Sheets\78492 sht.dgn		DRAWN -	REVISED -
Default	PLOT SCALE = 40.0000' / in.	CHECKED -	REVISED -
	PLOT DATE = 3/24/2017	DATE -	REVISED -

**STATE OF ILLINOIS
 DEPARTMENT OF TRANSPORTATION**

**PLAN SHEET - IL 15
 WB**

SCALE: SHEET OF SHEETS STA. TO STA.

F.A.P. RTE.	SECTION	COUNTY	TOTAL SHEETS	SHEET NO.
821	(13Z,14Z)RS-6	JEFFERSON	71	44
CONTRACT NO. 78492				
ILLINOIS FED. AID PROJECT				



HMA SURFACE REMOVAL 2 1/4"
 POLY HMA SURFACE COURSE, MIX D, N90
 POLY LEVELING BINDER (MM), IL-9.5FG, N90



PREFORMED PLASTIC
 PAVEMENT MARKING, TYPE B - INLAID
 LINE 4" SOLID WHITE (TYP.)

PREFORMED PLASTIC
 PAVEMENT MARKING, TYPE B - INLAID
 LINE 4" SOLID YELLOW (TYP.)

PREFORMED PLASTIC
 PAVEMENT MARKING, TYPE B - INLAID
 LINE 4" SKIP DASH WHITE (TYP.)

PREFORMED PLASTIC
 PAVEMENT MARKING, TYPE B - INLAID
 LINE 4" SOLID WHITE (TYP.)

IL 15 WESTBOUND
 (MAIN ST.)

15+00



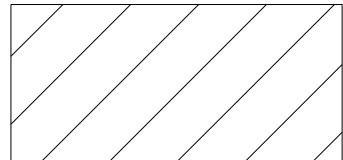
FILE NAME =	USER NAME = KRANZJC	DESIGNED -	REVISED -
p:\11084EBIDINTEG.illinois.gov\PIWIDOT\Documents\IDOT Offices\District 9\Projects\78492\Drawings\CADsheets\78492 sht.dgn		DRAWN -	REVISED -
Default	PLOT SCALE = 40.0000' / in.	CHECKED -	REVISED -
	PLOT DATE = 3/24/2017	DATE -	REVISED -

**STATE OF ILLINOIS
 DEPARTMENT OF TRANSPORTATION**

**PLAN SHEET - IL 15
 WB**

SCALE: SHEET OF SHEETS STA. TO STA.

F.A.P. RTE.	SECTION	COUNTY	TOTAL SHEETS	SHEET NO.
821	(132,142)RS-6	JEFFERSON	71	45
CONTRACT NO. 78492				
ILLINOIS FED. AID PROJECT				



HMA SURFACE REMOVAL 2 1/4"
 POLY HMA SURFACE COURSE, MIX D, N90
 POLY LEVELING BINDER (MM), IL-9.5FG, N90

PREFORMED PLASTIC
 PAVEMENT MARKING, TYPE B - INLAID
 LINE 4" SOLID WHITE (TYP.)

PREFORMED PLASTIC
 PAVEMENT MARKING, TYPE B - INLAID
 LINE 4" SKIP DASH WHITE (TYP.)

PREFORMED PLASTIC
 PAVEMENT MARKING, TYPE B - INLAID
 LINE 24" SOLID WHITE (TYP.)

PREFORMED PLASTIC
 PAVEMENT MARKING, TYPE B - INLAID
 LINE 4" SOLID YELLOW (TYP.)

IL 15 WESTBOUND
 (MAIN ST.)

PREFORMED PLASTIC
 PAVEMENT MARKING, TYPE B - INLAID
 LINE 4" SOLID YELLOW (TYP.)

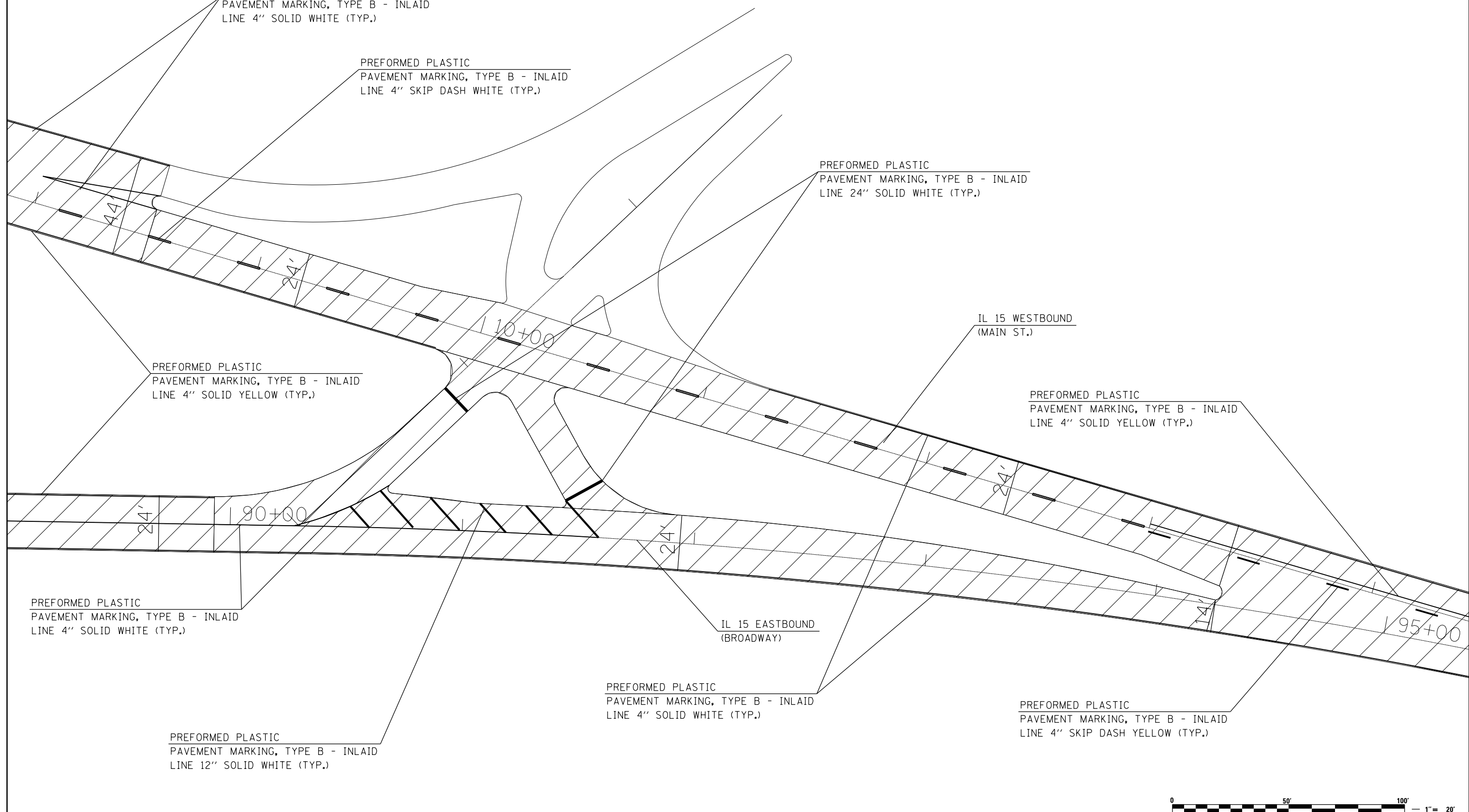
PREFORMED PLASTIC
 PAVEMENT MARKING, TYPE B - INLAID
 LINE 4" SOLID WHITE (TYP.)

IL 15 EASTBOUND
 (BROADWAY)

PREFORMED PLASTIC
 PAVEMENT MARKING, TYPE B - INLAID
 LINE 4" SOLID WHITE (TYP.)

PREFORMED PLASTIC
 PAVEMENT MARKING, TYPE B - INLAID
 LINE 4" SKIP DASH YELLOW (TYP.)

PREFORMED PLASTIC
 PAVEMENT MARKING, TYPE B - INLAID
 LINE 12" SOLID WHITE (TYP.)



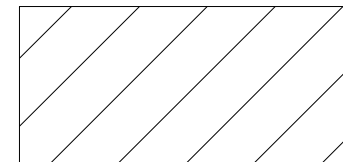
FILE NAME =	USER NAME = KRANZJC	DESIGNED -	REVISED -
pw:\IL\084EBIDINTEG\illinois.gov\PIWIDOT\Documents\IDOT Offices\District 9\Projects\78492\DRAWING\CAD\Sheets\78492 sht.dgn		DRAWN -	REVISED -
Default	PLOT SCALE = 40.0000' / in.	CHECKED -	REVISED -
	PLOT DATE = 3/24/2017	DATE -	REVISED -

**STATE OF ILLINOIS
 DEPARTMENT OF TRANSPORTATION**

**PLAN SHEET - IL 15
 EB & WB**

SCALE: SHEET OF SHEETS STA. TO STA.

F.A.P. RTE.	SECTION	COUNTY	TOTAL SHEETS	SHEET NO.
821	(132,142)RS-6	JEFFERSON	71	46
				CONTRACT NO. 78492
ILLINOIS FED. AID PROJECT				



HMA SURFACE REMOVAL 2 1/4"
 POLY HMA SURFACE COURSE, MIX D, N90
 POLY LEVELING BINDER (MM), IL-9.5FG, N90

PREFORMED PLASTIC
 PAVEMENT MARKING, TYPE B - INLAID
 LINE 4" SOLID WHITE (TYP.)

PREFORMED PLASTIC
 PAVEMENT MARKING, TYPE B - INLAID
 LINE 4" SOLID WHITE (TYP.)

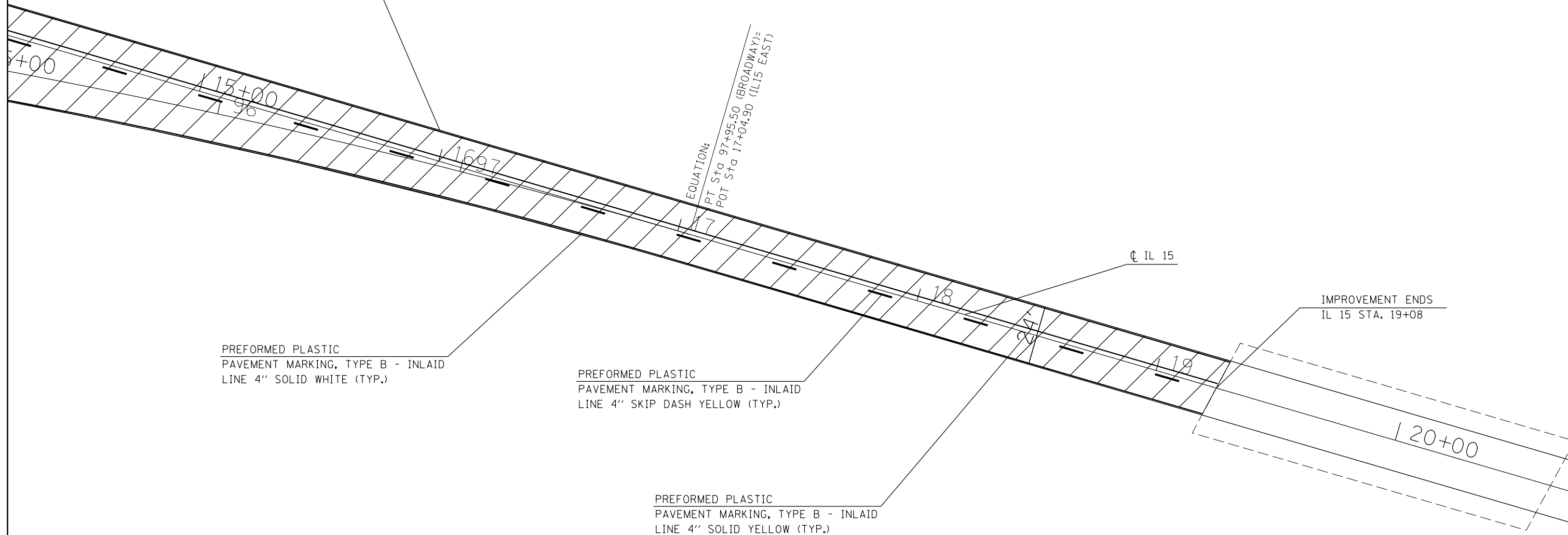
PREFORMED PLASTIC
 PAVEMENT MARKING, TYPE B - INLAID
 LINE 4" SKIP DASH YELLOW (TYP.)

PREFORMED PLASTIC
 PAVEMENT MARKING, TYPE B - INLAID
 LINE 4" SOLID YELLOW (TYP.)

EQUATION:
 PT STA 97+95.50 (BROADWAY)=
 POT STA 17+04.90 (IL15 EAST)

CL IL 15

IMPROVEMENT ENDS
 IL 15 STA. 19+08



FILE NAME =	USER NAME = KRANZJC	DESIGNED -	REVISED -
p:\IL\084EBIDINTEG\illinois.gov\PWIDOT\Documents\IDOT Offices\District 9\Projects\78492\Drawings\CAD\Sheets\78492 sht.dgn		DRAWN -	REVISED -
Default	PLOT SCALE = 40.0000' / in.	CHECKED -	REVISED -
	PLOT DATE = 3/24/2017	DATE -	REVISED -

**STATE OF ILLINOIS
 DEPARTMENT OF TRANSPORTATION**

**PLAN SHEET - IL 15
 EB & WB**

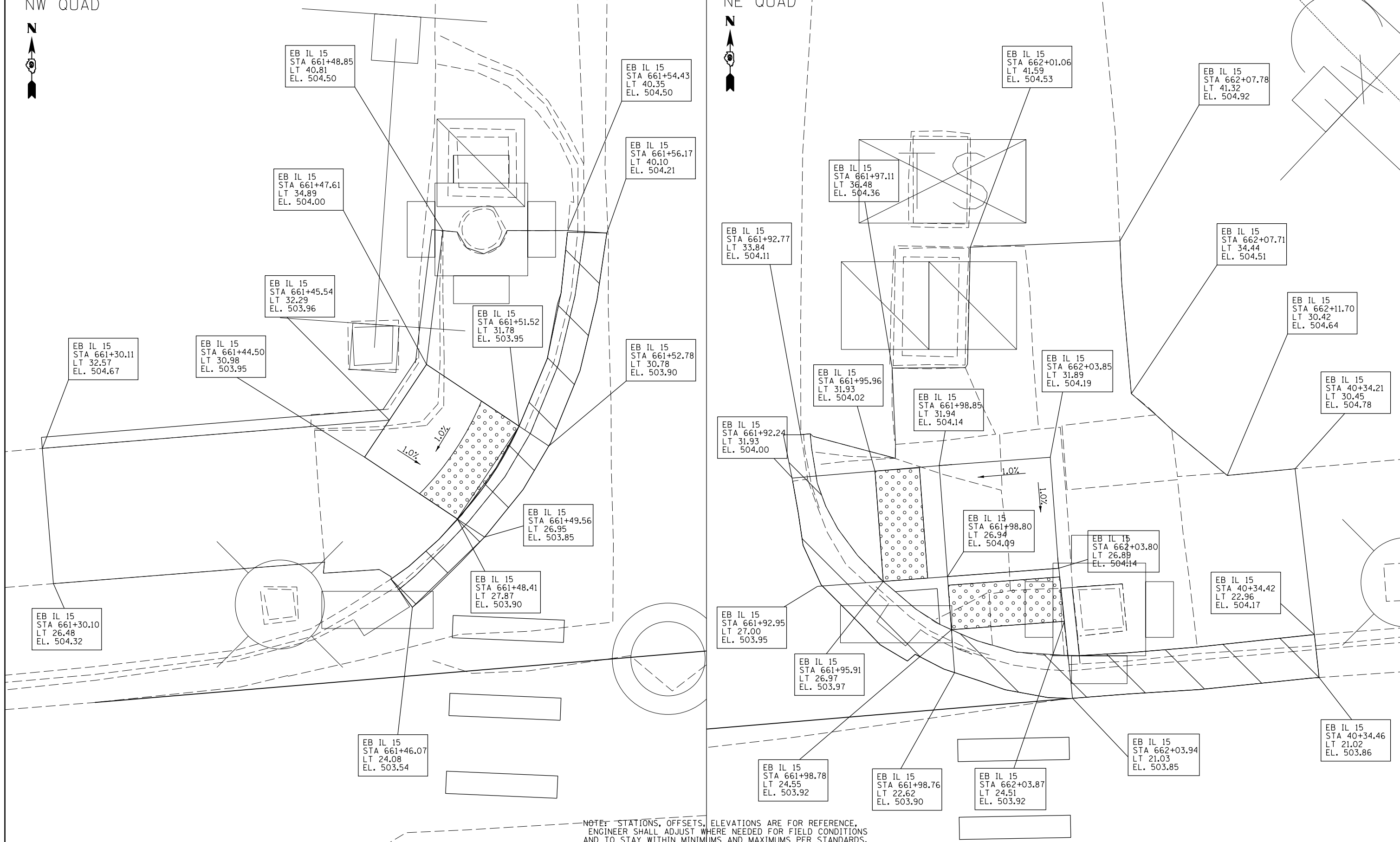
SCALE: SHEET OF SHEETS STA. TO STA.

F.A.P. RTE.	SECTION	COUNTY	TOTAL SHEETS	SHEET NO.
821	(13Z,14Z)RS-6	JEFFERSON	71	47
			CONTRACT NO. 78492	
ILLINOIS FED. AID PROJECT				

EB IL 15 / 12TH ST
NW QUAD



EB IL 15 / 12TH ST
NE QUAD



NOTE: STATIONS, OFFSETS, ELEVATIONS ARE FOR REFERENCE,
ENGINEER SHALL ADJUST WHERE NEEDED FOR FIELD CONDITIONS
AND TO STAY WITHIN MINIMUMS AND MAXIMUMS PER STANDARDS.

FILE NAME =	USER NAME = KRANZJC	DESIGNED -	REVISED -
pw:\IL\084EBID\INTEG\illinois.gov\PWIDOT\Documents\IDOT Offices\District 9\Projects\78492\Drawings\CAD\Sheets\78492-details.dgn		DRAWN -	REVISED -
Default		CHECKED -	REVISED -
	PLOT DATE = 3/24/2017	DATE -	REVISED -

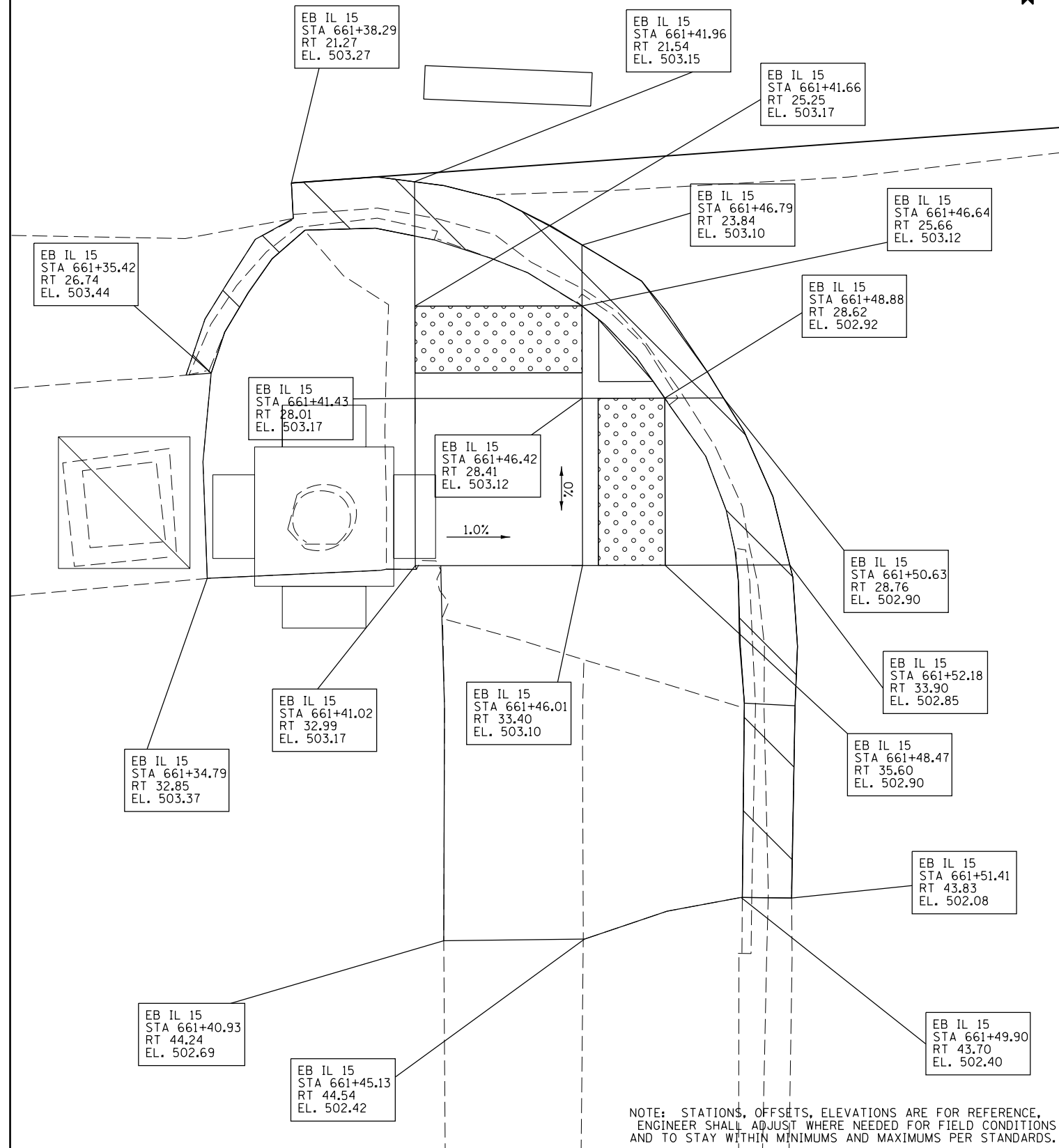
**STATE OF ILLINOIS
DEPARTMENT OF TRANSPORTATION**

SIDEWALK RAMP DETAILS

SCALE: SHEET OF SHEETS STA. TO STA.

F.A.P. RTE.	SECTION	COUNTY	TOTAL SHEETS	SHEET NO.
821	(132,142)RS-6	JEFFERSON	71	48
CONTRACT NO. 78492				
ILLINOIS FED. AID PROJECT				

EB IL 15 / 12TH ST
SW QUAD



NOTE: STATIONS, OFFSETS, ELEVATIONS ARE FOR REFERENCE.
ENGINEER SHALL ADJUST WHERE NEEDED FOR FIELD CONDITIONS
AND TO STAY WITHIN MINIMUMS AND MAXIMUMS PER STANDARDS.

FILE NAME =	USER NAME = KRANZJC	DESIGNED -	REVISED -
p:\11\084EBIDINTEG\illinois.gov\PWIDOT\Documents\DOT Offices\District 9\Projects\78492\CAD\Drawings\78492-details.dgn		DRAWN -	REVISED -
Default	PLOT SCALE = 4.0000' / in.	CHECKED -	REVISED -
	PLOT DATE = 3/24/2017	DATE -	REVISED -

STATE OF ILLINOIS
DEPARTMENT OF TRANSPORTATION

SIDEWALK RAMP DETAILS

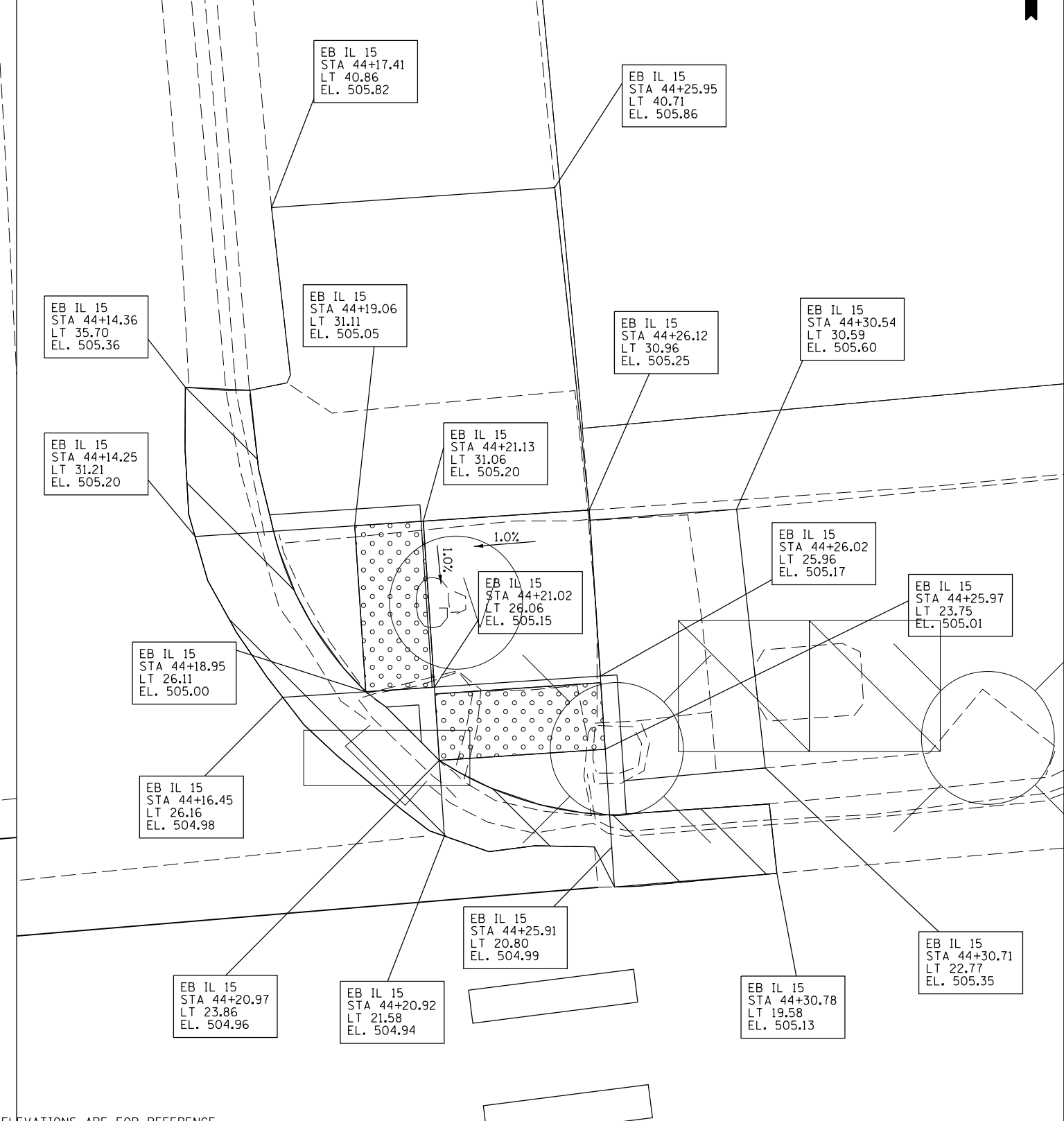
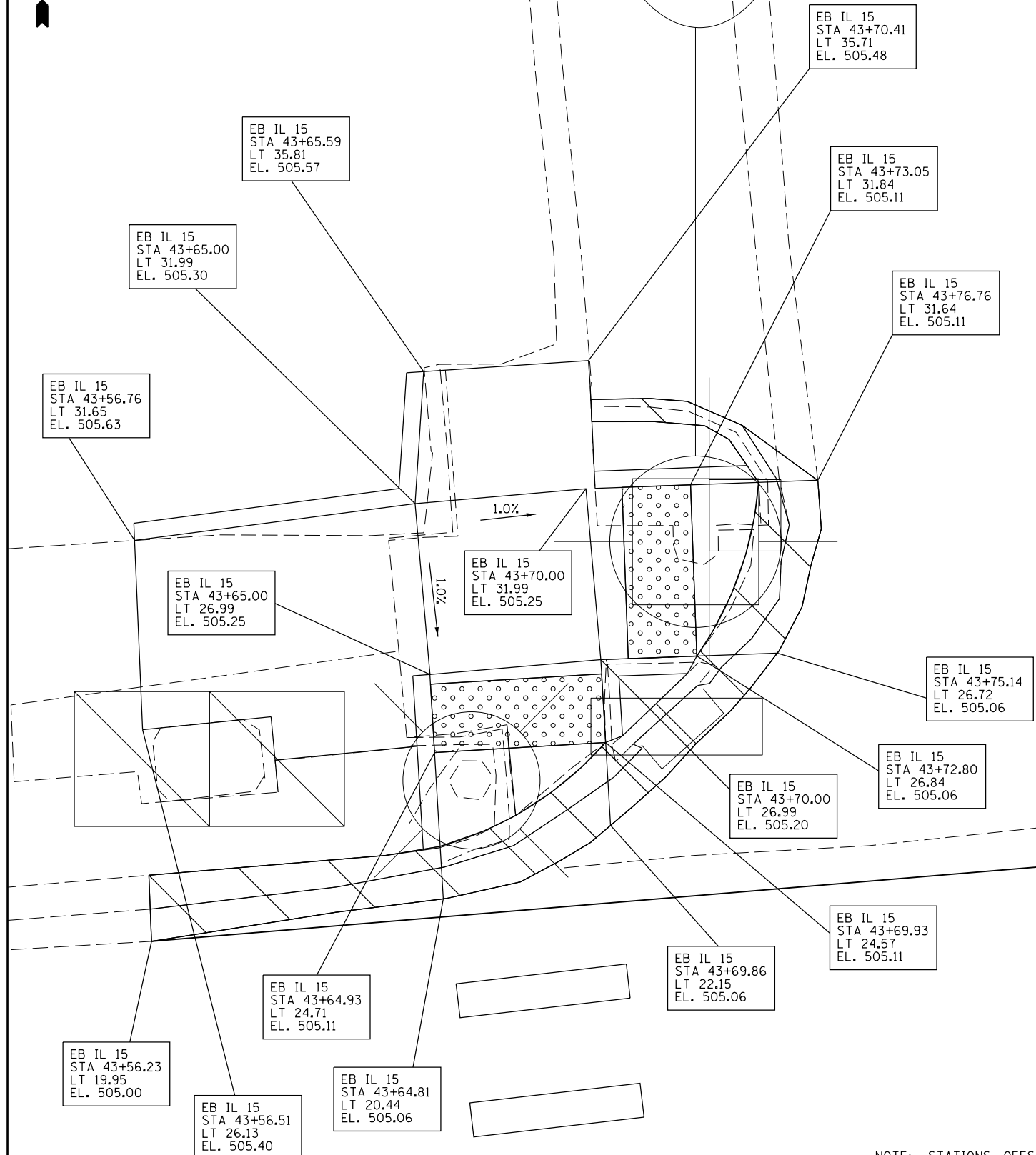
SCALE: SHEET OF SHEETS STA. TO STA.

F.A.P. RTE.	SECTION	COUNTY	TOTAL SHEETS	SHEET NO.
821	(132,142)RS-6	JEFFERSON	71	49
CONTRACT NO. 78492				
ILLINOIS FED. AID PROJECT				

EB IL 15 / 11TH ST
NW QUAD



EB IL 15 / 11TH ST
NE QUAD



NOTE: STATIONS, OFFSETS, ELEVATIONS ARE FOR REFERENCE,
ENGINEER SHALL ADJUST WHERE NEEDED FOR FIELD CONDITIONS
AND TO STAY WITHIN MINIMUMS AND MAXIMUMS PER STANDARDS.

FILE NAME =	USER NAME = KRANZJC	DESIGNED -	REVISED -
p:\11\084EBIDINTEG\Illinois.gov\PWIDOT\Documents\IDOT Offices\District 9\Projects\78492\CAD\Drawings\78492-details.dgn		REVISIONS	REVISIONS
PLOT SCALE = 4.0000' / in.	CHECKED -	REVISIONS	REVISIONS
Default	DATE -	REVISIONS	REVISIONS

STATE OF ILLINOIS
DEPARTMENT OF TRANSPORTATION

SIDWALK RAMP DETAILS

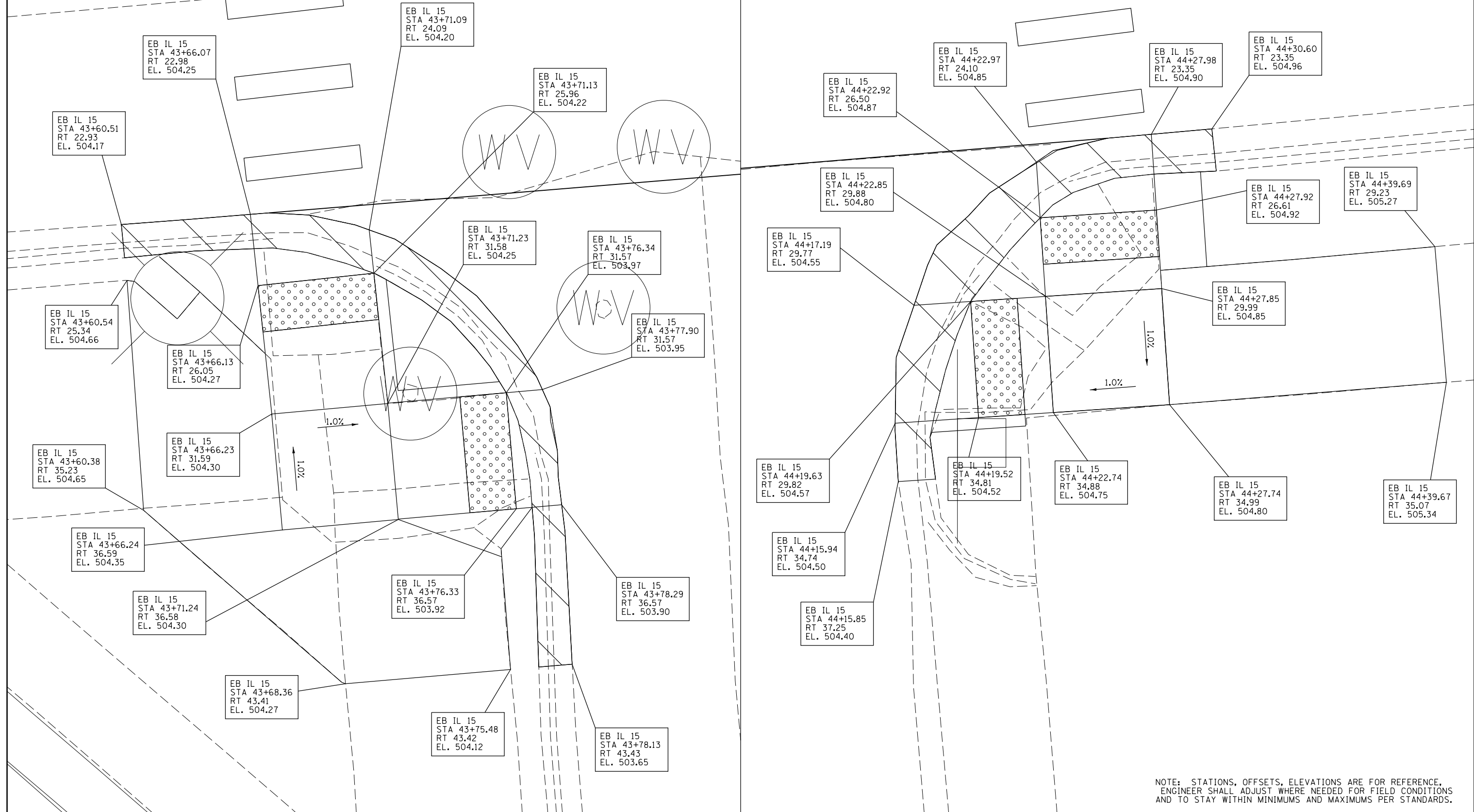
SCALE: SHEET OF SHEETS STA. TO STA.

F.A.P. RTE.	SECTION	COUNTY	TOTAL SHEETS	SHEET NO.
821	(13Z,14Z)RS-6	JEFFERSON	71	50
CONTRACT NO. 78492				
ILLINOIS FED. AID PROJECT				

EB IL 15 / 11TH ST
SW QUAD



EB IL 15 / 11TH ST
SE QUAD



NOTE: STATIONS, OFFSETS, ELEVATIONS ARE FOR REFERENCE, ENGINEER SHALL ADJUST WHERE NEEDED FOR FIELD CONDITIONS AND TO STAY WITHIN MINIMUMS AND MAXIMUMS PER STANDARDS.

FILE NAME =	USER NAME = KRANZJC	DESIGNED -	REVISED -
p:\11084EBIDINTEG.illinois.gov\PIWIDOT\Documents\IDOT Offices\District 9\Projects\78492\Drawings\CAD\Sheets\78492-details.dgn		DRAWN -	REVISED -
Default	PLOT SCALE = 4.0000' / in.	CHECKED -	REVISED -
	PLOT DATE = 3/24/2017	DATE -	REVISED -

STATE OF ILLINOIS
DEPARTMENT OF TRANSPORTATION

SIDEWALK RAMP DETAILS

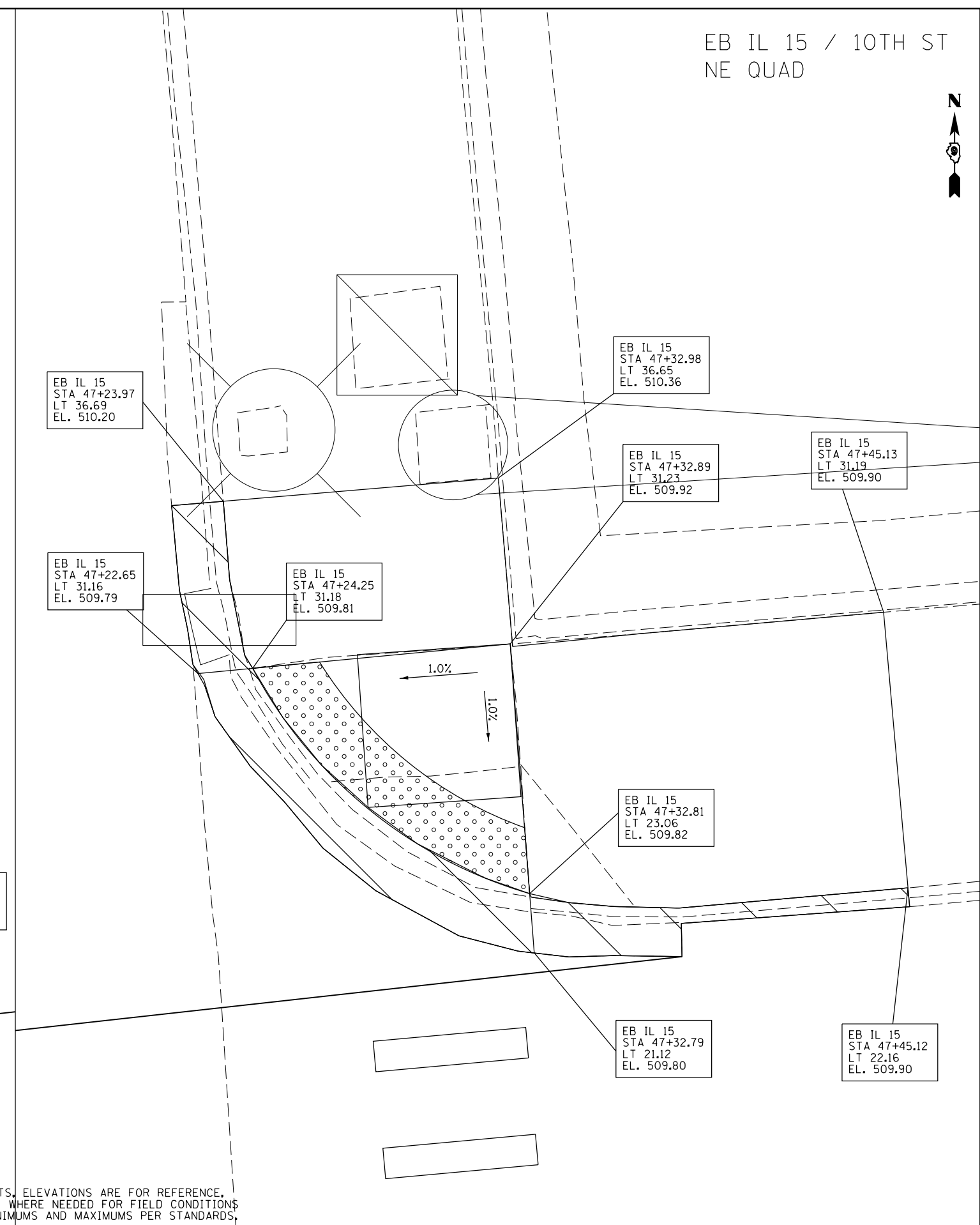
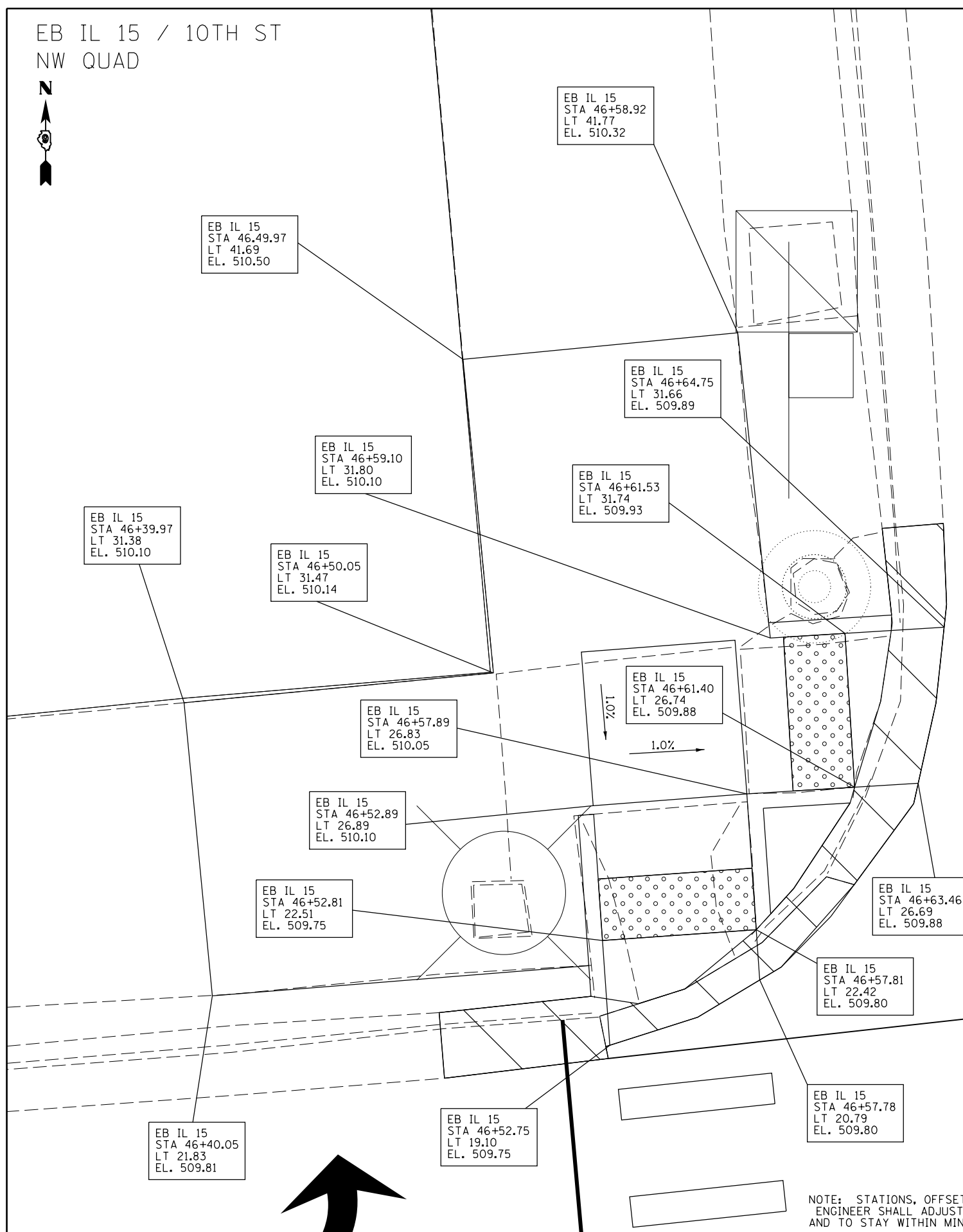
SCALE: SHEET OF SHEETS STA. TO STA.

F.A.P. RTE.	SECTION	COUNTY	TOTAL SHEETS	SHEET NO.
821	(132,142)RS-6	JEFFERSON	71	51
CONTRACT NO. 78492				
ILLINOIS FED. AID PROJECT				

EB IL 15 / 10TH ST
NW QUAD



EB IL 15 / 10TH ST
NE QUAD



NOTE: STATIONS, OFFSETS, ELEVATIONS ARE FOR REFERENCE,
ENGINEER SHALL ADJUST WHERE NEEDED FOR FIELD CONDITIONS
AND TO STAY WITHIN MINIMUMS AND MAXIMUMS PER STANDARDS.

FILE NAME =	USER NAME = KRANZJC	DESIGNED -	REVISED -
p:\IL\084EBID\INTEG\illinois.gov\PI\DOT\Documents\DOT Offices\District 9\Projects\78492\CAD\Drawings\78492-details.dgn		DRAWN -	REVISED -
Default	PLOT SCALE = 4.0000' / in.	CHECKED -	REVISED -
	PLOT DATE = 3/24/2017	DATE -	REVISED -

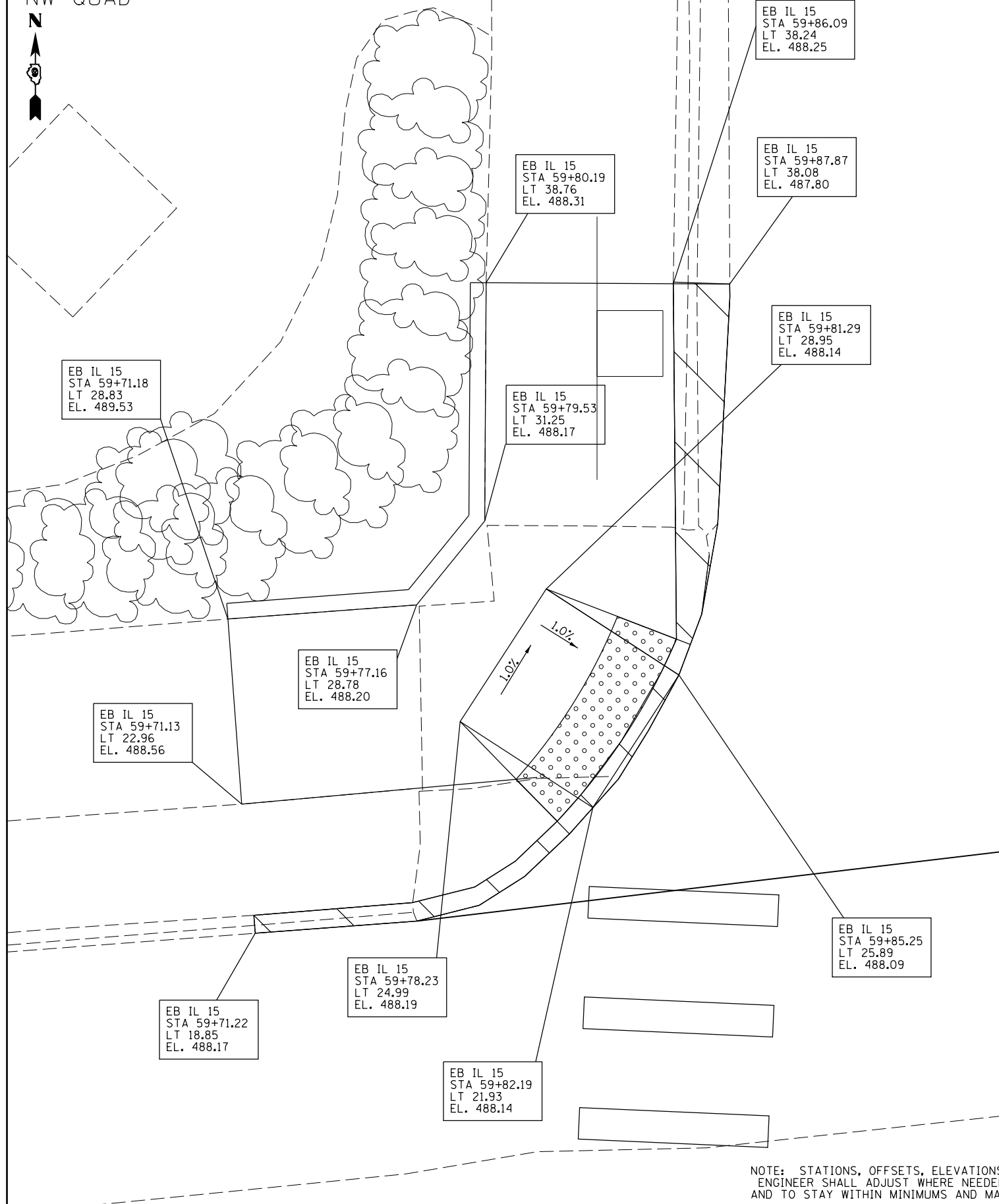
**STATE OF ILLINOIS
DEPARTMENT OF TRANSPORTATION**

SIDWALK RAMP DETAILS

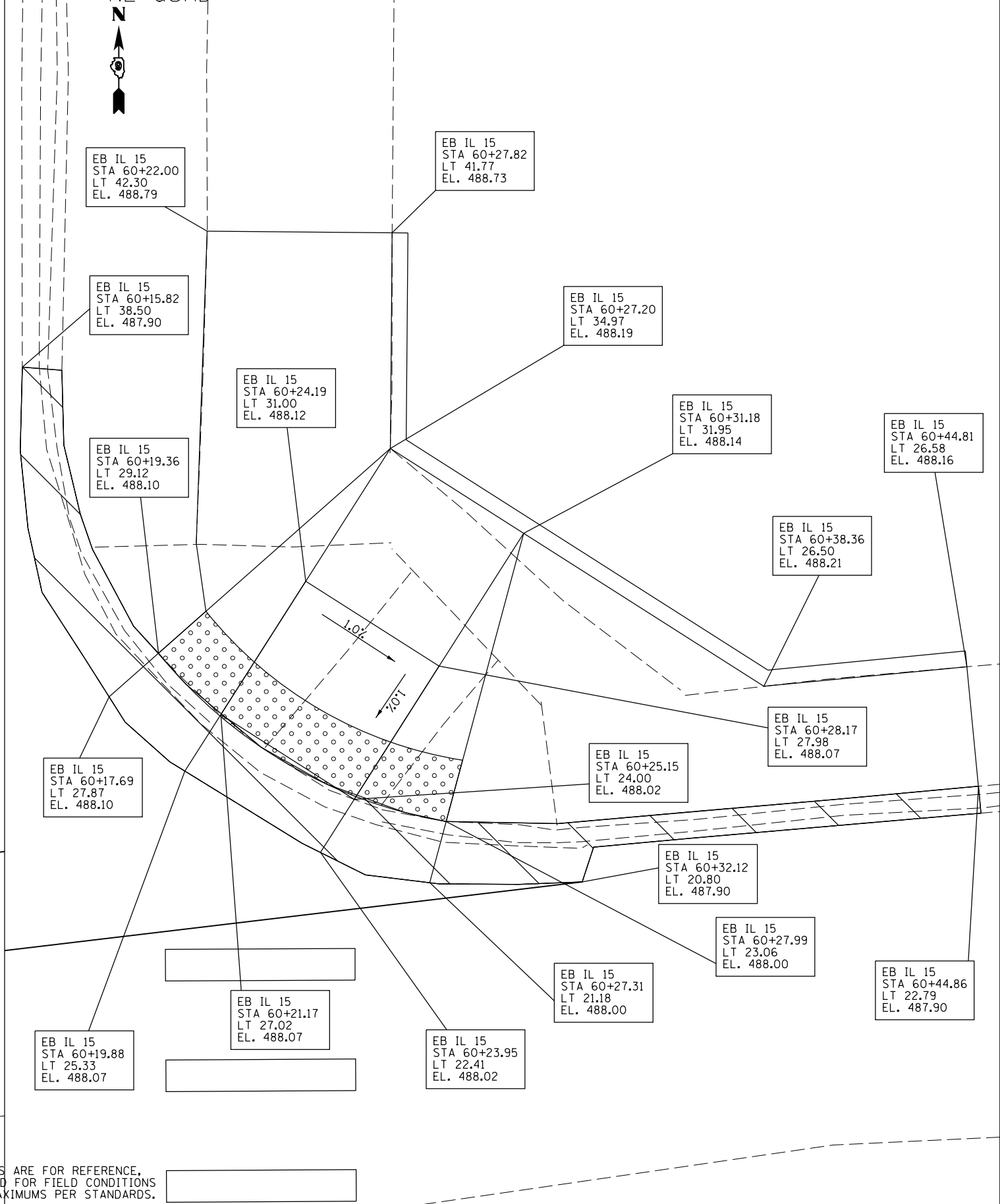
SCALE: SHEET OF SHEETS STA. TO STA.

F.A.P. R.E.	SECTION	COUNTY	TOTAL SHEETS	SHEET NO.
821	(132,142)RS-6	JEFFERSON	71	52
CONTRACT NO. 78492				
ILLINOIS FED. AID PROJECT				

EB IL 15 / 7TH ST
NW QUAD



EB IL 15 / 7TH ST
NE QUAD



NOTE: STATIONS, OFFSETS, ELEVATIONS ARE FOR REFERENCE.
ENGINEER SHALL ADJUST WHERE NEEDED FOR FIELD CONDITIONS
AND TO STAY WITHIN MINIMUMS AND MAXIMUMS PER STANDARDS.

FILE NAME =	USER NAME = KRANZJC	DESIGNED -	REVISED -
p:\11084EBID\TEG\Illinois.gov\PIWIDOT\Documents\IDOT Offices\District 9\Projects\78492\CAD\Drawings\78492-details.dgn		REVISION	REVISION
PLOT SCALE = 4.0000' / in.	CHECKED -	REVISION	REVISION
Default	DATE -	REVISION	REVISION

STATE OF ILLINOIS
DEPARTMENT OF TRANSPORTATION

SIDWALK RAMP DETAILS

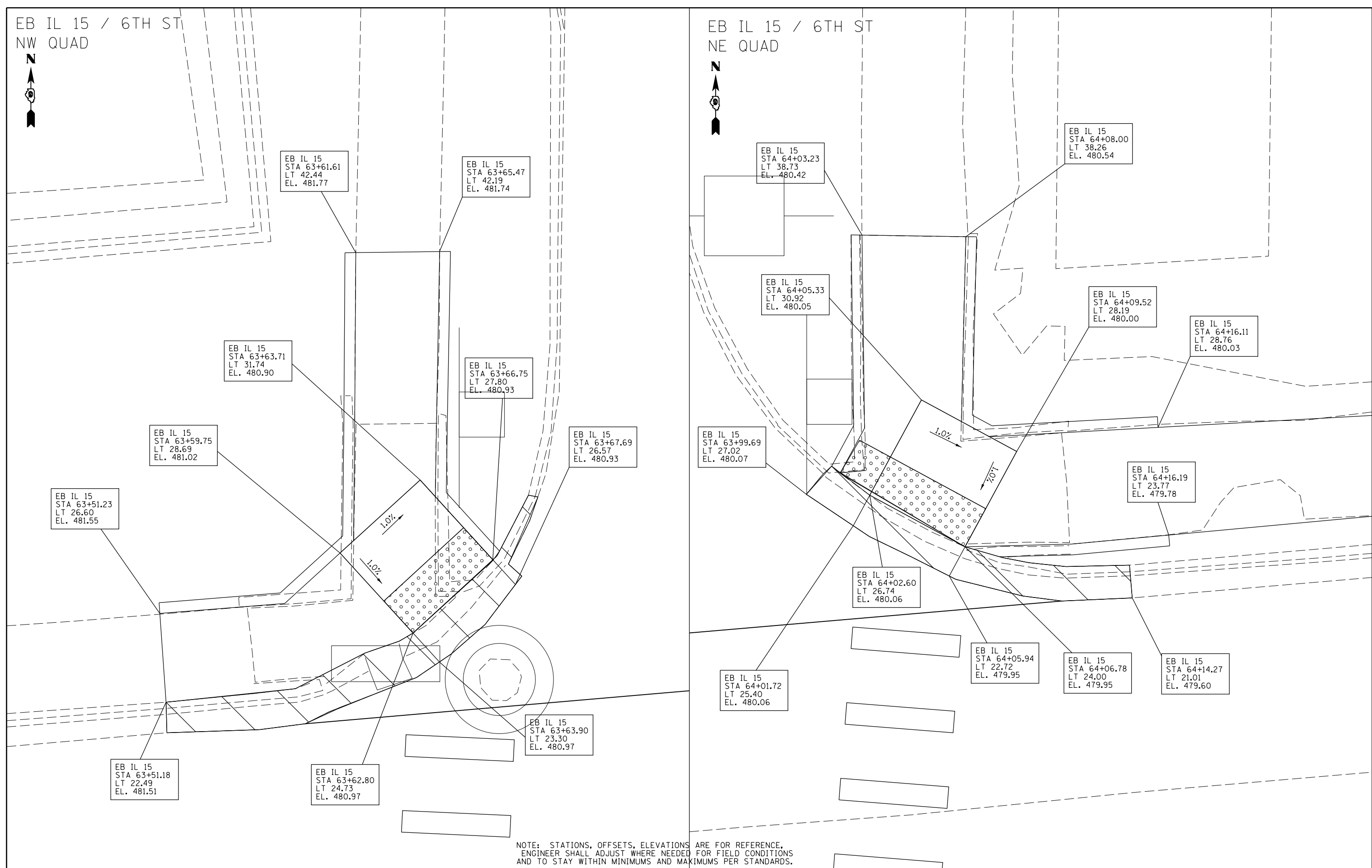
SCALE: SHEET OF SHEETS STA. TO STA.

F.A.P. RE.	SECTION	COUNTY	TOTAL SHEETS	SHEET NO.
821	(13Z,14Z)RS-6	JEFFERSON	71	53
CONTRACT NO. 78492				
ILLINOIS FED. AID PROJECT				

EB IL 15 / 6TH ST
NW QUAD



EB IL 15 / 6TH ST
NE QUAD



NOTE: STATIONS, OFFSETS, ELEVATIONS ARE FOR REFERENCE,
ENGINEER SHALL ADJUST WHERE NEEDED FOR FIELD CONDITIONS
AND TO STAY WITHIN MINIMUMS AND MAXIMUMS PER STANDARDS.

FILE NAME =	USER NAME = KRANZJC	DESIGNED -	REVISED -
p:\IL\084EBID\TEG\Illinois.gov\PWIDOT\Documents\IDOT Offices\District 9\Projects\78492\Drawings\CAD\Sheets\78492-details.dgn		REVISIONS	REVISIONS
Default	PLOT SCALE = 4.0000' / in.	CHECKED -	REVISED -
	PLOT DATE = 3/24/2017	DATE -	REVISED -

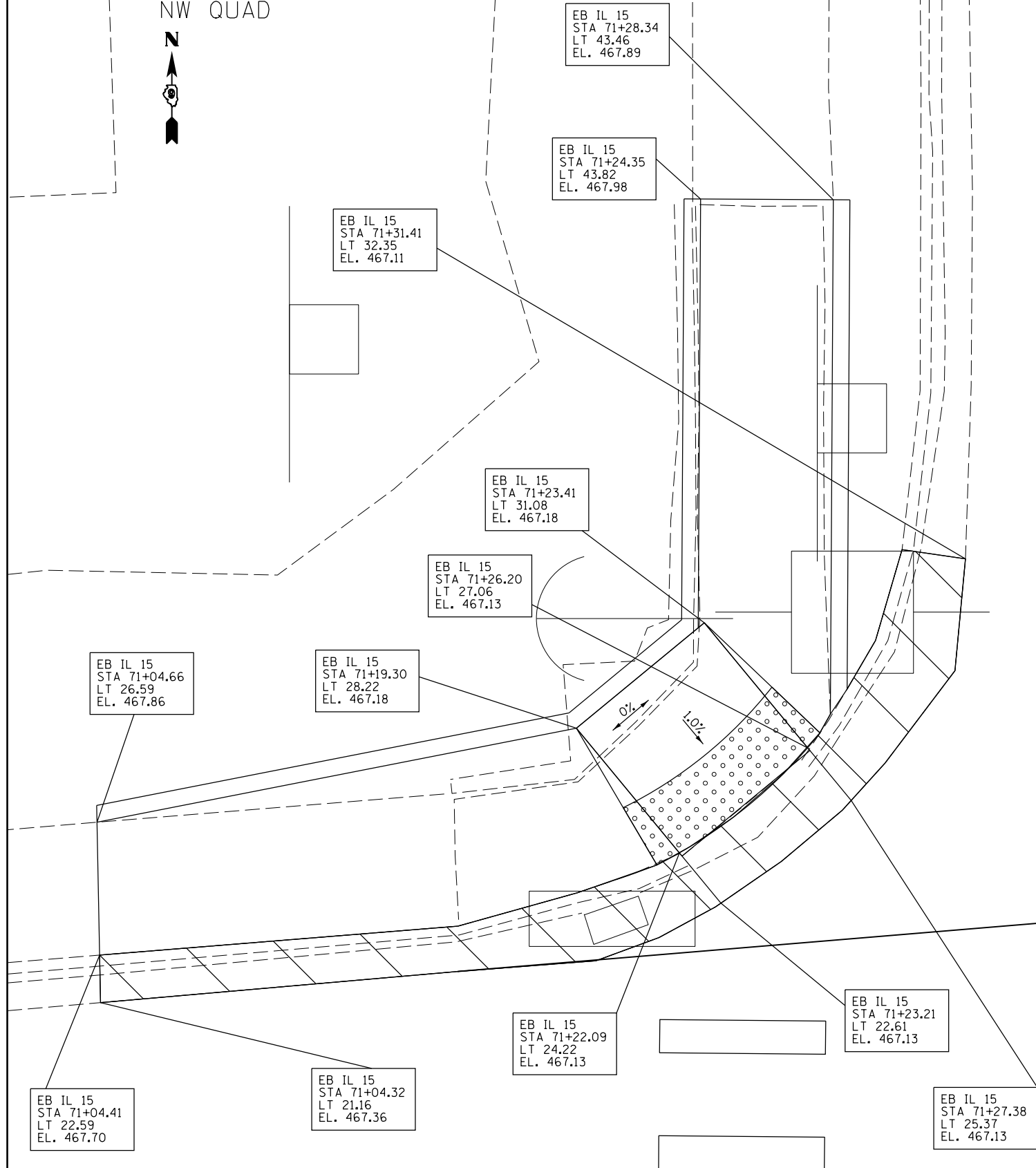
**STATE OF ILLINOIS
DEPARTMENT OF TRANSPORTATION**

SIDWALK RAMP DETAILS

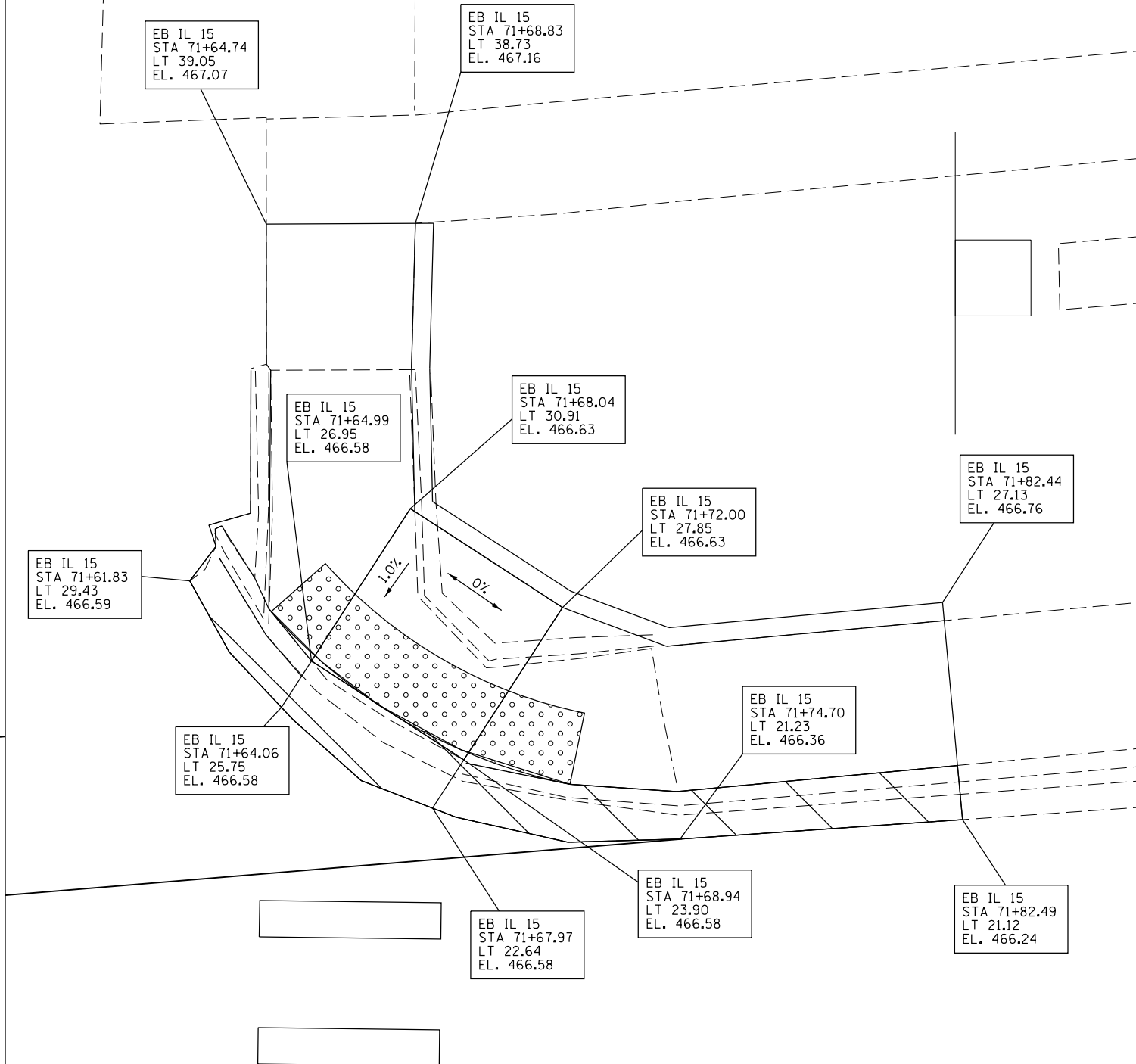
SCALE: SHEET OF SHEETS STA. TO STA.

F.A.P. RTE.	SECTION	COUNTY	TOTAL SHEETS	SHEET NO.
821	(132,142)RS-6	JEFFERSON	71	54
CONTRACT NO. 78492				
ILLINOIS FED. AID PROJECT				

EB IL 15 / 4TH ST
NW QUAD



EB IL 15 / 4TH ST
NE QUAD



NOTE: STATIONS, OFFSETS, ELEVATIONS ARE FOR REFERENCE.
ENGINEER SHALL ADJUST WHERE NEEDED FOR FIELD CONDITIONS
AND TO STAY WITHIN MINIMUMS AND MAXIMUMS PER STANDARDS.

FILE NAME =	USER NAME = KRANZJC	DESIGNED -	REVISED -
pw:\IL\084EBIDINTEG\Illinois.gov\PIWIDOT\Documents\IDOT Offices\District 9\Projects\78492\CAD\Drawings\78492-details.dgn		REVISION	REVISION
Default	PLOT SCALE = 4.0000' / in.	CHECKED -	REVISED -
	PLOT DATE = 3/24/2017	DATE -	REVISED -

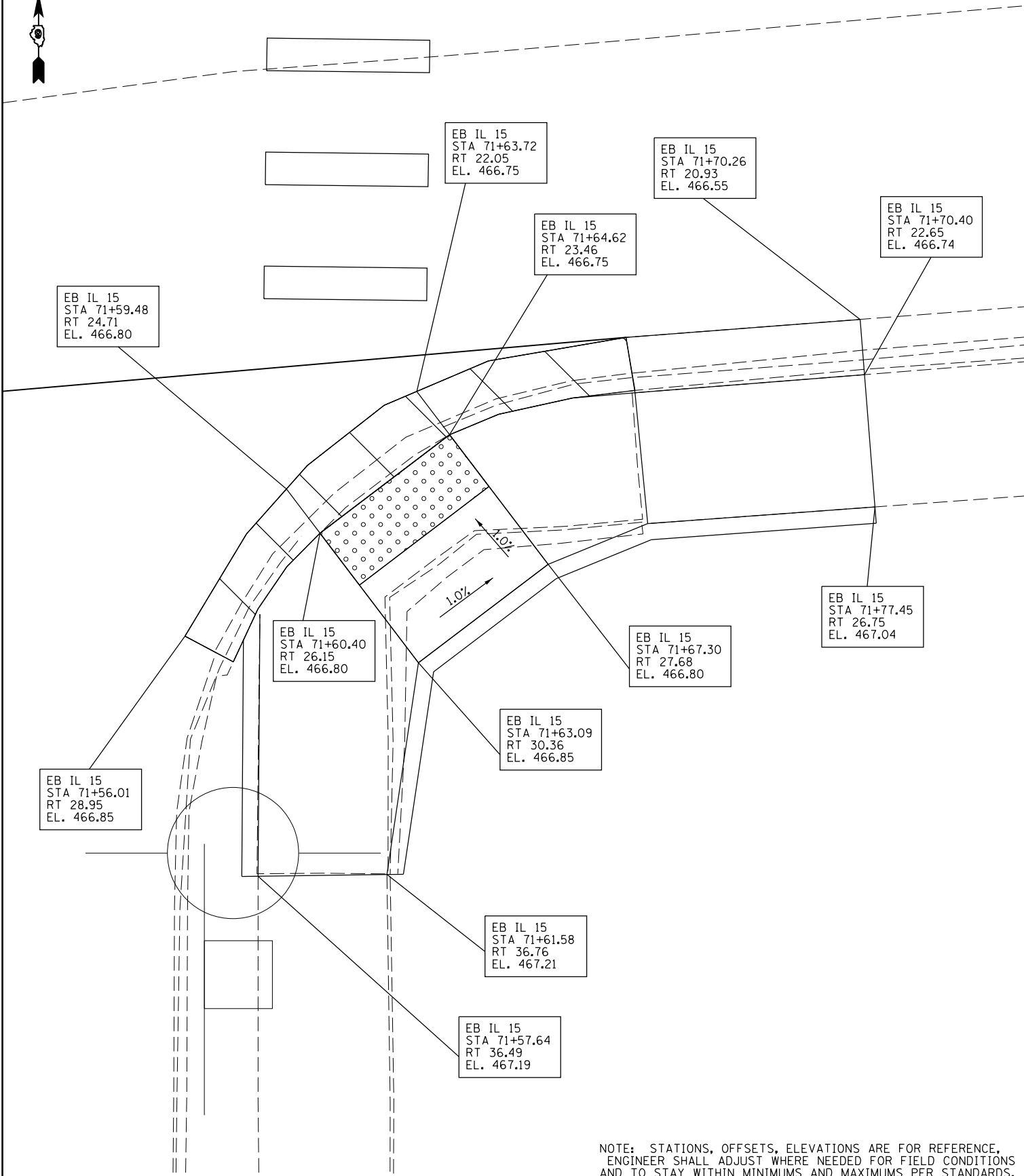
STATE OF ILLINOIS
DEPARTMENT OF TRANSPORTATION

SIDEWALK RAMP DETAILS

SCALE: SHEET OF SHEETS STA. TO STA.

F.A.P. RTE.	SECTION	COUNTY	TOTAL SHEETS	SHEET NO.
821	(132,142)RS-6	JEFFERSON	71	55
CONTRACT NO. 78492				
ILLINOIS FED. AID PROJECT				

EB IL 15 / 4TH ST
SE QUAD



EB IL 15
STA 71+63.72
RT 22.05
EL. 466.75

EB IL 15
STA 71+70.26
RT 20.93
EL. 466.55

EB IL 15
STA 71+70.40
RT 22.65
EL. 466.74

EB IL 15
STA 71+64.62
RT 23.46
EL. 466.75

EB IL 15
STA 71+59.48
RT 24.71
EL. 466.80

EB IL 15
STA 71+77.45
RT 26.75
EL. 467.04

EB IL 15
STA 71+67.30
RT 27.68
EL. 466.80

EB IL 15
STA 71+60.40
RT 26.15
EL. 466.80

EB IL 15
STA 71+63.09
RT 30.36
EL. 466.85

EB IL 15
STA 71+56.01
RT 28.95
EL. 466.85

EB IL 15
STA 71+61.58
RT 36.76
EL. 467.21

EB IL 15
STA 71+57.64
RT 36.49
EL. 467.19

NOTE: STATIONS, OFFSETS, ELEVATIONS ARE FOR REFERENCE,
ENGINEER SHALL ADJUST WHERE NEEDED FOR FIELD CONDITIONS
AND TO STAY WITHIN MINIMUMS AND MAXIMUMS PER STANDARDS.

FILE NAME =	USER NAME = KRANZJC	DESIGNED -	REVISED -
pw:\IL\084EBIDINTEG\illinois.gov\PWIDOT\Documents\IDOT Offices\District 9\Projects\78492\CAD\Drawings\78492-details.dgn		CHECKED -	REVISED -
Default	PLOT DATE = 3/24/2017	DATE -	REVISED -

**STATE OF ILLINOIS
DEPARTMENT OF TRANSPORTATION**

SIDEWALK RAMP DETAILS

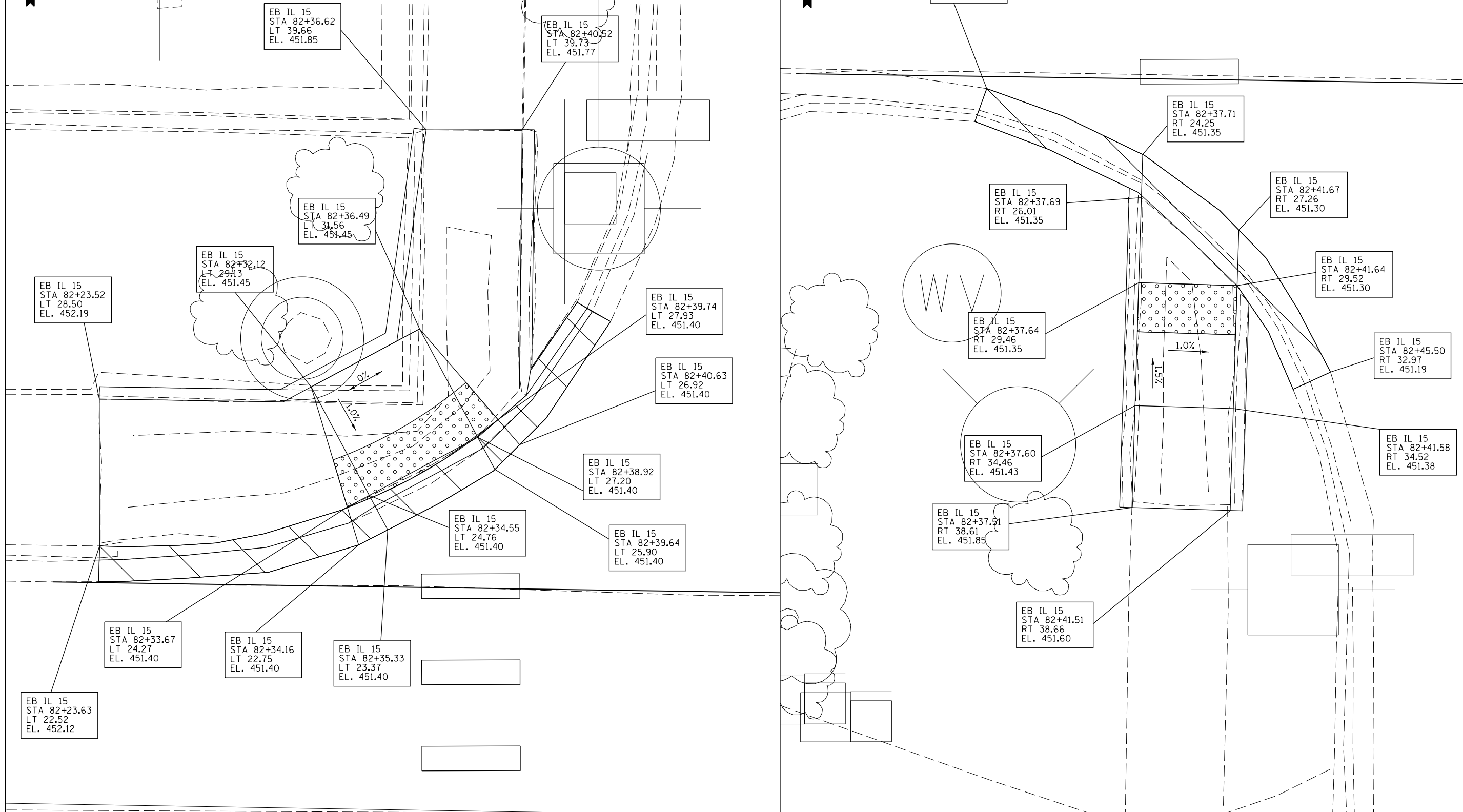
SCALE: SHEET OF SHEETS STA. TO STA.

F.A.P. RTE.	SECTION	COUNTY	TOTAL SHEETS	SHEET NO.
821	(132,142)RS-6	JEFFERSON	71	56
CONTRACT NO. 78492				
ILLINOIS FED. AID PROJECT				

EB IL 15 / 2ND ST
NW QUAD



EB IL 15 / 2ND ST
SW QUAD



NOTE: STATIONS, OFFSETS, ELEVATIONS ARE FOR REFERENCE,
ENGINEER SHALL ADJUST WHERE NEEDED FOR FIELD CONDITIONS
AND TO STAY WITHIN MINIMUMS AND MAXIMUMS PER STANDARDS.

FILE NAME =	USER NAME = KRANZJC	DESIGNED -	REVISED -
p:\11\084EBID\INTEG\illinois.gov\PIWIDOT\Documents\IDOT Offices\District 9\Projects\78492\Drawings\CAD\Sheets\78492-details.dgn		DRAWN -	REVISED -
Default		CHECKED -	REVISED -
	PLOT SCALE = 4.0000' / in.	DATE -	REVISED -
	PLOT DATE = 3/24/2017		

STATE OF ILLINOIS
DEPARTMENT OF TRANSPORTATION

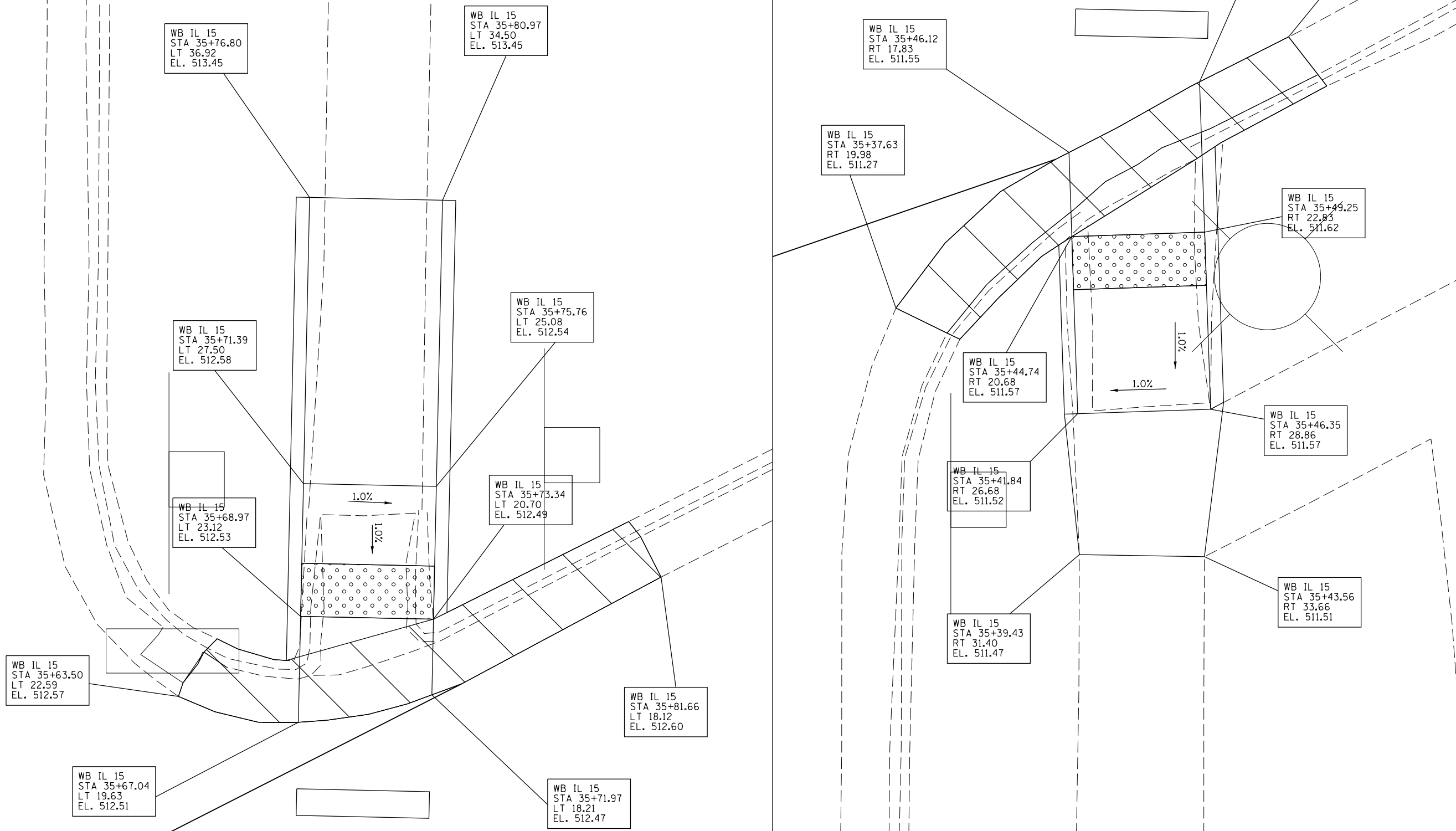
SIDEWALK RAMP DETAILS

SCALE: SHEET OF SHEETS STA. TO STA.

F.A.P. RTE.	SECTION	COUNTY	TOTAL SHEETS	SHEET NO.
821	(132,142)RS-6	JEFFERSON	71	57
CONTRACT NO. 78492				
ILLINOIS FED. AID PROJECT				

WB IL 15 / 14TH ST
NE QUAD

WB IL 15 / 14TH ST
SE QUAD



NOTE: STATIONS, OFFSETS, ELEVATIONS ARE FOR REFERENCE.
ENGINEER SHALL ADJUST WHERE NEEDED FOR FIELD CONDITIONS
AND TO STAY WITHIN MINIMUMS AND MAXIMUMS PER STANDARDS.

FILE NAME =	USER NAME = KRANZJC	DESIGNED -	REVISED -
p:\IL\084EBIDINTEG\illinois.gov\PIWIDOT\Documents\DOT Offices\District 9\Projects\78492\Drawings\CAD\Sheets\78492-details.dgn		DRAWN -	REVISED -
Default	PLOT SCALE = 4.0000' / in.	CHECKED -	REVISED -
	PLOT DATE = 3/24/2017	DATE -	REVISED -

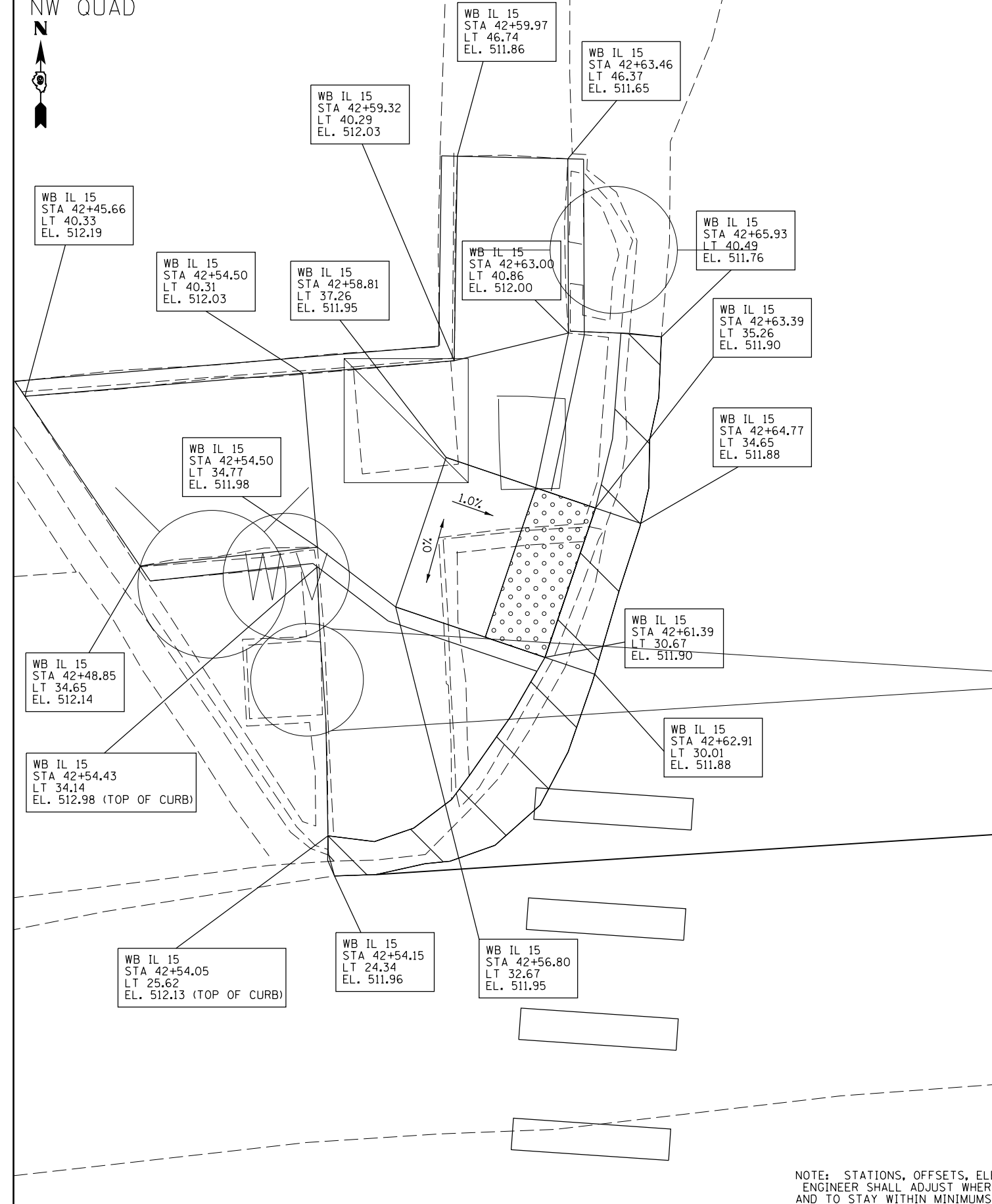
**STATE OF ILLINOIS
DEPARTMENT OF TRANSPORTATION**

SIDEWALK RAMP DETAILS

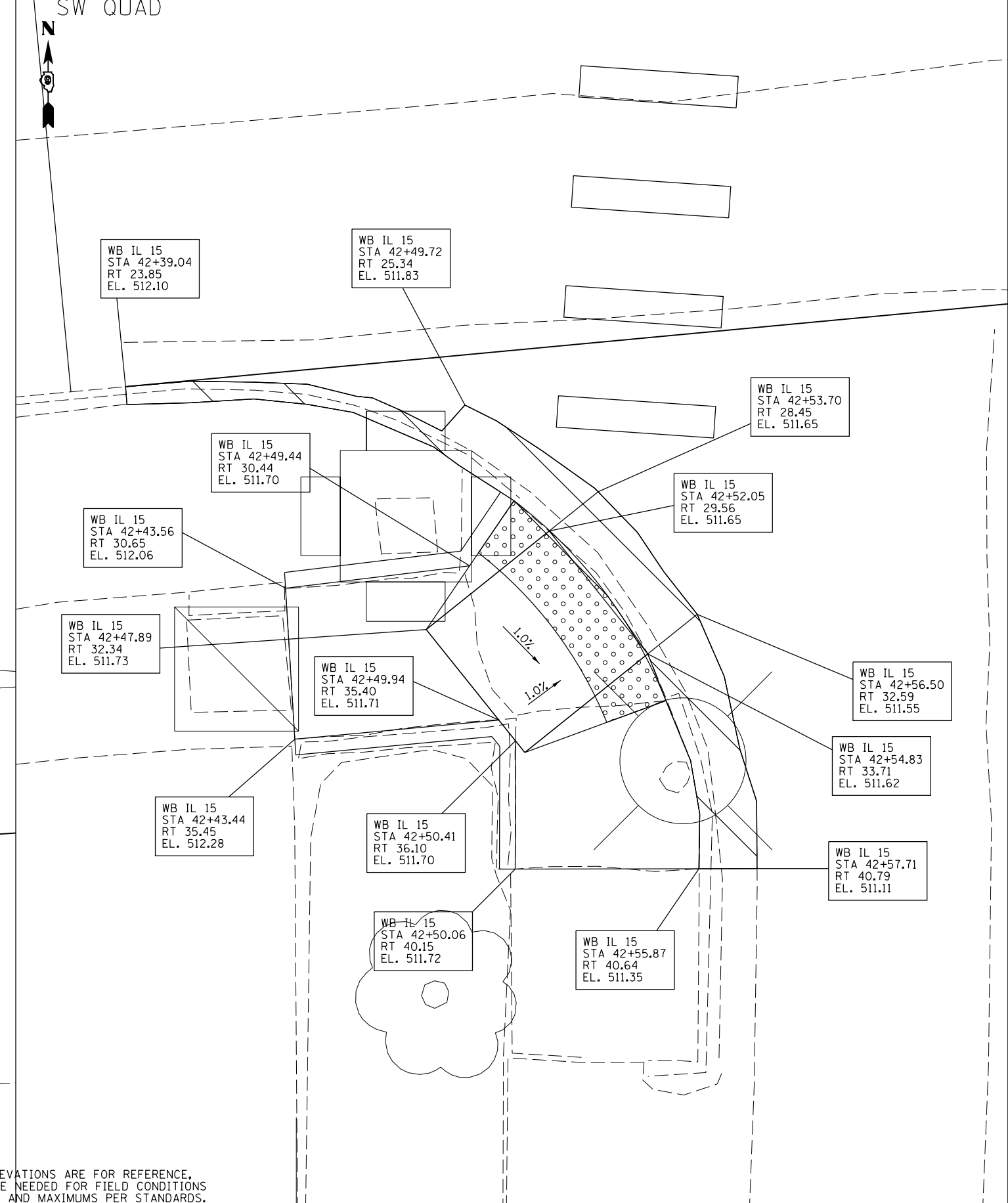
SCALE: SHEET OF SHEETS STA. TO STA.

F.A.P. RTE.	SECTION	COUNTY	TOTAL SHEETS	SHEET NO.
821	(132,142)RS-6	JEFFERSON	71	58
CONTRACT NO. 78492				
ILLINOIS FED. AID PROJECT				

WB IL 15 / 12TH ST
NW QUAD



WB IL 15 / 12TH ST
SW QUAD



NOTE: STATIONS, OFFSETS, ELEVATIONS ARE FOR REFERENCE,
ENGINEER SHALL ADJUST WHERE NEEDED FOR FIELD CONDITIONS
AND TO STAY WITHIN MINIMUMS AND MAXIMUMS PER STANDARDS.

FILE NAME =	USER NAME = KRANZJC	DESIGNED -	REVISED -
pw:\IL084EBIDINTEG\illinois.gov\PWIDOT\Documents\DOT Offices\District 9\Projects\78492\CAD\Drawings\CADsheets\78492-details.dgn		REVISION	REVISION
PLOT SCALE = 4.0000' / in.	CHECKED -	REVISION	REVISION
Default	DATE -	REVISION	REVISION

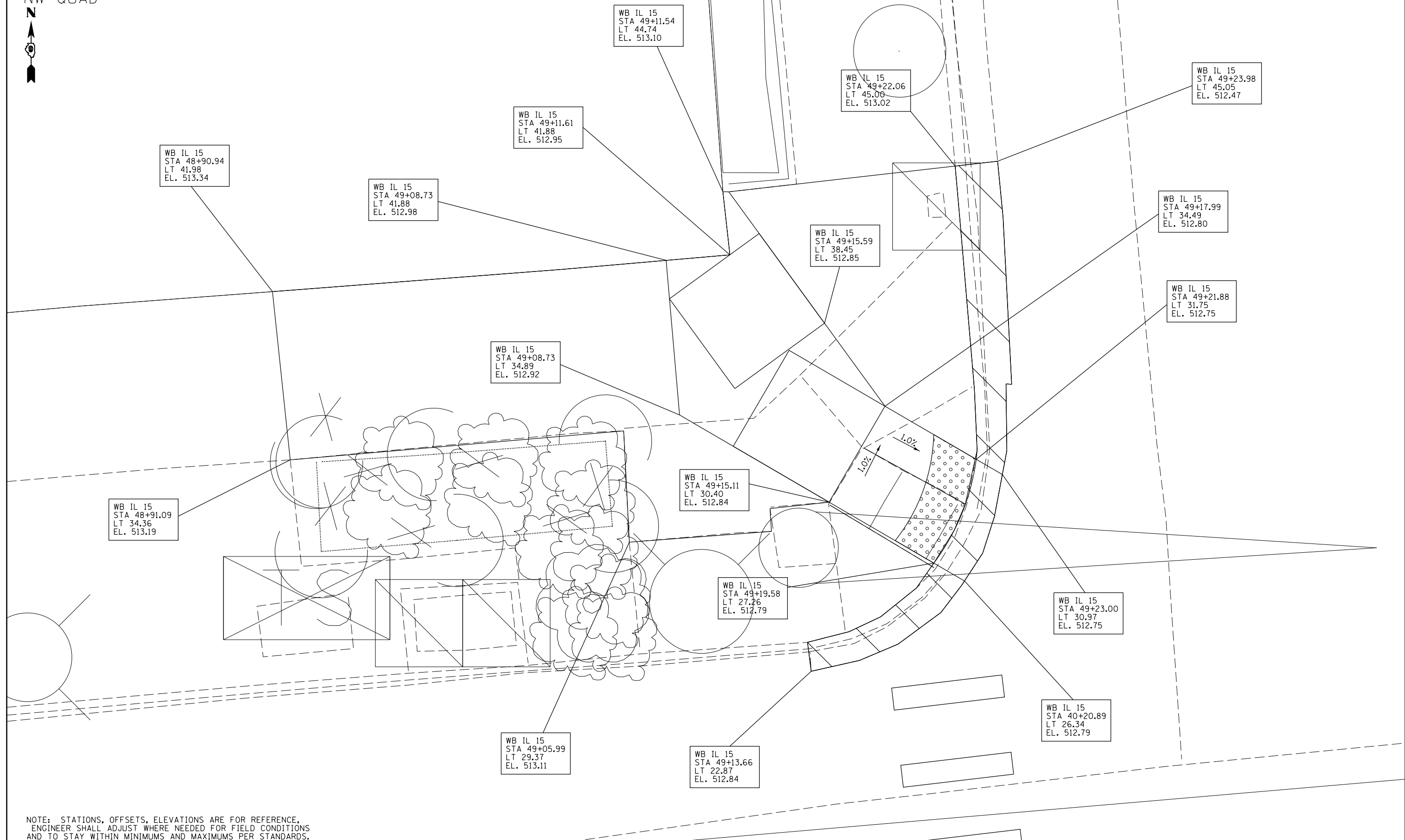
STATE OF ILLINOIS
DEPARTMENT OF TRANSPORTATION

SIDEWALK RAMP DETAILS

SCALE: SHEET OF SHEETS STA. TO STA.

F.A.P. RTE.	SECTION	COUNTY	TOTAL SHEETS	SHEET NO.
821	(132,142)RS-6	JEFFERSON	71	59
CONTRACT NO. 78492				
ILLINOIS FED. AID PROJECT				

WB IL 15 / 10TH ST
NW QUAD



NOTE: STATIONS, OFFSETS, ELEVATIONS ARE FOR REFERENCE.
ENGINEER SHALL ADJUST WHERE NEEDED FOR FIELD CONDITIONS
AND TO STAY WITHIN MINIMUMS AND MAXIMUMS PER STANDARDS.

FILE NAME = p:\IL\084EBID\INTEG\illinois.gov\PWIDOT\Documents\IDOT Offices\District 9\Projects\78492\Drawings\CAD\Sheets\78492-details.dgn Default	USER NAME = KRANZJC DESIGNED - CHECKED - DATE -	REVISED - REVISED - REVISED - REVISED -	STATE OF ILLINOIS DEPARTMENT OF TRANSPORTATION	SIDEWALK RAMP DETAILS		F.A.P. R.E. = 821 SECTION = (132,142)RS-6 COUNTY = JEFFERSON TOTAL SHEETS = 71 SHEET NO. = 60
	PLOT SCALE = 4.0000' / in. PLOT DATE = 3/24/2017	DATE -		SCALE: SHEET OF SHEETS STA. TO STA.	CONTRACT NO. 78492 ILLINOIS FED. AID PROJECT	

WB IL 15 / 7TH ST
NW QUAD



WB IL 15
STA 62+68.69
LT 53.12
EL. 486.11

WB IL 15
STA 62+72.62
LT 52.72
EL. 485.97

WB IL 15
STA 62+78.28
LT 43.53
EL. 485.56

WB IL 15
STA 62+71.52
LT 41.10
EL. 485.95

WB IL 15
STA 62+75.29
LT 38.95
EL. 485.86

WB IL 15
STA 62+54.05
LT 40.84
EL. 486.17

WB IL 15
STA 62+67.51
LT 41.50
EL. 485.98

WB IL 15
STA 62+70.52
LT 34.11
EL. 485.92

WB IL 15
STA 62+67.41
LT 40.26
EL. 485.97

WB IL 15
STA 62+68.33
LT 32.92
EL. 485.92

WB IL 15
STA 62+53.70
LT 32.88
EL. 486.14

WB IL 15
STA 62+66.86
LT 32.84
EL. 485.92

WB IL 15
STA 62+74.14
LT 37.56
EL. 485.90

WB IL 15
STA 62+76.94
LT 37.76
EL. 485.86

WB IL 15
STA 63+03.36
LT 33.54
EL. 485.95

WB IL 15
STA 63+11.56
LT 26.43
EL. 486.23

WB IL 15
STA 63+05.26
LT 33.57
EL. 485.15

WB IL 15
STA 62+58.19
LT 29.29
EL. 485.68

WB IL 15
STA 62+75.65
LT 35.97
EL. 485.90

WB IL 15
STA 63+11.47
LT 24.02
EL. 486.23

WB IL 15
STA 62+69.17
LT 31.31
EL. 485.92

WB IL 15
STA 62+71.62
LT 32.95
EL. 485.92

NOTE: STATIONS, OFFSETS, ELEVATIONS ARE FOR REFERENCE.
ENGINEER SHALL ADJUST WHERE NEEDED FOR FIELD CONDITIONS
AND TO STAY WITHIN MINIMUMS AND MAXIMUMS PER STANDARDS.

WB IL 15 / 7TH ST
NE QUAD



WB IL 15
STA 63+12.40
LT 50.31
EL. 486.83

WB IL 15
STA 63+17.38
LT 49.87
EL. 486.90

WB IL 15
STA 63+02.68
LT 40.41
EL. 485.90

WB IL 15
STA 63+16.73
LT 40.91
EL. 486.35

WB IL 15
STA 63+31.51
LT 40.68
EL. 487.26

WB IL 15
STA 63+05.17
LT 40.39
EL. 485.90

WB IL 15
STA 63+11.51
LT 40.36
EL. 486.30

WB IL 15
STA 63+12.24
LT 33.67
EL. 486.25

WB IL 15
STA 63+17.22
LT 33.29
EL. 486.30

WB IL 15
STA 63+31.28
LT 32.89
EL. 487.11

WB IL 15
STA 63+11.56
LT 26.43
EL. 486.23

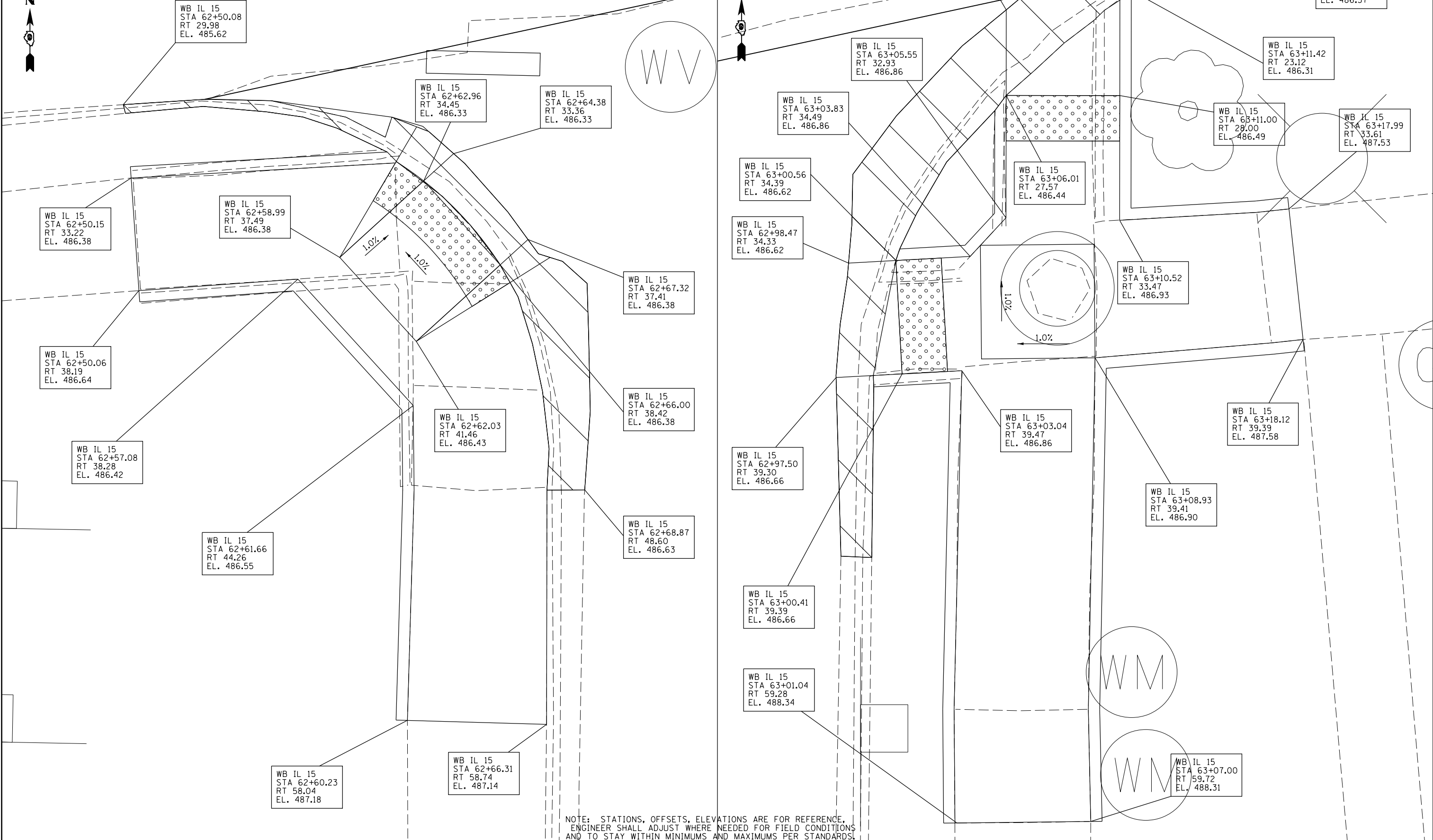
WB IL 15
STA 63+16.64
LT 26.03
EL. 486.28

WB IL 15
STA 63+16.33
LT 22.13
EL. 486.24

FILE NAME =	USER NAME = KRANZJC	DESIGNED -	REVISED -	STATE OF ILLINOIS DEPARTMENT OF TRANSPORTATION	SIDEWALK RAMP DETAILS			F.A.P. RT.	SECTION	COUNTY	TOTAL SHEETS	SHEET NO.
pw:\IL\084EBIDINTEG\illinois.gov\PI\DOT\Documents\DOT Offices\District 9\Projects\78492\CAD\Drawings\78492-details.dgn		CHECKED -	REVISED -					821	(132,142)RS-6	JEFFERSON	71	61
Default		DATE -	REVISED -					CONTRACT NO. 78492			ILLINOIS FED. AID PROJECT	
								SCALE:	SHEET	OF	SHEETS	STA.

WB IL 15 / 7TH ST
SW QUAD

WB IL 15 / 7TH ST
SE QUAD



NOTE: STATIONS, OFFSETS, ELEVATIONS ARE FOR REFERENCE.
ENGINEER SHALL ADJUST WHERE NEEDED FOR FIELD CONDITIONS
AND TO STAY WITHIN MINIMUMS AND MAXIMUMS PER STANDARDS.

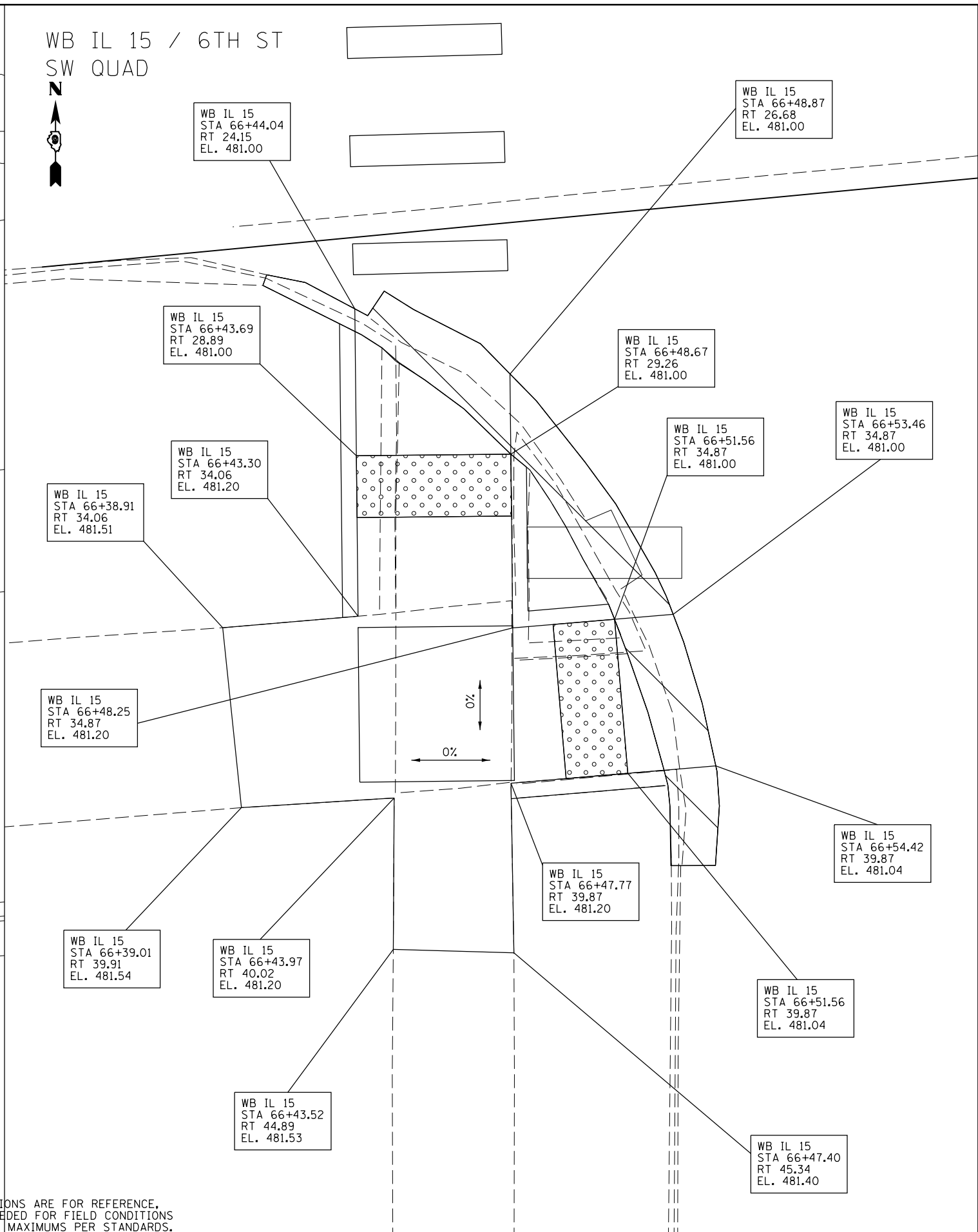
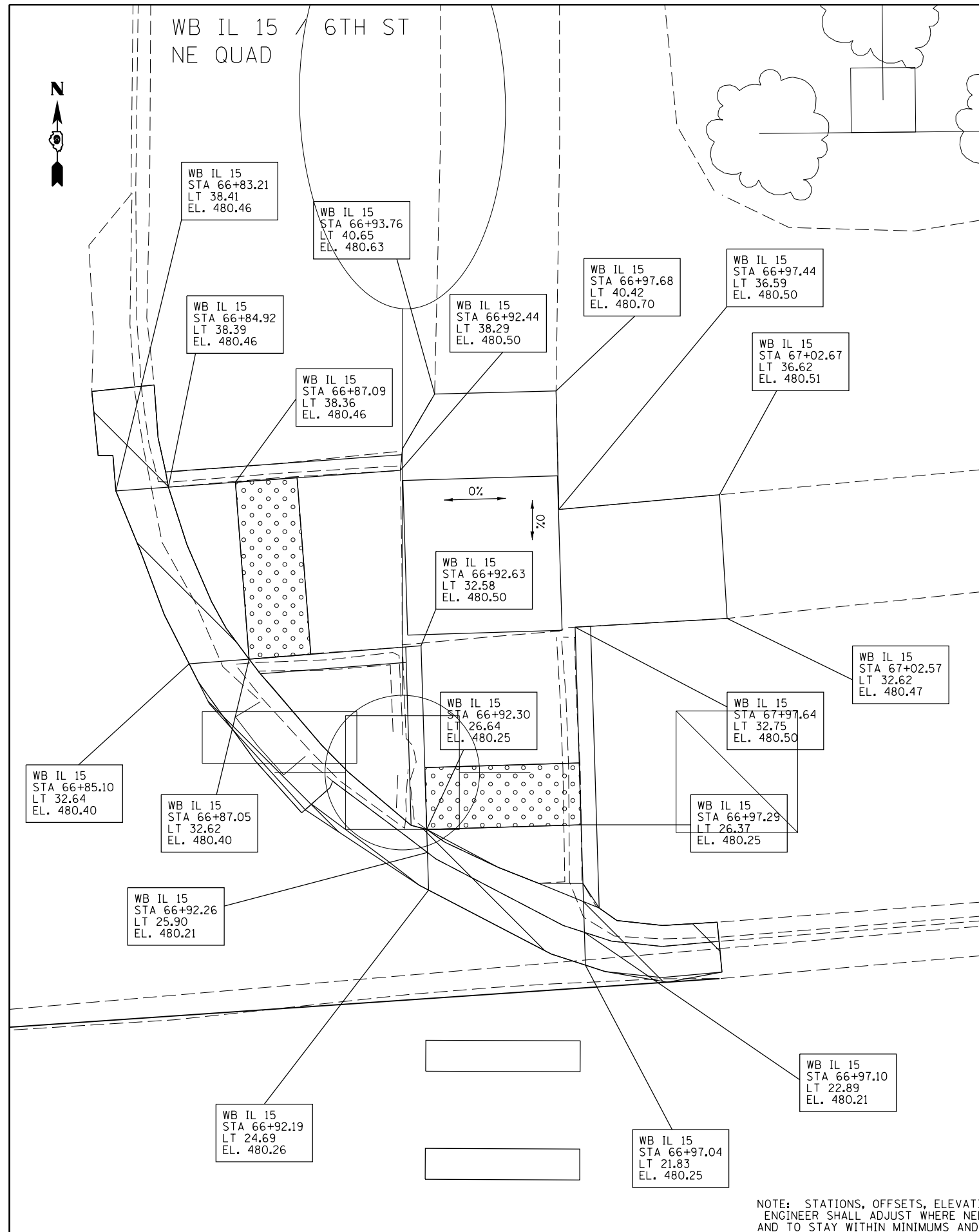
FILE NAME =	USER NAME = KRANZJC	DESIGNED -	REVISED -
pw:\IL084EBIDINTEG\Illinois.gov\PIWIDOT\Documents\DOT Offices\District 9\Projects\78492\Drawings\CAD\Sheets\78492-details.dgn		DRAWN -	REVISED -
Default		CHECKED -	REVISED -
	PLOT SCALE = 4.0000' / in.	DATE -	REVISED -
	PLOT DATE = 3/24/2017		

**STATE OF ILLINOIS
DEPARTMENT OF TRANSPORTATION**

SIDWALK RAMP DETAILS

SCALE: SHEET OF SHEETS STA. TO STA.

F.A.P. RTE.	SECTION	COUNTY	TOTAL SHEETS	SHEET NO.
821	(132,142)RS-6	JEFFERSON	71	62
CONTRACT NO. 78492				
ILLINOIS FED. AID PROJECT				



NOTE: STATIONS, OFFSETS, ELEVATIONS ARE FOR REFERENCE, ENGINEER SHALL ADJUST WHERE NEEDED FOR FIELD CONDITIONS AND TO STAY WITHIN MINIMUMS AND MAXIMUMS PER STANDARDS.

FILE NAME =	USER NAME = KRANZJC	DESIGNED -	REVISED -
pw:\IL084EBIDINTEG\illinois.gov\PIWIDOT\Documents\DOT Offices\District 9\Projects\78492\Drawings\CAD\Drawings\78492-details.dgn		DRAWN -	REVISED -
PLOT SCALE = 4.0000' / in.		CHECKED -	REVISED -
Default	PLOT DATE = 3/24/2017	DATE -	REVISED -

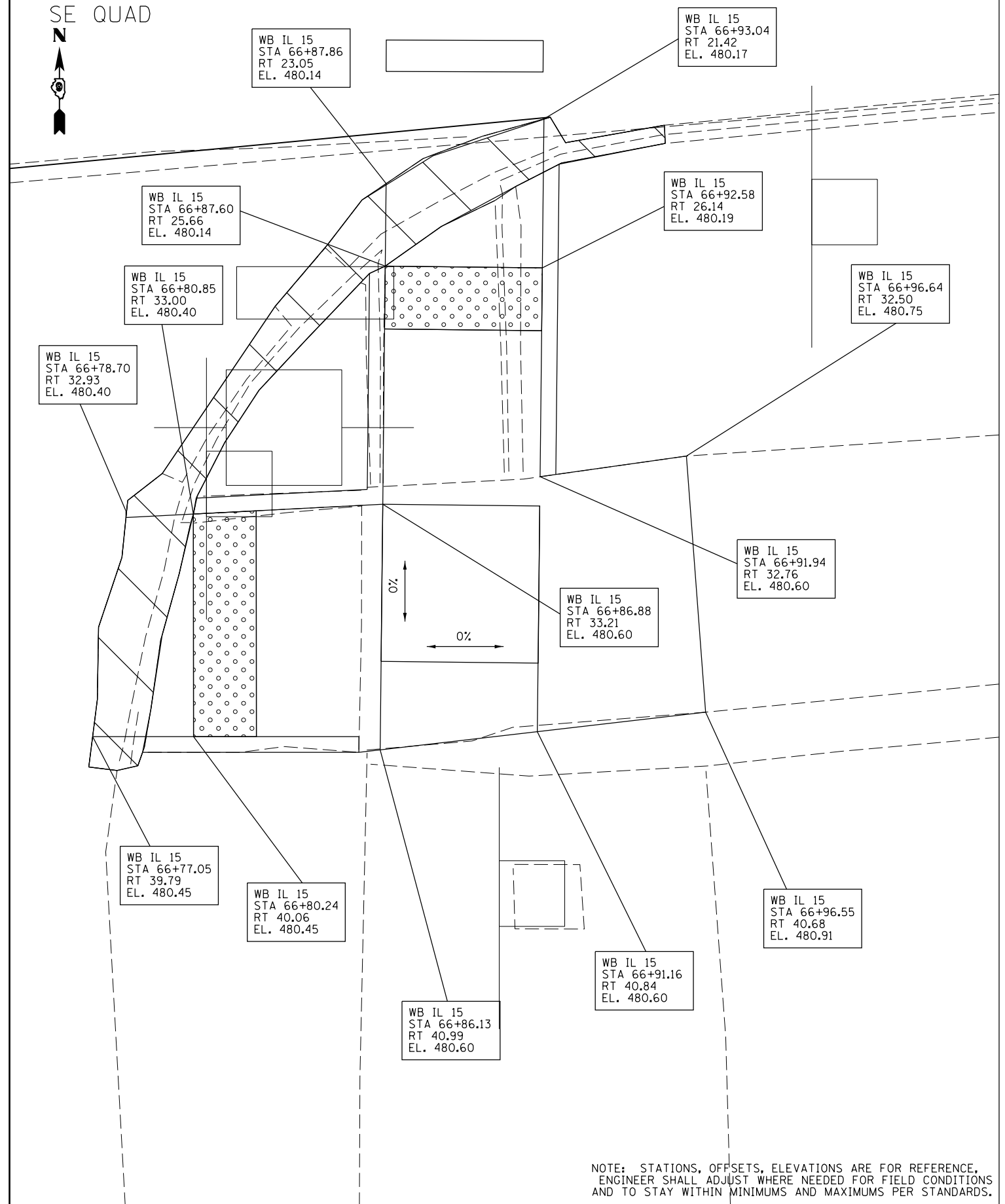
**STATE OF ILLINOIS
DEPARTMENT OF TRANSPORTATION**

SIDEWALK RAMP DETAILS

SCALE: SHEET OF SHEETS STA. TO STA.

F.A.P. RT. 821	SECTION (132,142)RS-6	COUNTY JEFFERSON	TOTAL SHEETS 71	SHEET NO. 63
				CONTRACT NO. 78492
ILLINOIS FED. AID PROJECT				

WB IL 15 / 6TH ST
SE QUAD



NOTE: STATIONS, OFFSETS, ELEVATIONS ARE FOR REFERENCE,
ENGINEER SHALL ADJUST WHERE NEEDED FOR FIELD CONDITIONS
AND TO STAY WITHIN MINIMUMS AND MAXIMUMS PER STANDARDS.

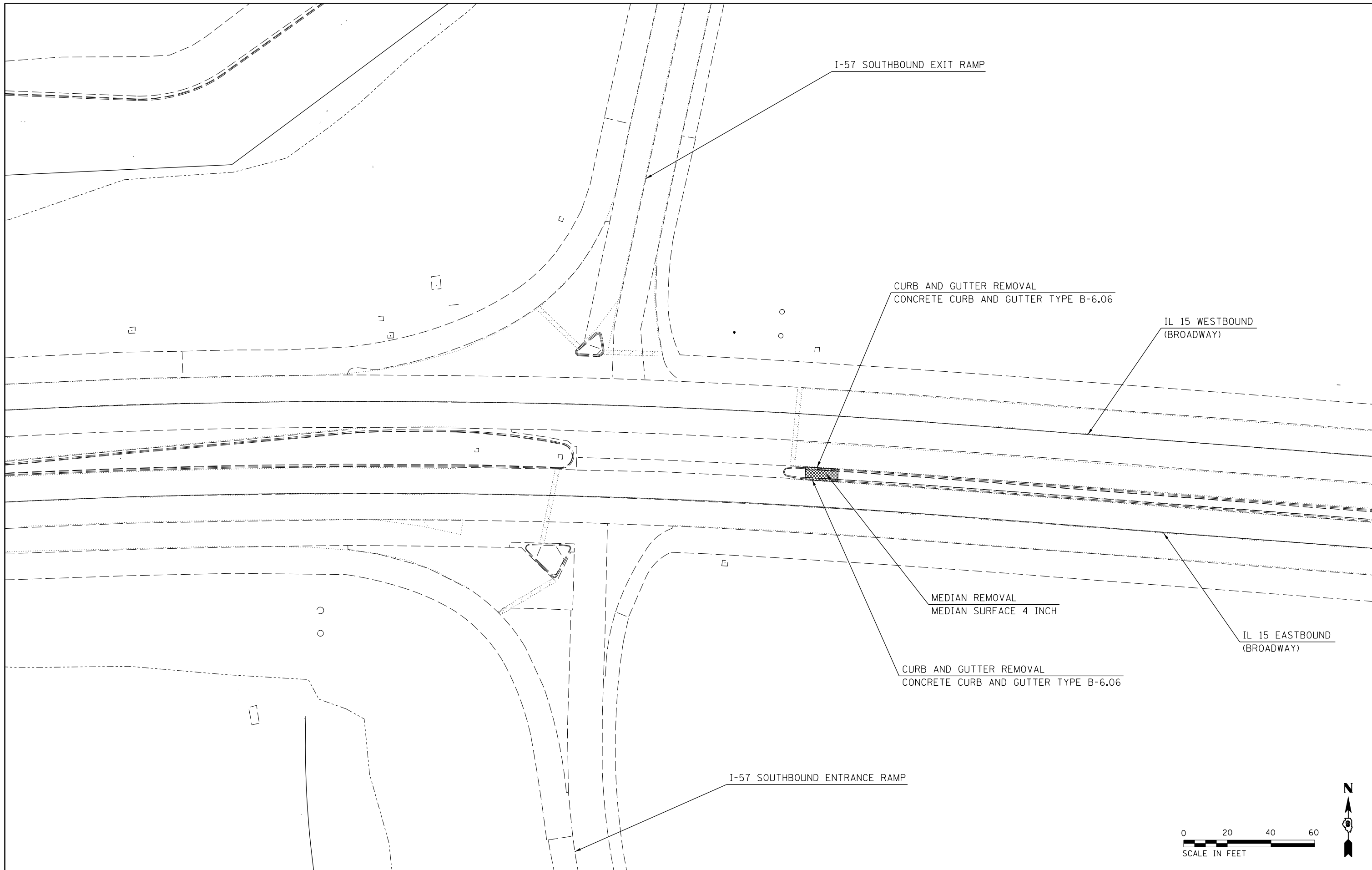
FILE NAME =	USER NAME = KRANZJC	DESIGNED -	REVISED -
p:\IL\084EBID\TEG\illinois.gov\PIDOT\Documents\DOT Offices\District 9\Projects\78492\Drawings\CAD\Sheets\78492-details.dgn		DRAWN -	REVISED -
Default	PLOT SCALE = 4.0000' / in.	CHECKED -	REVISED -
	PLOT DATE = 3/24/2017	DATE -	REVISED -

STATE OF ILLINOIS
DEPARTMENT OF TRANSPORTATION

SIDEWALK RAMP DETAILS

SCALE: SHEET OF SHEETS STA. TO STA.

F.A.P. RTE.	SECTION	COUNTY	TOTAL SHEETS	SHEET NO.
821	(132,142)RS-6	JEFFERSON	71	64
CONTRACT NO. 78492				
ILLINOIS FED. AID PROJECT				



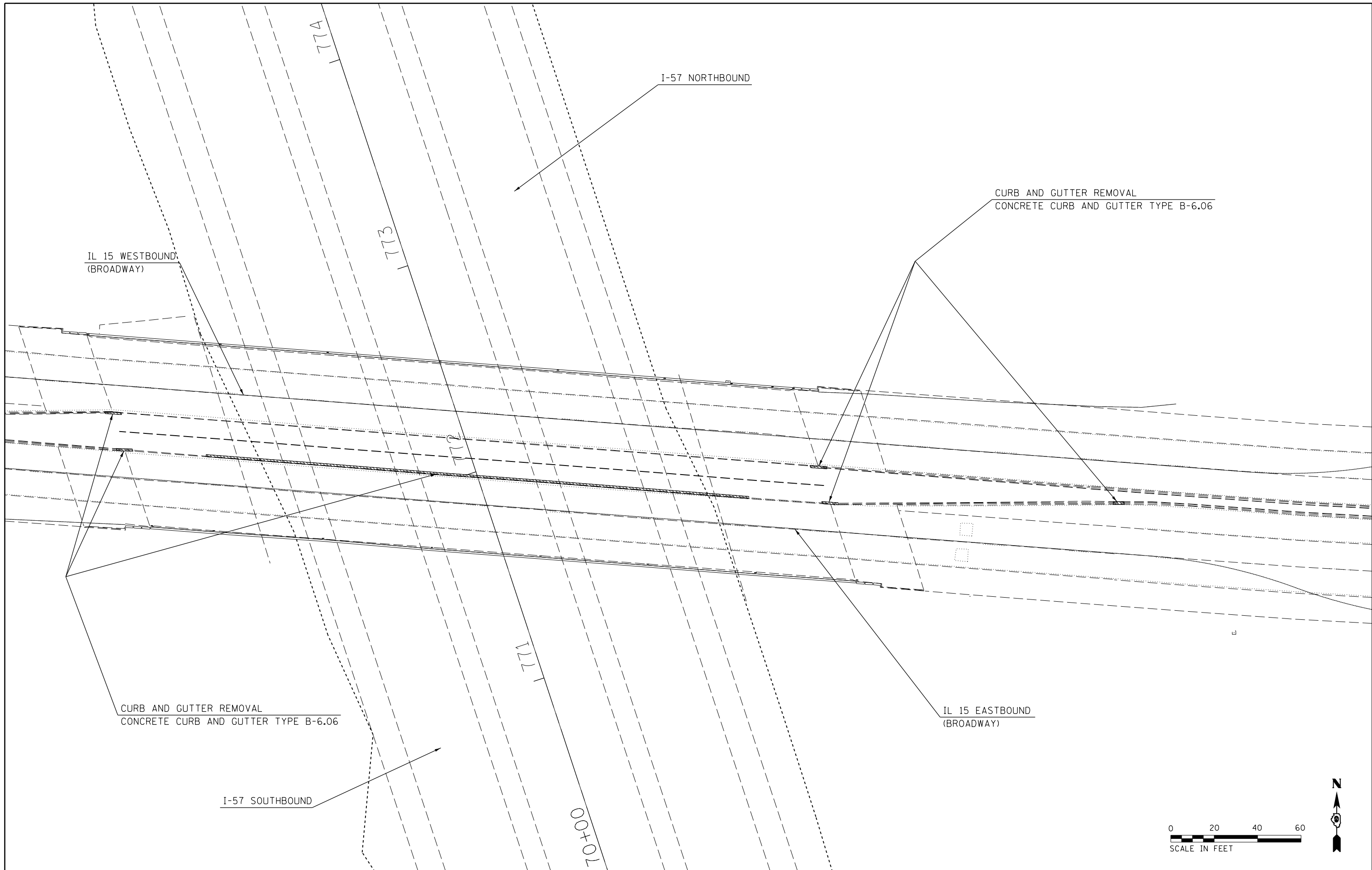
FILE NAME =	USER NAME = KRANZJC	DESIGNED -	REVISED -
pw:\IL\084EBID\INTEG\illinois.gov\PWIDOT\Documents\IDOT Offices\District 9\Projects\78492\Drawings\CAD\Sheets\IL15I57sheet.dgn		DRAWN -	REVISED -
Default	PLOT SCALE = 40.0000' / in.	CHECKED -	REVISED -
	PLOT DATE = 3/24/2017	DATE -	REVISED -

**STATE OF ILLINOIS
DEPARTMENT OF TRANSPORTATION**

**LOCATION 2: IL 15 AT I57
PLAN SHEET 1 OF 3**

SCALE: SHEET OF SHEETS STA. TO STA.

F.A.P. RTE.	SECTION	COUNTY	TOTAL SHEETS	SHEET NO.
821	(132,142)RS-6	JEFFERSON	71	65
CONTRACT NO. 78492				
ILLINOIS FED. AID PROJECT				



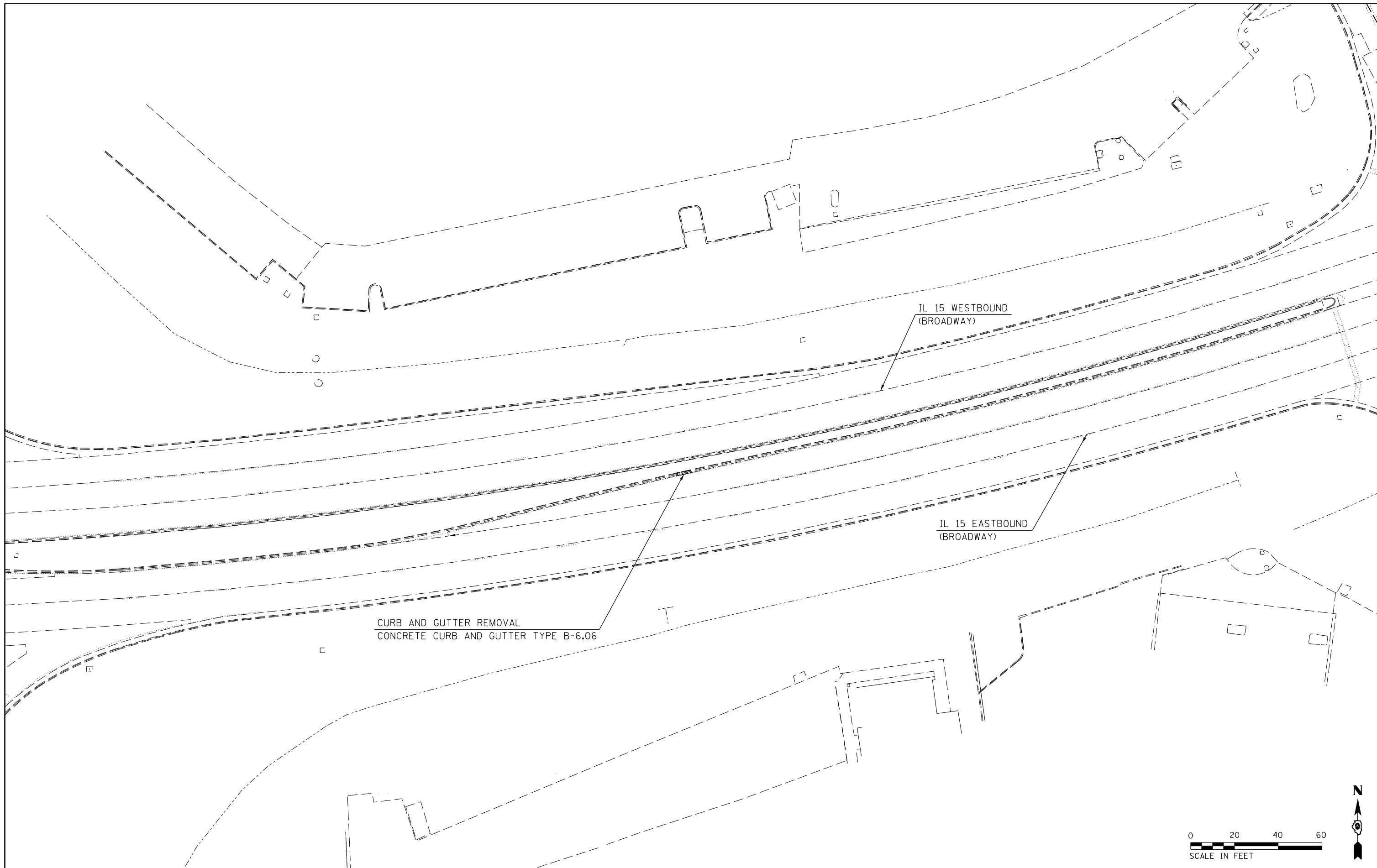
FILE NAME =	USER NAME = KRANZJC	DESIGNED -	REVISED -
pw:\IL\084EBIDINTEG\illinois.gov\PWIDOT\Documents\IDOT Offices\District 9\Projects\78492\Drawings\CAD\sheet\IL15I57sheet.dgn		CHECKED -	REVISED -
Default	PLOT DATE = 3/24/2017	DATE -	REVISED -

**STATE OF ILLINOIS
DEPARTMENT OF TRANSPORTATION**

**LOCATION 2: IL 15 AT I57
PLAN SHEET 2 OF 3**

SCALE: SHEET OF SHEETS STA. TO STA.

F.A.P. RTE.	SECTION	COUNTY	TOTAL SHEETS	SHEET NO.
821	(132,142)RS-6	JEFFERSON	71	66
CONTRACT NO. 78492				
ILLINOIS FED. AID PROJECT				



FILE NAME =	USER NAME = KRANZJC	DESIGNED -	REVISED -
pw:\IL084EBIDINTEG.illinois.gov\PIWIDOT\Documents\IDOT Offices\District 9\Projects\78492\Drawings\CAD\Sheets\IL15157sheet.dgn		DRAWN -	REVISED -
Default	PLOT SCALE = 40.0000' / in.	CHECKED -	REVISED -
	PLOT DATE = 3/24/2017	DATE -	REVISED -

**STATE OF ILLINOIS
DEPARTMENT OF TRANSPORTATION**

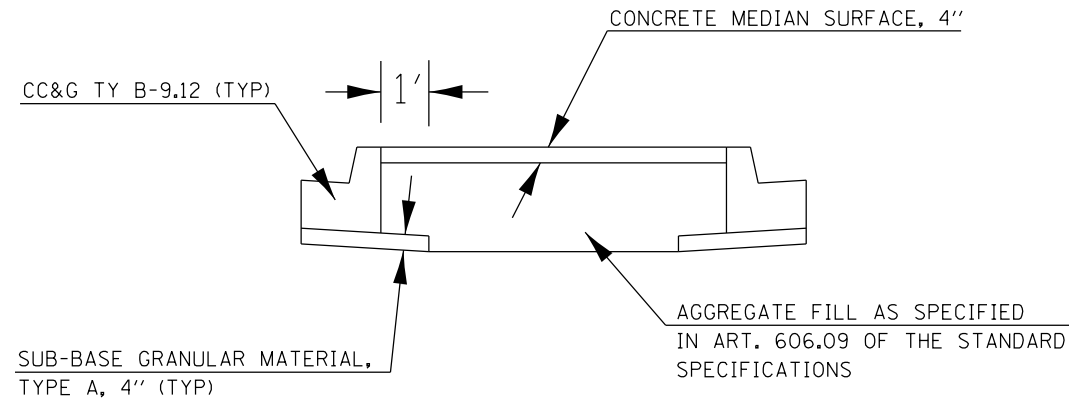
**LOCATION 2: IL 15 AT I57
PLAN SHEET 3 OF 3**

SCALE: SHEET OF SHEETS STA. TO STA.

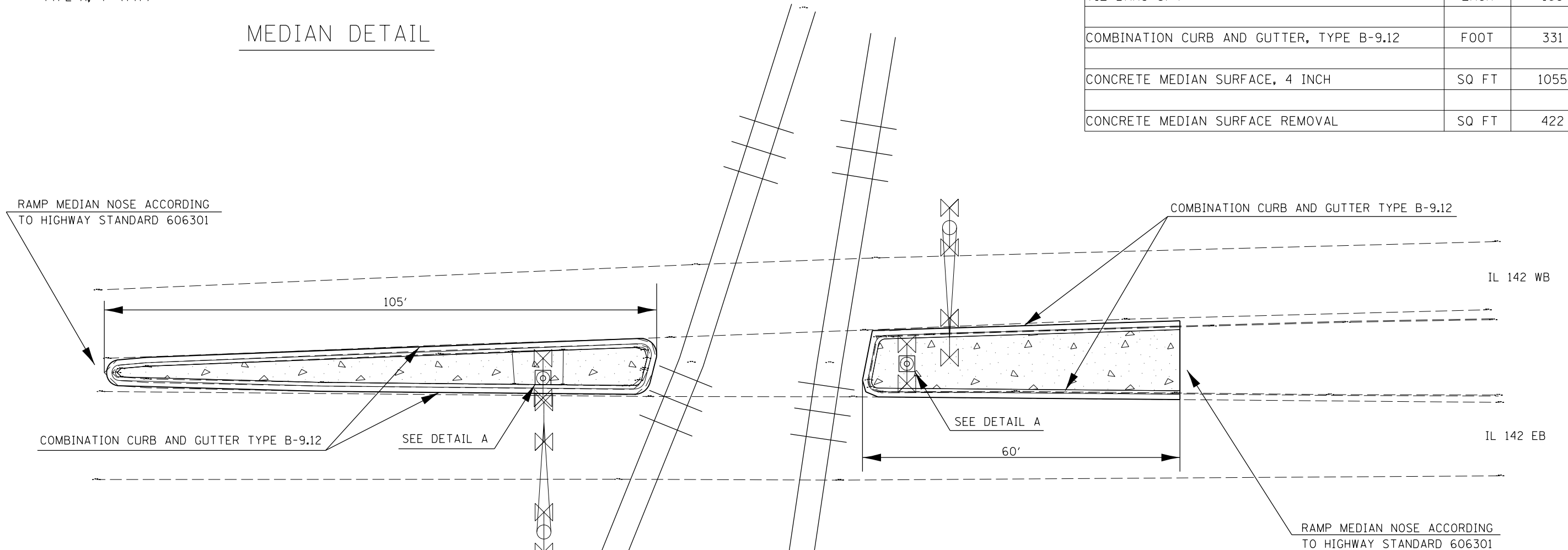
F.A.P. RTE.	SECTION	COUNTY	TOTAL SHEETS	SHEET NO.
821	(132,142)RS-6	JEFFERSON	71	67
CONTRACT NO. 78492				
ILLINOIS FED. AID PROJECT				

ILLINOIS 142 SUMMARY OF QUANTITIES

DESCRIPTION	UNIT	QUANTITY
SUBBASE GRANULAR MATERIAL, TYPE A 4"	SQ YD	99
PROTECTIVE COAT	SQ YD	201
COMBINATION CURB AND GUTTER REMOVAL	FOOT	331
TIE BARS 3/4"	EACH	168
COMBINATION CURB AND GUTTER, TYPE B-9.12	FOOT	331
CONCRETE MEDIAN SURFACE, 4 INCH	SQ FT	1055
CONCRETE MEDIAN SURFACE REMOVAL	SQ FT	422



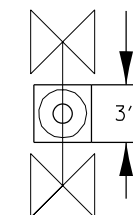
MEDIAN DETAIL



DETAIL A

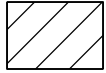
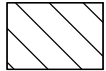


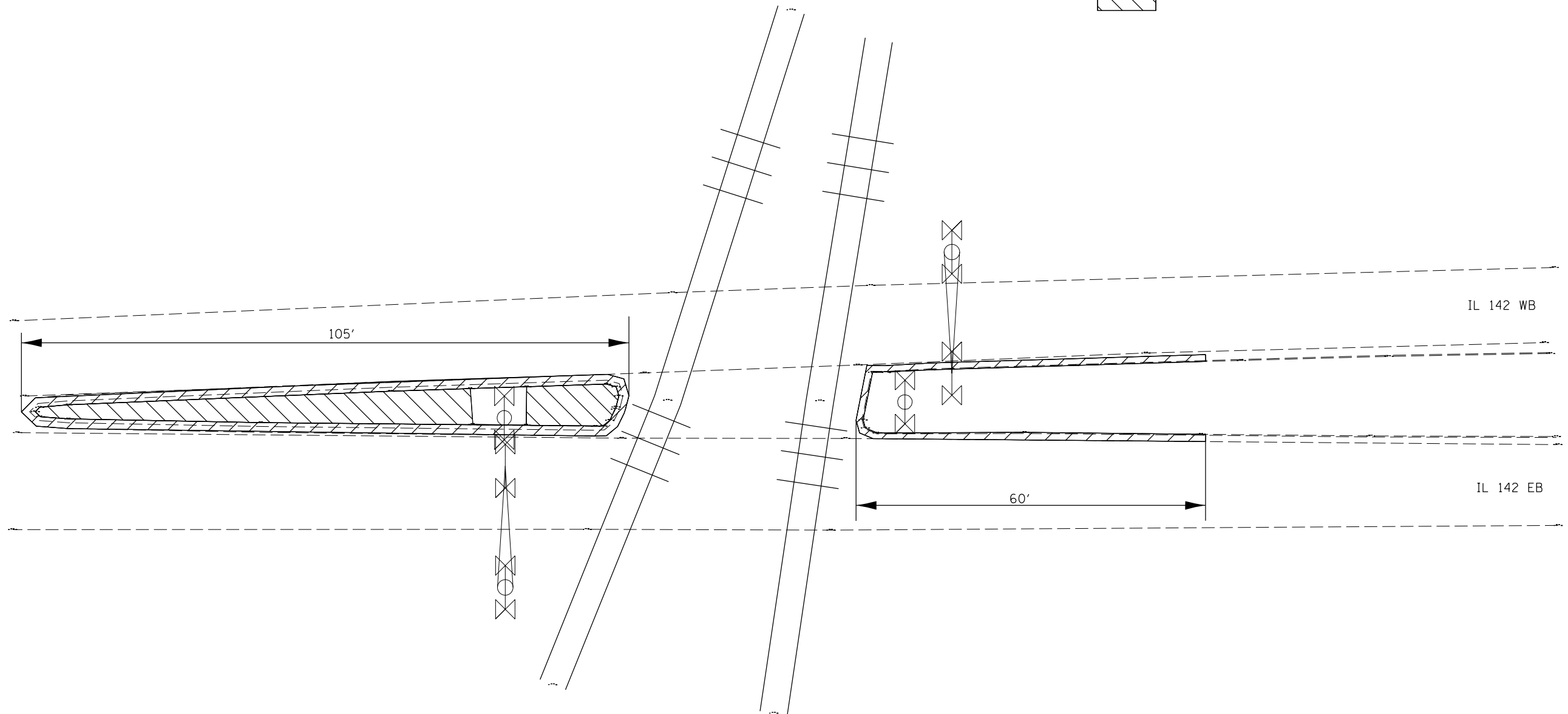
CONCRETE MEDIAN SURFACE, 4" - 336 SQ FT



BLOCK OUT 3' SQUARE AROUND EXISTING SIGNALS IN MEDIAN



-  COMBINATION CURB AND GUTTER REMOVAL
-  CONCRETE MEDIAN SURFACE REMOVAL



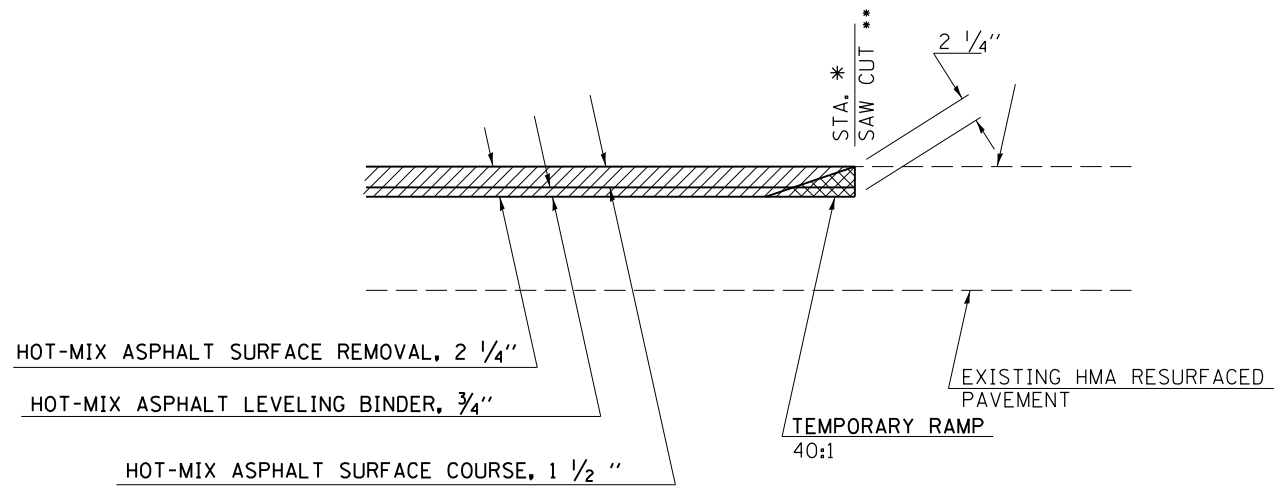
FILE NAME =	USER NAME = KRANZJC	DESIGNED -	REVISED -
p:\11\084EBIDINTEG\illinois.gov\PWIDOT\Documents\DOT Offices\District 9\Projects\78492\Drawings\CAD\Sheets\IL142sheet.dgn		CHECKED -	REVISED -
Default	PLOT SCALE = 20.0000' / in.	DATE -	REVISED -
	PLOT DATE = 3/24/2017		

**STATE OF ILLINOIS
DEPARTMENT OF TRANSPORTATION**

**LOCATION 3: IL 142
REMOVAL PLAN**

SCALE: SHEET OF SHEETS STA. TO STA.

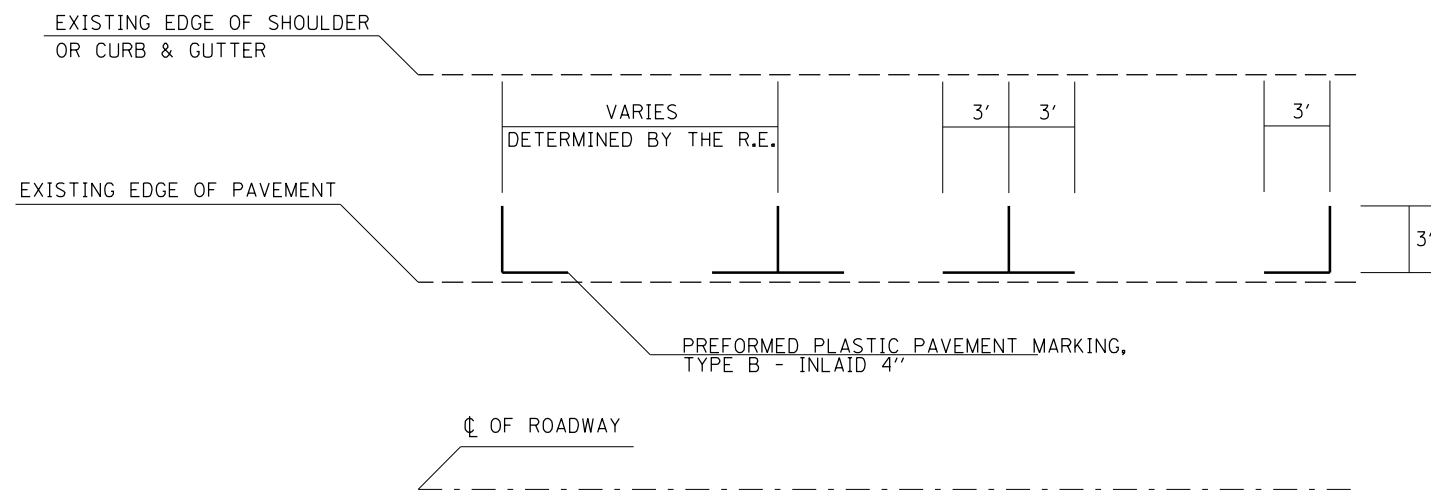
F.A.P. RTE.	SECTION	COUNTY	TOTAL SHEETS	SHEET NO.
821	(132,142)RS-6	JEFFERSON	71	69
				CONTRACT NO. 78492
ILLINOIS FED. AID PROJECT				



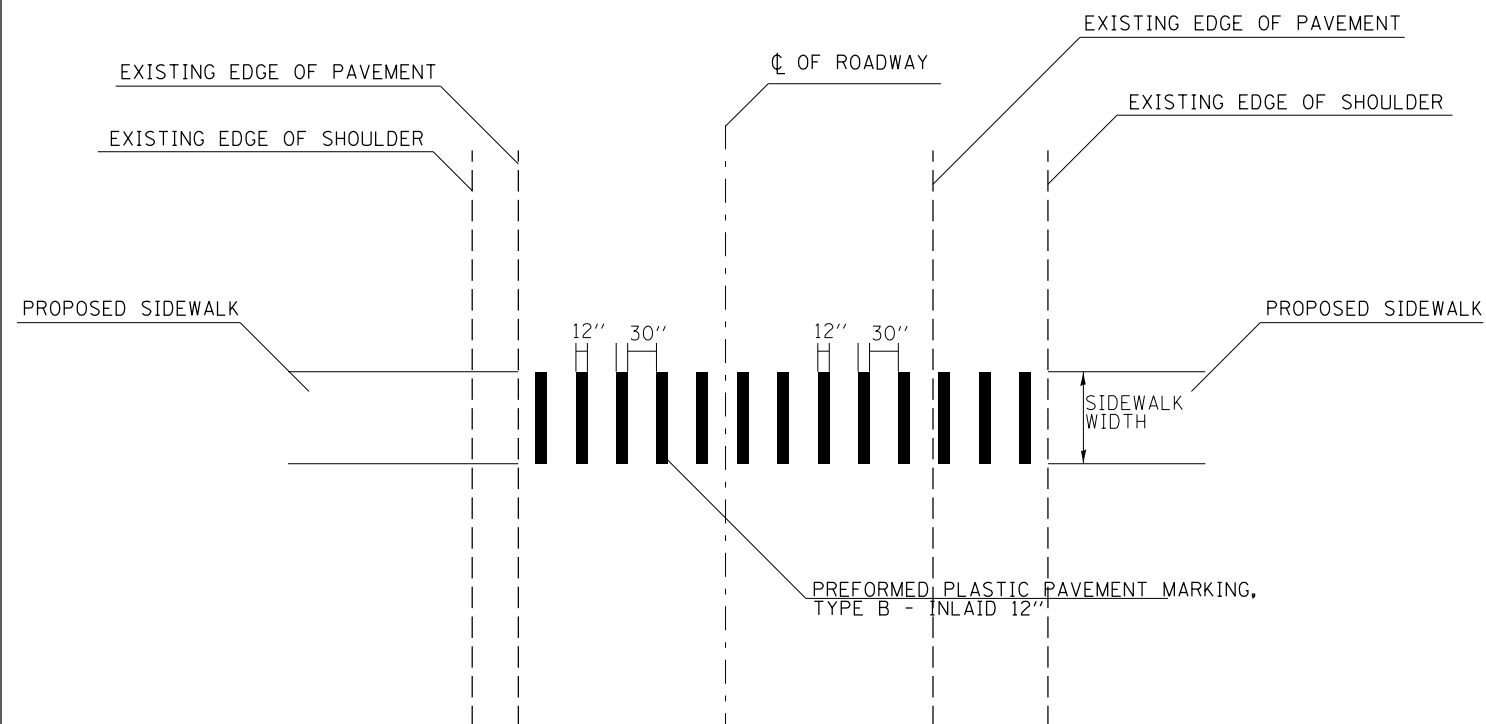
** SAW CUT INCLUDED IN COST OF BUTT-JOINT

*** TO BE USED:**

- WBL STA. 32+50
- EBL STA. 655+00
- STA. 19+08
- SIDE STREETS



PARKING PAVEMENT MARKING DETAIL



CROSSWALK PAVEMENT MARKING DETAIL

FILE NAME =	USER NAME = KRANZJC	DESIGNED -	REVISED -
pw:\IL\084EBIDINTEG\illinois.gov\PIWIDOT\Documents\IDOT Offices\District 9\Projects\78492\Drawings\CAD\Sheets\78492 sht.dgn		DRAWN -	REVISED -
Default	PLOT SCALE = 100.0000' / in.	CHECKED -	REVISED -
	PLOT DATE = 3/24/2017	DATE -	REVISED -

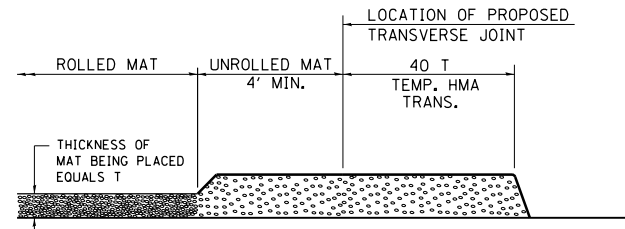
**STATE OF ILLINOIS
DEPARTMENT OF TRANSPORTATION**

**DETAILS: BUTT-JOINT,
PARKING PAVEMENT MARKING, CROSSWALK PAVEMENT MARKING**

SCALE: SHEET OF SHEETS STA. TO STA.

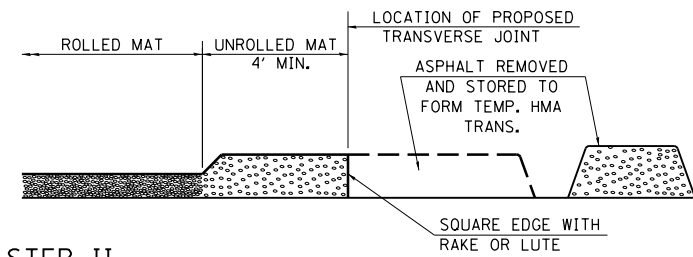
F.A.P. R.T.E.	SECTION	COUNTY	TOTAL SHEETS	SHEET NO.
821	(132,142)RS-6	JEFFERSON	71	70
CONTRACT NO. 78492			ILLINOIS FED. AID PROJECT	

TEMPORARY HOT-MIX ASPHALT TRANSITIONS



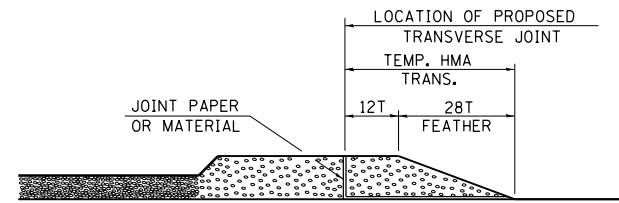
STEP I

1. PLACE HOT-MIX ASPHALT MAT, LENGTH 40 TIMES THE THICKNESS OF THE MAT BEING PLACED PAST THE PROPOSED TRANSVERSE JOINT LOCATION USING NORMAL OPERATING PROCEDURES.
2. EXTREME CARE SHOULD BE TAKEN TO MAINTAIN ENOUGH MATERIAL IN FRONT OF THE SCREED TO MAINTAIN REQUIRED PAVING DEPTH.



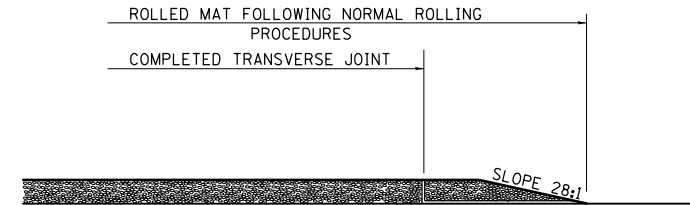
STEP II

1. MOVE THE PAVER OUT OF THE WAY AND REMOVE THE ASPHALT FROM THE AREA OF THE PROPOSED TEMPORARY HOT-MIX ASPHALT TRANSITION.
2. SQUARE UP THE END OF THE MAT WITH A RAKE OR LUTE.
3. NOTE THAT THE MAT WITHIN 4' OF THE END OF JOINT IS NOT TO BE ROLLED AT THIS TIME.



STEP III

1. JOINT PAPER OR OTHER PRESELECTED JOINT MATERIAL IS THEN PLACED IN THE CLEARED AREA AND THE EXCESS ASPHALT USED TO HAND FORM A TRANSITION TO THE DIMENSIONS SHOWN ABOVE.
2. NOTE THAT IN CONSTRUCTING THE TRANSITION, THE MAT DEPTH IS CONTINUED AS PART OF THE TRANSITION BEFORE FORMING THE FEATHER.



STEP IV

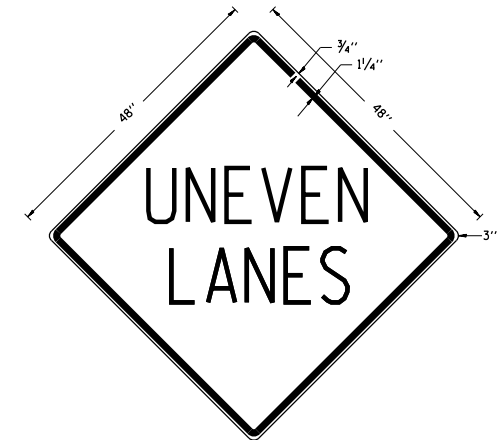
1. COMPLETE TEMPORARY TRANSITION BY ROLLING.
2. TO RESUME PAVING, AT THE JOINT, REMOVE TEMPORARY TRANSITION AND DISPOSE OF THE MATERIAL ACCORDING TO ART. 202.03 OF THE STD. SPECS. (COST INCLUDED IN THE CONTRACT).
3. CONSTRUCTING THE TEMPORARY TRANSITIONS WILL NOT BE PAID FOR SEPARATELY IN ACCORDANCE WITH ARTICLE 406.14 OF THE STANDARD SPECIFICATIONS.

STD. 9-26

REVISIONS	
REDRAWN	2-15-89
REVISED	8-16-94
REVISED	01-09-07
RESIZED	05-8-08
REVISED	05-16-13

UNEVEN LANES SIGN

W8-11 (48" x 48")



COLORS:

LEGEND AND BORDER - BLACK NON-REFLECTORIZED
BACKGROUND - ORANGE REFLECTORIZED

NOTE: PRIOR TO ALLOWING TRAFFIC ON ANY PORTION OF THE ROADWAY THAT HAS BEEN COLDMILLED OR BEFORE RESURFACING OPERATIONS BEGIN, THE CONTRACTOR SHALL HAVE ERECTED "UNEVEN PAVEMENT" SIGNS THAT CONFORM TO THE ABOVE DETAILS. A MINIMUM OF ONE SIGN AT EACH END OF THE IMPROVEMENT WILL BE REQUIRED. THE CONTRACTOR SHALL MAINTAIN THE "UNEVEN PAVEMENT" SIGNS UNTIL THE RESURFACING OPERATIONS ARE COMPLETED.

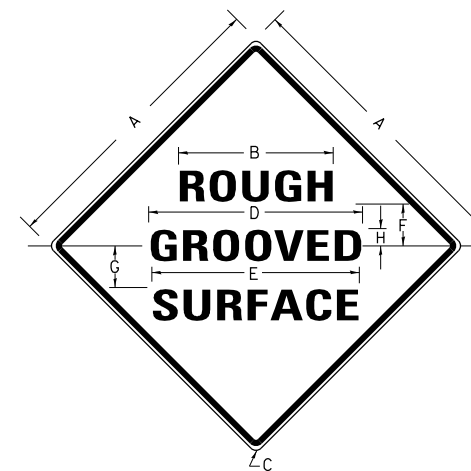
IF AT ANY TIME THE SIGNS ARE IN PLACE BUT NOT APPLICABLE, THEY SHALL BE TURNED FROM THE VIEW OF MOTORISTS OR COVERED AS DIRECTED BY THE ENGINEER.

THE COST OF FURNISHING, ERECTING, MAINTAINING, AND REMOVING THE REQUIRED SIGNS SHALL BE INCLUDED IN THE CONTRACT.

STD. 9-41

REVISIONS	
DRAWN	2-15-89
REVISED	4-06-93
REDDESIGNED	
RESIZED	
REVIEWED	5-17-13

ILLINOIS STANDARD



COLORS:

LEGEND AND BORDER- BLACK NON-REFLECTORIZED
BACKGROUND- ORANGE REFLECTORIZED

SIGN SIZE	DIMENSIONS							
	A	B	C	D	E	F	G	H
48x48	48.0	24.1	3.0	34.0	33.0	6.0	13.0	3.5

SIGN SIZE	SERIES LINES			MAR-GIN	BOR-DER	BLANK STD.
	1	2	3			
48x48	7C	7C	7C	0.8	1.2	B4-48D

ALL DIMENSIONS IN INCHES

NOTES:

PRIOR TO ALLOWING TRAFFIC ON ANY PORTION OF THE ROADWAY THAT HAS BEEN COLDMILLED, THE CONTRACTOR SHALL HAVE ERECTED "ROUGH GROOVED SURFACE" SIGNS THAT CONFORM TO THE ABOVE DETAILS. A MINIMUM OF ONE SIGN AT EACH END OF THE IMPROVEMENT WILL BE REQUIRED. THE CONTRACTOR SHALL MAINTAIN THE "ROUGH GROOVED SURFACE" SIGNS UNTIL THE COLDMILLED SURFACE IS COVERED WITH LEVELING BINDER OR SURFACE COURSE.

IF AT ANY TIME THE SIGNS ARE IN PLACE BUT NOT APPLICABLE, THEY SHALL BE TURNED FROM THE VIEW OF MOTORISTS OR COVERED AS DIRECTED BY THE ENGINEER.

THE COST OF FURNISHING, ERECTING, MAINTAINING, AND REMOVING THE REQUIRED SIGNS SHALL BE INCLUDED IN THE CONTRACT.

STD. 9-39

REVISIONS	
REDRAWN	2-15-89
REVISED	4-6-93
REVISED	3-27-08
REVIEWED	5-17-13

FILE NAME =	USER NAME = KRANZJC	DESIGNED -	REVISED -
pw:\11084EBIDINTEG.illinois.gov\PIWIDOT\Documents\IDOT Offices\District 9\Projects\78492\2017\Drawings\CAD\Sheets\78492 sht.dgn		DESIGNED -	REVISED -
Default	PLOT DATE = 3/24/2017	CHECKED -	REVISED -
		DATE -	REVISED -

**STATE OF ILLINOIS
DEPARTMENT OF TRANSPORTATION**

**TEMP HMA TRANSITIONS, UNEVEN LANES SIGN
ROUGH GROOVED SURFACE SIGN**

SCALE: SHEET OF SHEETS STA. TO STA.

F.A.P. RTE.	SECTION	COUNTY	TOTAL SHEETS	SHEET NO.
821	(132,142)RS-6	JEFFERSON	71	71
CONTRACT NO. 78492				
ILLINOIS FED. AID PROJECT				