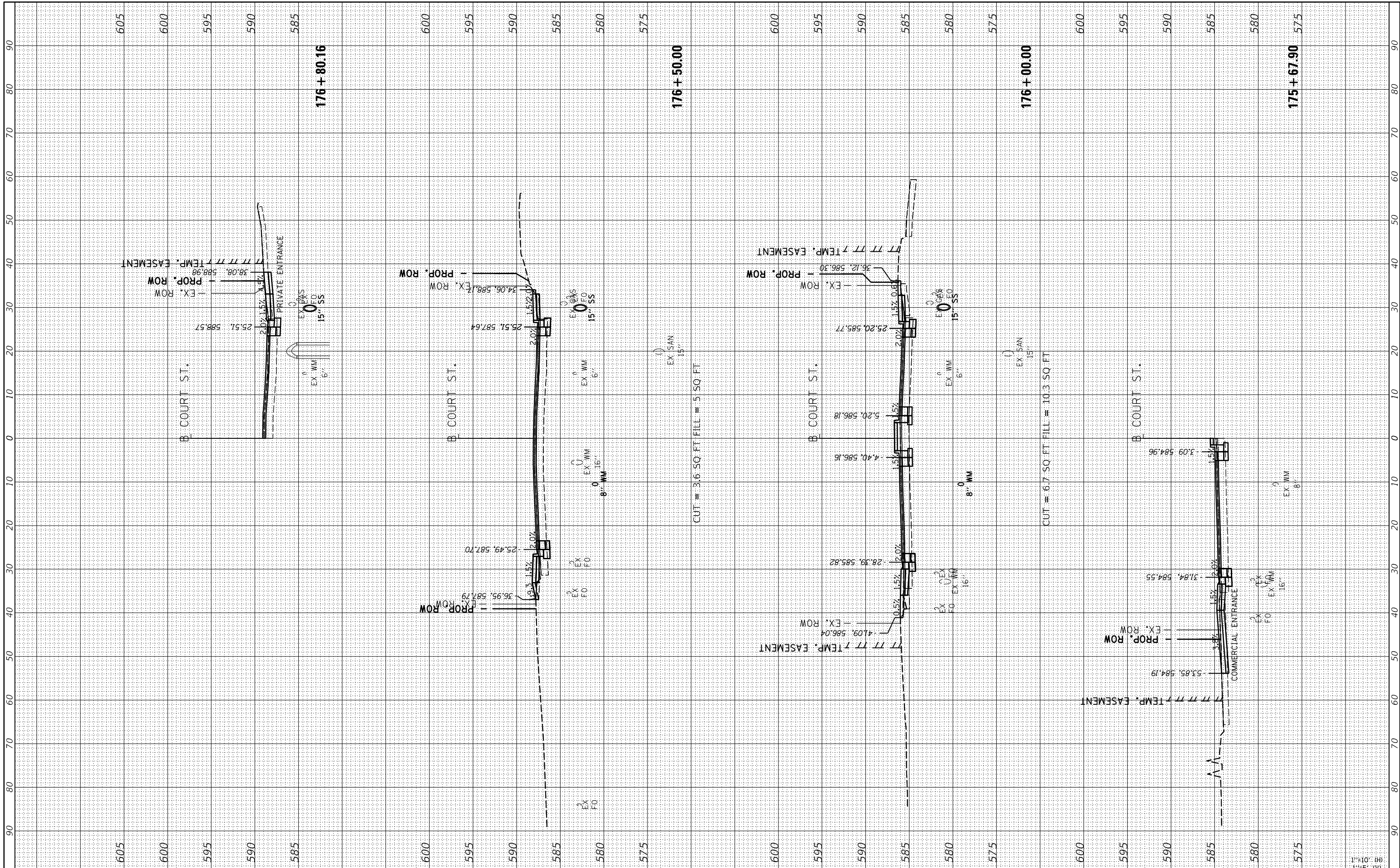


FINAL SURVEY NO.	SURVEYED PLOTTED TEMPLATE AREAS CHECKED	BY	DATE



ORIGINAL SURVEY NO.	SURVEYED PLOTTED TEMPLATE AREAS CHECKED	BY	DATE



FILE NAME = I:\13jobs\13L0177A\CAD\Road\Sheet\Plan-Set 1\sh-Xsec-Court01.dgn
 USER NAME = andr00846
 PLOT SCALE = 20.00' / in.
 PLOT DATE = 2/3/2023

DESIGNED -	CJG	REVISED -	
DRAWN -	RLA	REVISED -	
CHECKED -	JFC	REVISED -	
DATE -	2/3/2023	REVISED -	

**STATE OF ILLINOIS
DEPARTMENT OF TRANSPORTATION**

**COURT STREET
CROSS SECTIONS**

SCALE: 1"=10' SHEET OF SHEETS STA. 175+67.90 TO STA. 176+80.16

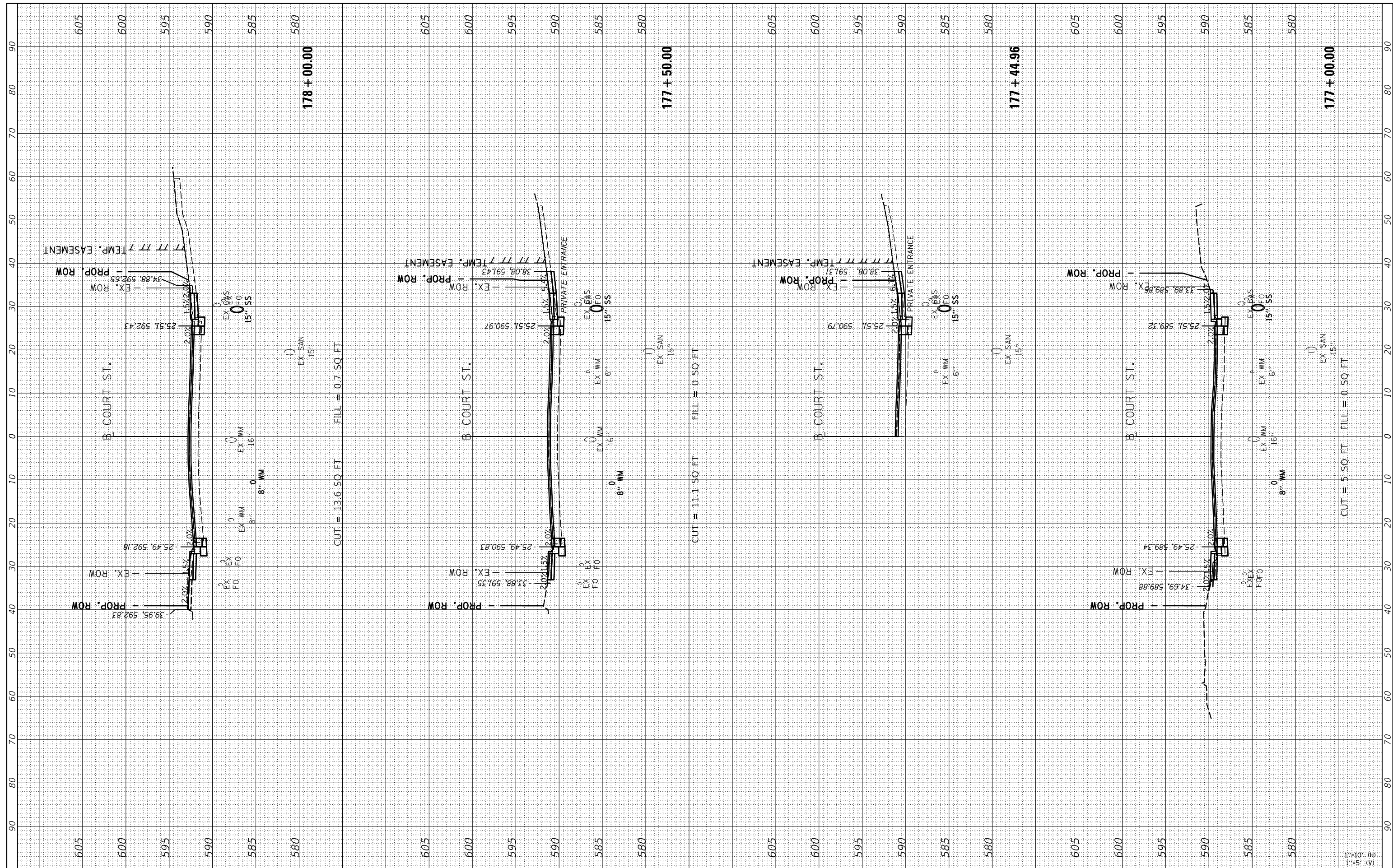
F.A.P. RTE.	SECTION	COUNTY	TOTAL SHEETS	SHEET NO.
693	20-00196-00-R5	TAZEWELL	254	201
CONTRACT NO.89804				
ILLINOIS FED. AID PROJECT				

1"=10' (H)
1"=5' (V)

FINAL SURVEY NO.	SURVEYED PLOTTED TEMPLATE AREAS CHECKED	BY	DATE



ORIGINAL SURVEY NO.	SURVEYED PLOTTED TEMPLATE AREAS CHECKED	BY	DATE



FILE NAME = I:\13\jobs\13\0177A\CAD\Road\Sheet\Plan-Set 1\sh-Xsec-Court01.dgn
 USER NAME = andr00846
 PLOT SCALE = 20.00' / in.
 PLOT DATE = 2/3/2023

DESIGNED -	CJG
DRAWN -	RLA
CHECKED -	JFC
DATE -	2/3/2023

REVISED -	
REVISED -	
REVISED -	
REVISED -	

**STATE OF ILLINOIS
DEPARTMENT OF TRANSPORTATION**

SCALE: 1"=10'
 SHEET OF SHEETS STA. 177+00.00 TO STA. 178+00.00

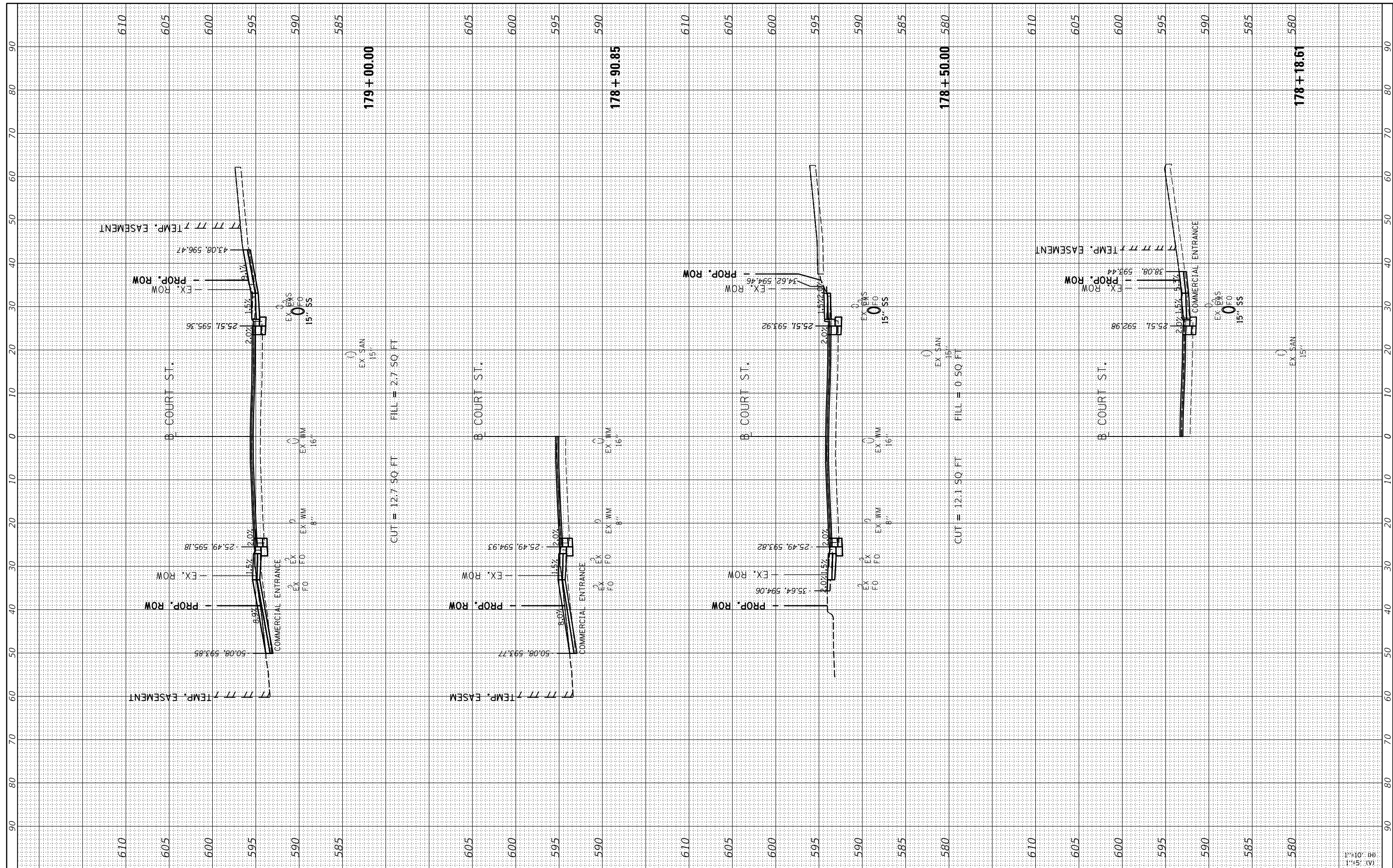
**COURT STREET
CROSS SECTIONS**

F.A.P. RTE. 693	SECTION 20-00196-00-R5	COUNTY TAZEWELL	TOTAL SHEETS 254	SHEET NO. 202
CONTRACT NO.89804			ILLINOIS FED. AID PROJECT	

FINAL SURVEY	SURVEYED	BY	DATE
NOTE BOOK	PLOTTED		
AREAS CHECKED	TEMPLATE		
	AREAS		
	CHECKED		



ORIGINAL SURVEY	SURVEYED	BY	DATE
NOTE BOOK	PLOTTED		
AREAS CHECKED	TEMPLATE		
	AREAS		
	CHECKED		



FILE NAME =	USER NAME = andr00846
I:\13jobs\1310177A\CAD\Road\Sheet\Plan-Set 1\sh-Xsec-Court01.dgn	DESIGNED - CJG
Default	DRAWN - RLA
	CHECKED - JFC
	DATE - 2/3/2023
	REVISOR -

PLOT SCALE = 20.00' / in.	REVISOR -
PLOT DATE = 2/3/2023	REVISOR -
	REVISOR -
	REVISOR -

**STATE OF ILLINOIS
DEPARTMENT OF TRANSPORTATION**

COURT STREET CROSS SECTIONS	
SCALE: 1"=10'	SHEET OF SHEETS
STA. 178+18.61	TO STA. 179+00.00

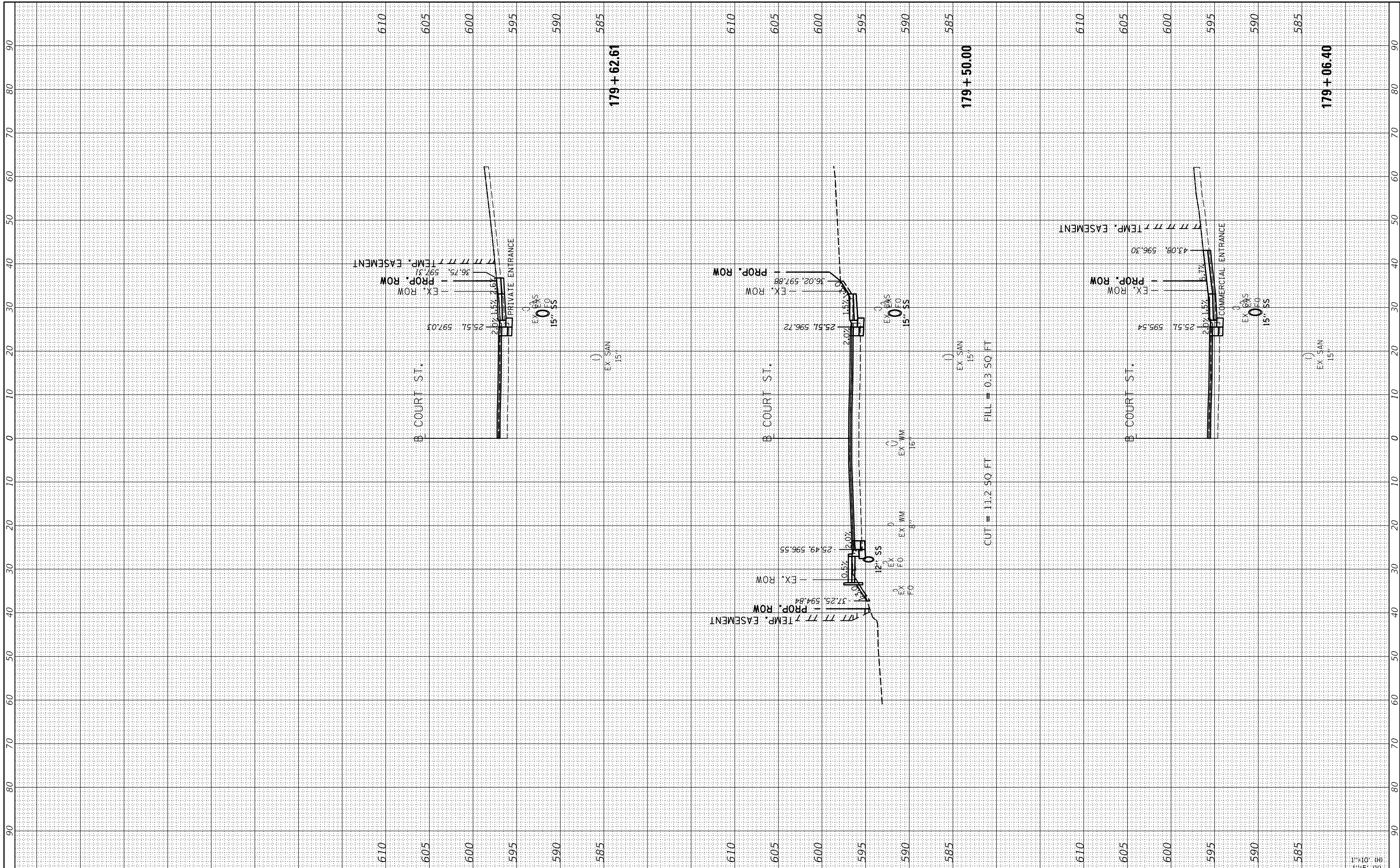
F.A.P. RTE. 693	SECTION 20-00196-00-R5	COUNTY TAZEWELL	TOTAL SHEETS 254	SHEET NO. 203
CONTRACT NO. 89804			ILLINOIS FED. AID PROJECT	

1"=10' (H)
1"=5' (V)

FINAL SURVEY NO.	SURVEYED PLOTTED TEMPLATE AREAS CHECKED	BY	DATE



ORIGINAL SURVEY NO.	SURVEYED PLOTTED TEMPLATE AREAS CHECKED	BY	DATE



FILE NAME = I:\13jobs\1310177A\CAD\Road\Sheet\Plan-Set 1\sh-Xsec-Court01.dgn
 USER NAME = andr00846
 PLOT SCALE = 20.00' / in.
 PLOT DATE = 2/3/2023

DESIGNED - CJK	REVISED -
DRAWN - RLA	REVISED -
CHECKED - JFC	REVISED -
DATE - 2/3/2023	REVISED -

**STATE OF ILLINOIS
DEPARTMENT OF TRANSPORTATION**

**COURT STREET
CROSS SECTIONS**

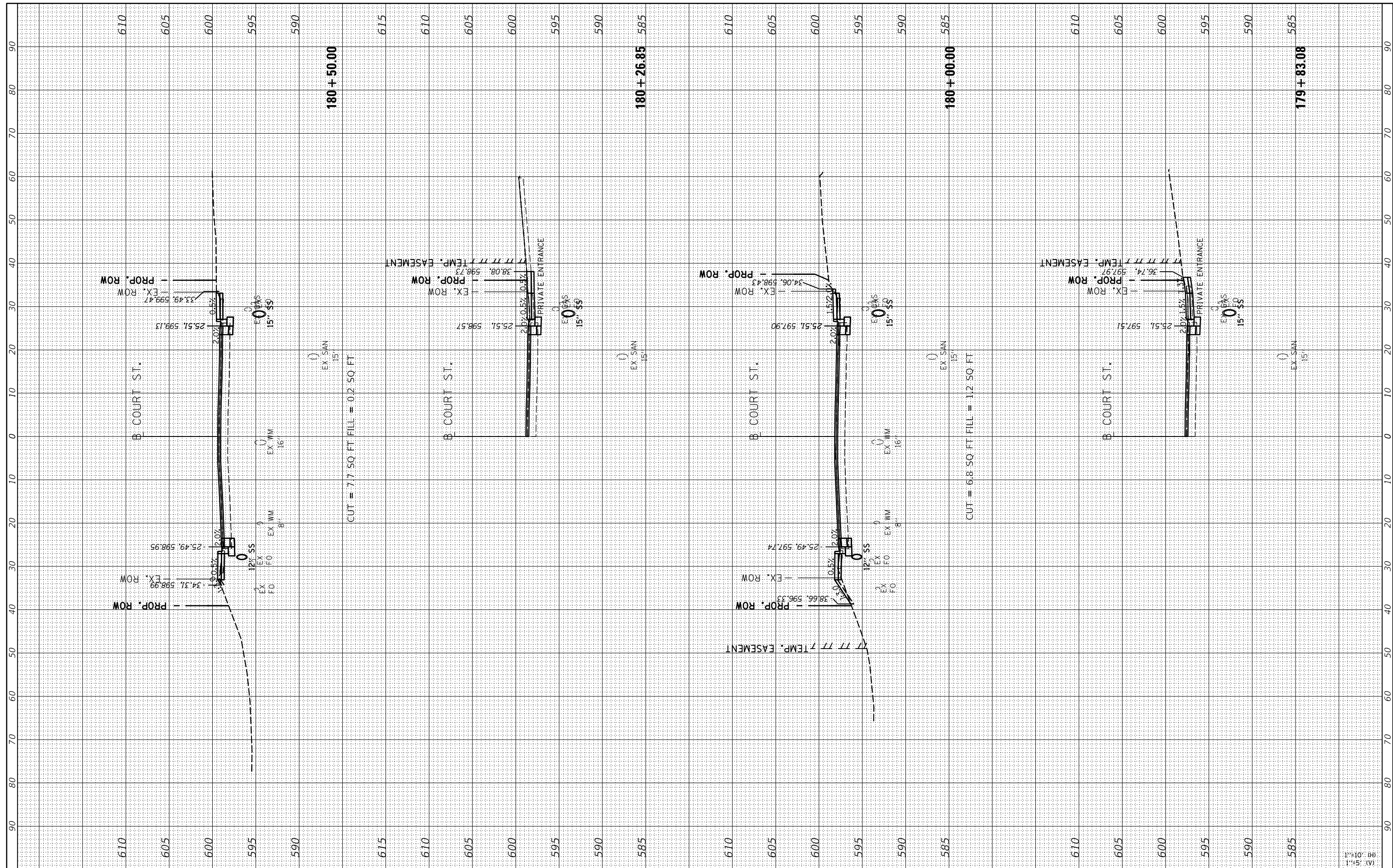
SCALE: 1"=10' SHEET OF SHEETS STA. 179+06.40 TO STA. 179+62.61

F.A.P. RTE. 693	SECTION 20-00196-00-R5	COUNTY TAZEWELL	TOTAL SHEETS 254	SHEET NO. 204
CONTRACT NO. 89804			ILLINOIS FED. AID PROJECT	

FINAL SURVEY NO.	SURVEYED PLOTTED TEMPLATE AREAS CHECKED	BY	DATE



ORIGINAL SURVEY NO.	SURVEYED PLOTTED TEMPLATE AREAS CHECKED	BY	DATE



FILE NAME = I:\13\jobs\13\0177A\CAD\Road\Sheet\Plan-Set 1\sh-Xsec-Court01.dgn
 USER NAME = andr00846
 PLOT SCALE = 20.00' / in.
 PLOT DATE = 2/3/2023

DESIGNED -	CJG	REVISED -	
DRAWN -	RLA	REVISED -	
CHECKED -	JFC	REVISED -	
DATE -	2/3/2023	REVISED -	

STATE OF ILLINOIS
DEPARTMENT OF TRANSPORTATION

COURT STREET
CROSS SECTIONS

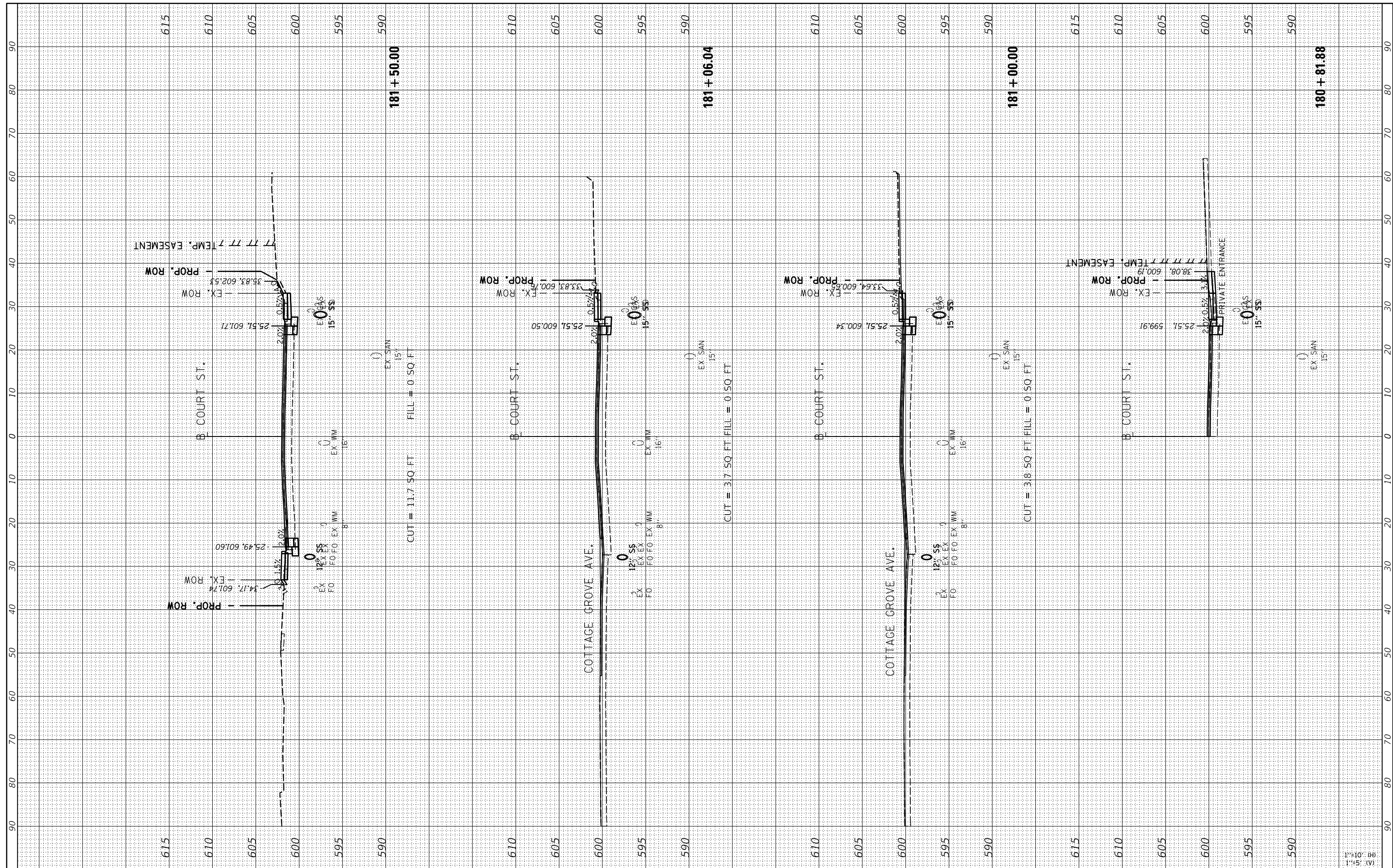
SCALE: 1"=10'
 SHEET OF SHEETS STA. 179+83.08 TO STA. 180+50.00

F.A.P. RTE.	SECTION	COUNTY	TOTAL SHEETS	SHEET NO.
693	20-00196-00-R5	TAZEWELL	254	205
CONTRACT NO.89804				
ILLINOIS FED. AID PROJECT				

FINAL SURVEY	SURVEYED	BY	DATE
NOTE BOOK	PLOTTED		
AREAS CHECKED	TEMPLATE		
NO.	AREAS CHECKED		



ORIGINAL SURVEY	SURVEYED	BY	DATE
NOTE BOOK	PLOTTED		
AREAS CHECKED	TEMPLATE		
NO.	AREAS CHECKED		



FILE NAME = I:\13\jobs\13\0177A\CAD\Road\Sheet\Plan-Set 1\sh-Xsec-Court01.dgn
 USER NAME = andr00846
 PLOT SCALE = 20.00' / in.
 PLOT DATE = 2/3/2023

DESIGNED	-	CJG	REVISED	-
DRAWN	-	RLA	REVISED	-
CHECKED	-	JFC	REVISED	-
DATE	-	2/3/2023	REVISED	-

STATE OF ILLINOIS
DEPARTMENT OF TRANSPORTATION

COURT STREET
CROSS SECTIONS

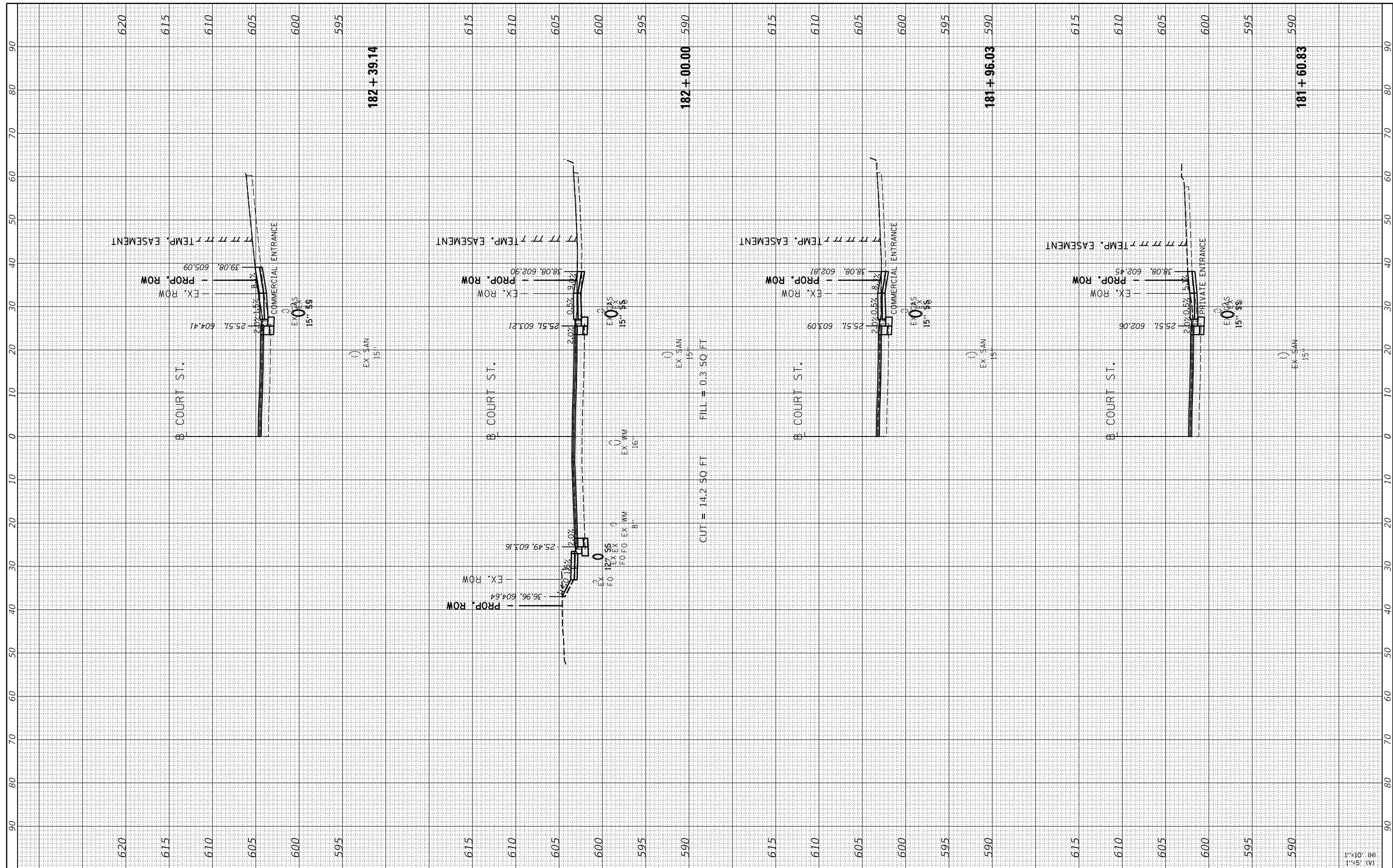
SCALE: 1"=10'
 SHEET OF SHEETS STA. 180+81.88 TO STA. 181+50.00

F.A.P. RTE.	SECTION	COUNTY	TOTAL SHEETS	SHEET NO.
693	20-00196-00-R5	TAZEWELL	254	206
CONTRACT NO.89804				
ILLINOIS FED. AID PROJECT				

FINAL SURVEY NO.	SURVEYED PLOTTED TEMPLATE AREAS CHECKED	BY	DATE

© Copyright Hanson Professional Services Inc. 2023
HANSON
 Hanson Professional Services Inc.

ORIGINAL SURVEY NO.	SURVEYED PLOTTED TEMPLATE AREAS CHECKED	BY	DATE

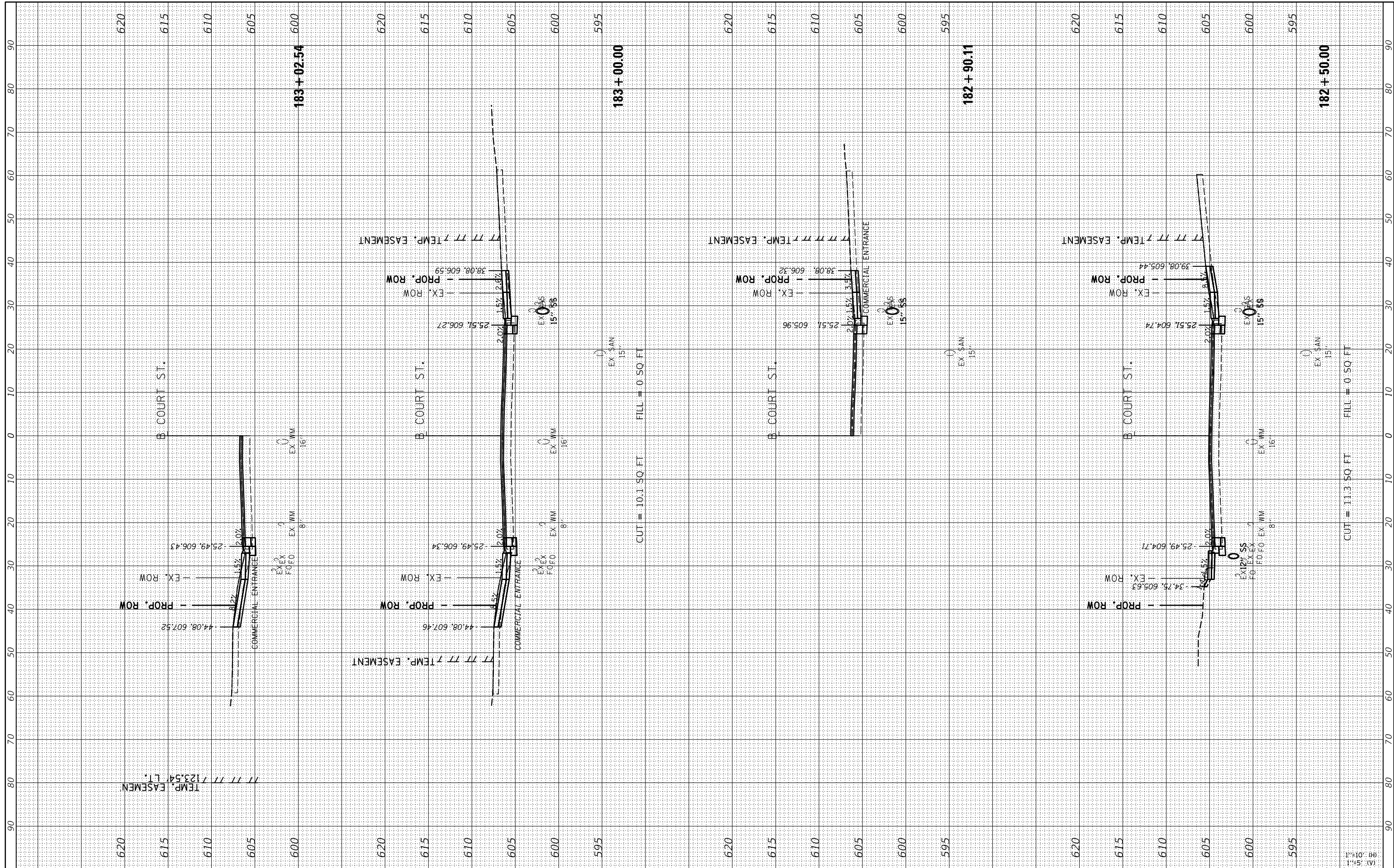


FILE NAME = I:\13jobs\1310177A\CAD\Road\Sheet\Plan-Set 1\sh-Xsec-Court01.dgn	USER NAME = andr00846	DESIGNED - CJG	REVISED -	STATE OF ILLINOIS DEPARTMENT OF TRANSPORTATION	COURT STREET CROSS SECTIONS	F.A.P. RTE. 693	SECTION 20-00196-00-R5	COUNTY TAZEWELL	TOTAL SHEETS 254	SHEET NO. 207		
Default	PLOT SCALE = 20.00' / in.	CHECKED - JFC	REVISED -			SCALE: 1"=10'	SHEET OF SHEETS	STA. 181+60.83	TO STA. 182+39.14	CONTRACT NO.89804		
	PLOT DATE = 2/3/2023	DATE - 2/3/2023	REVISED -			ILLINOIS FED. AID PROJECT						

FINAL SURVEY NO.	SURVEYED PLOTTED TEMPLATE AREAS CHECKED	BY	DATE



ORIGINAL SURVEY NO.	SURVEYED PLOTTED TEMPLATE AREAS CHECKED	BY	DATE



FILE NAME = I:\13\jobs\1310177A\CAD\Road\Sheet\Plan-Set 1\sh-Xsec-Court01.dgn
 USER NAME = andr00846
 PLOT SCALE = 20.00' / 1" / 1600
 PLOT DATE = 2/3/2023

DESIGNED - CJG
 DRAWN - RLA
 CHECKED - JFC
 DATE - 2/3/2023

REVISED -
 REVISED -
 REVISED -
 REVISED -

**STATE OF ILLINOIS
 DEPARTMENT OF TRANSPORTATION**

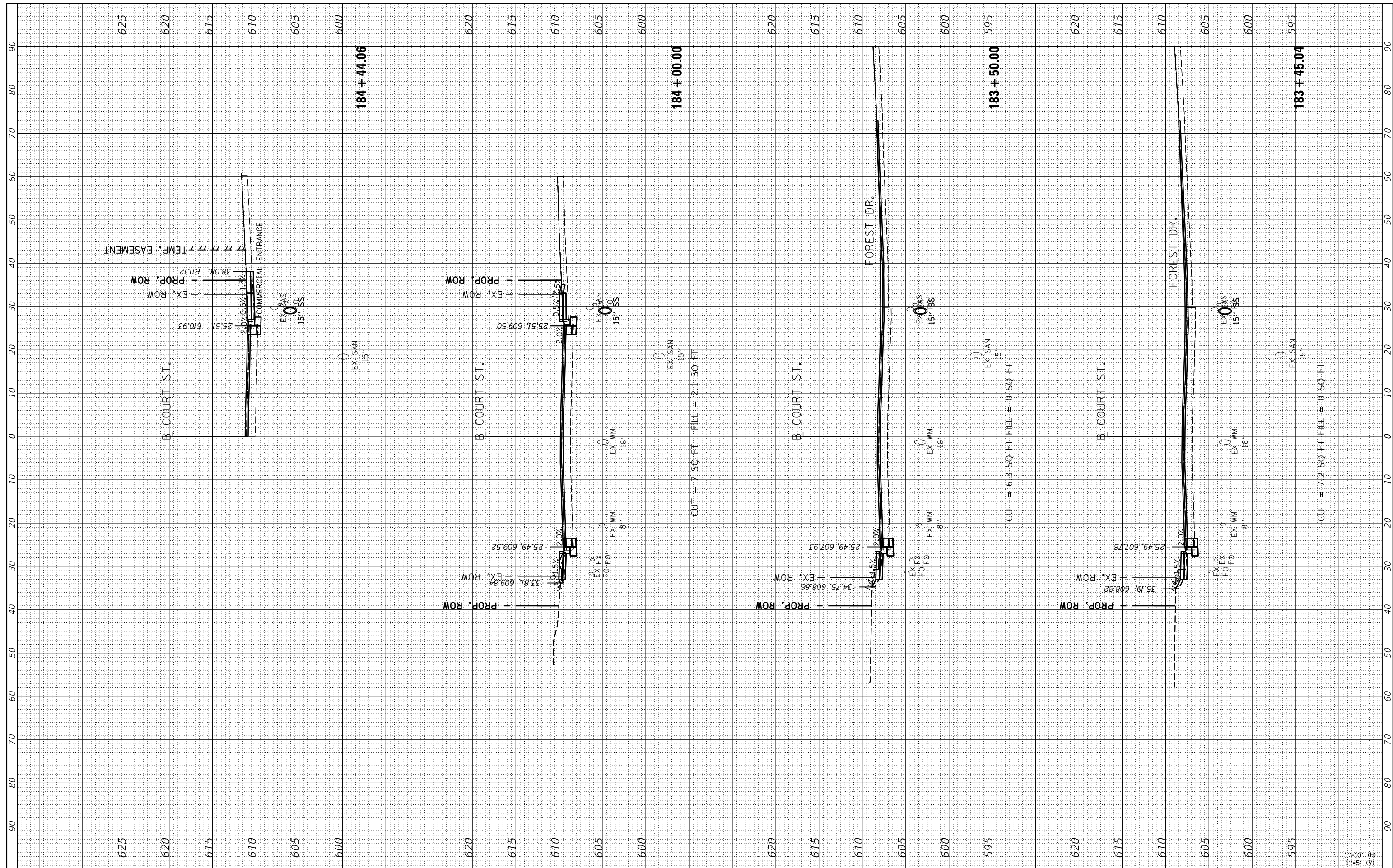
**COURT STREET
 CROSS SECTIONS**
 SCALE: 1"=10'
 SHEET OF SHEETS STA. 182+50.00 TO STA. 183+02.54

F.A.P. RTE.	SECTION	COUNTY	TOTAL SHEETS	SHEET NO.
693	20-00196-00-R5	TAZEWELL	254	208
CONTRACT NO.89804			ILLINOIS FED. AID PROJECT	

FINAL SURVEY NO.	SURVEYED PLOTTED TEMPLATE AREAS CHECKED	BY	DATE



ORIGINAL SURVEY NO.	SURVEYED PLOTTED TEMPLATE AREAS CHECKED	BY	DATE



FILE NAME = I:\13\jobs\13\0177A\CAD\Road\Sheet\Plan-Set 1\sh-Xsec-Court01.dgn
 USER NAME = andr00846
 PLOT SCALE = 20.00' / in.
 PLOT DATE = 2/3/2023

DESIGNED - CJG
 DRAWN - RLA
 CHECKED - JFC
 DATE - 2/3/2023

REVISED -
 REVISED -
 REVISED -
 REVISED -

**STATE OF ILLINOIS
 DEPARTMENT OF TRANSPORTATION**

SCALE: 1"=10'
 SHEET OF SHEETS STA. 183+45.04 TO STA. 184+44.06

**COURT STREET
 CROSS SECTIONS**

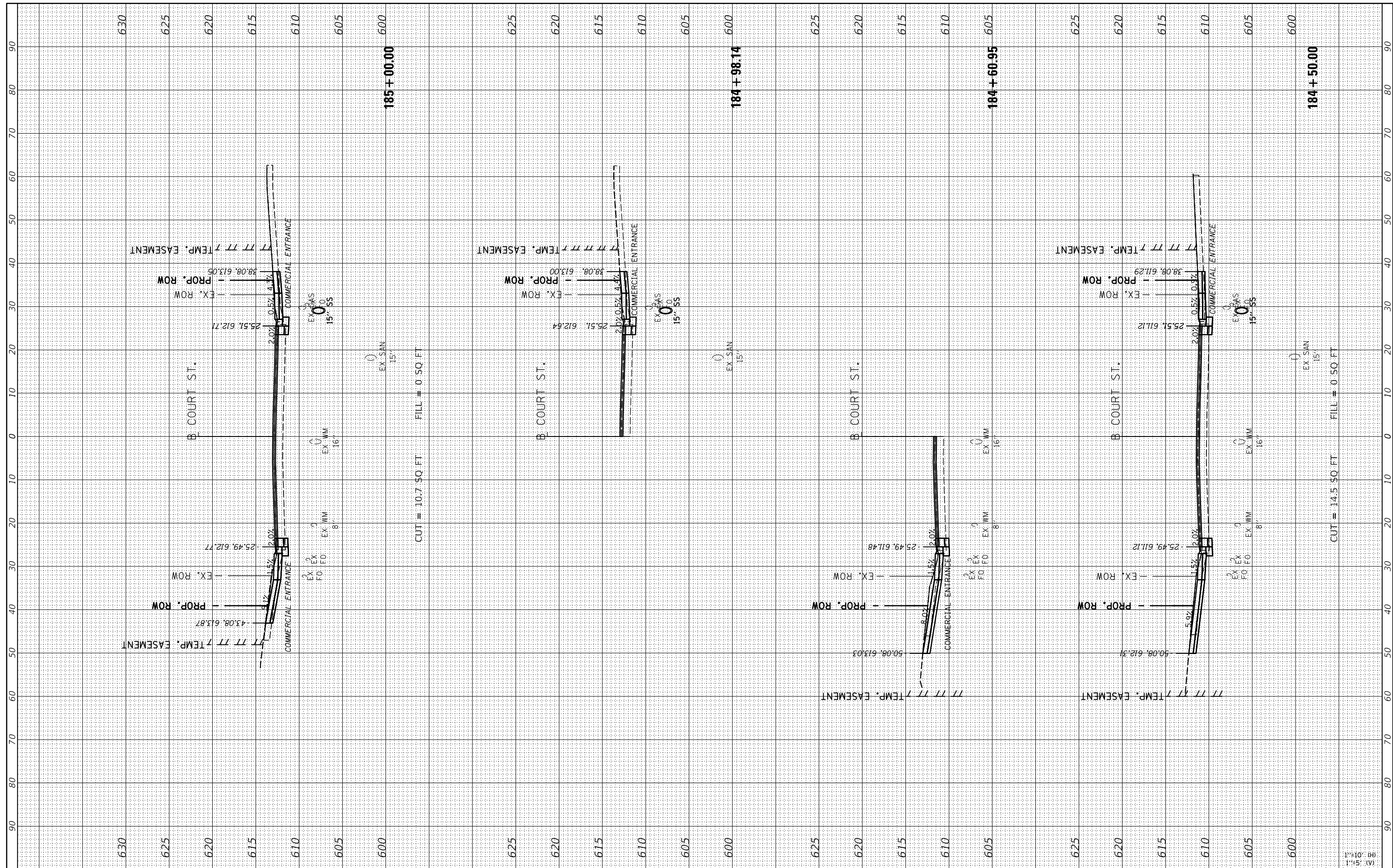
F.A.P. RTE.	SECTION	COUNTY	TOTAL SHEETS	SHEET NO.
693	20-00196-00-R5	TAZEWELL	254	209
CONTRACT NO.89804			ILLINOIS FED. AID PROJECT	

1"=10' (H)
 1"=5' (V)

FINAL SURVEY	SURVEYED	BY	DATE
NOTE BOOK	PLOTTED		
AREAS CHECKED	TEMPLATE		
	AREAS CHECKED		



ORIGINAL SURVEY	SURVEYED	BY	DATE
NOTE BOOK	PLOTTED		
AREAS CHECKED	TEMPLATE		
	AREAS CHECKED		



FILE NAME =	USER NAME = ander00846
I:\13\jobs\13\0177A\CAD\Road\Sheet\Plan-Set 1\sh-Xsec-Court01.dgn	DESIGNED - C J G
	DRAWN - R L A
	CHECKED - J F C
	DATE - 2/3/2023
	REVIS
	REVIS
	REVIS
	REVIS

DESIGNED - C J G	REVIS
DRAWN - R L A	REVIS
CHECKED - J F C	REVIS
DATE - 2/3/2023	REVIS

**STATE OF ILLINOIS
DEPARTMENT OF TRANSPORTATION**

**COURT STREET
CROSS SECTIONS**

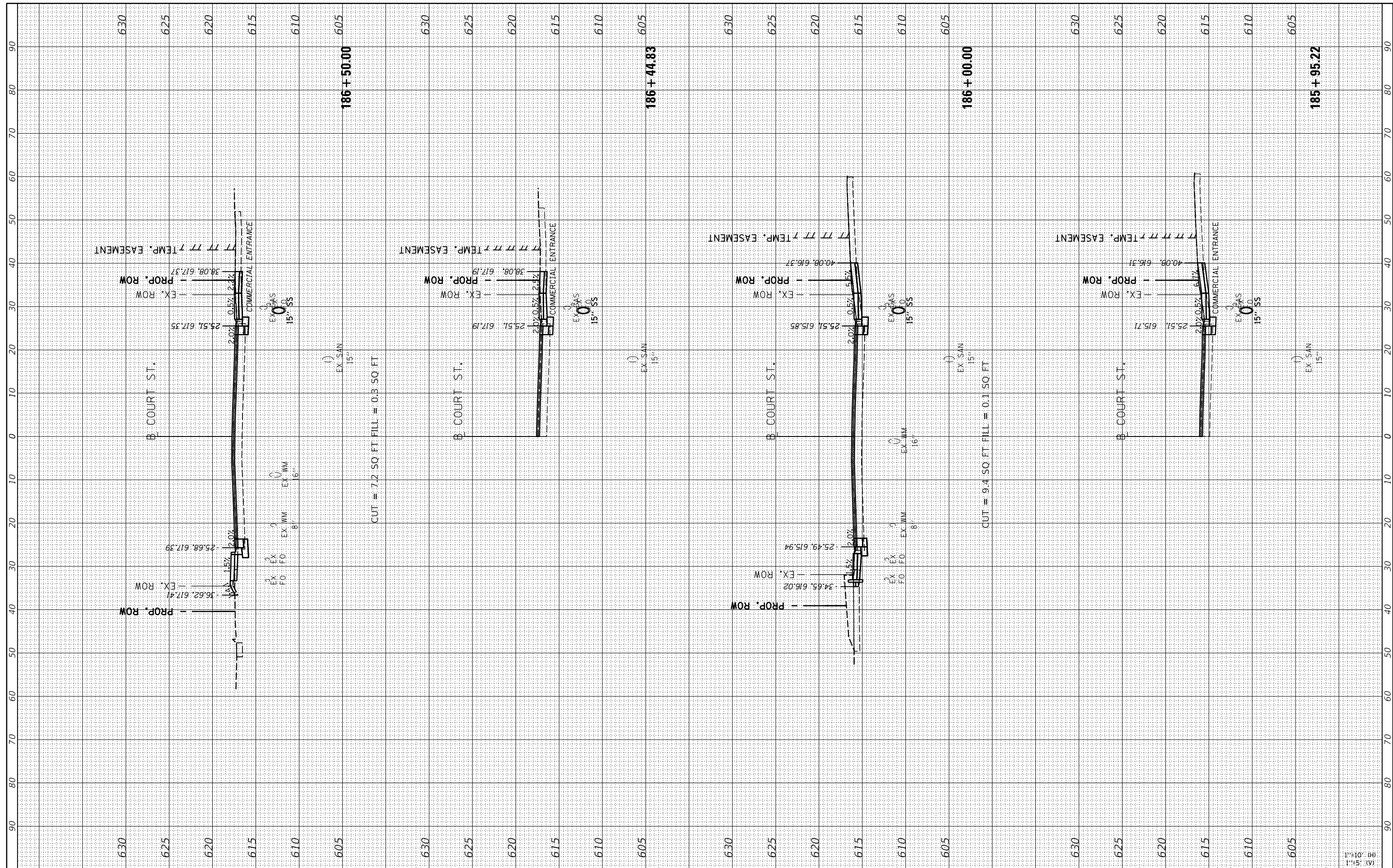
SCALE: 1"=10' SHEET OF SHEETS STA. 184+50.00 TO STA. 185+00.00

F.A.P. RTE.	SECTION	COUNTY	TOTAL SHEETS	SHEET NO.
693	20-00196-00-R5	TAZEWELL	254	210
ILLINOIS FED. AID PROJECT			CONTRACT NO. 89804	

FINAL SURVEY NO.	SURVEYED PLOTTED TEMPLATE AREAS CHECKED	BY	DATE



ORIGINAL SURVEY NO.	SURVEYED PLOTTED TEMPLATE AREAS CHECKED	BY	DATE



FILE NAME =	USER NAME = andr00846
I:\13jobs\1310177A\CAD\Road\Sheet\Plan-Set 1\sh-Xsec-Court01.dgn	DESIGNED - CJG
Default	DRAWN - RLA
	CHECKED - JFC
	DATE - 2/3/2023

PLOT SCALE = 20.00' / in.	REVISIED -
PLOT DATE = 2/3/2023	REVISIED -
	REVISIED -
	REVISIED -

**STATE OF ILLINOIS
DEPARTMENT OF TRANSPORTATION**

**COURT STREET
CROSS SECTIONS**

SCALE: 1"=10' SHEET OF SHEETS STA. 185+95.22 TO STA. 186+50.00

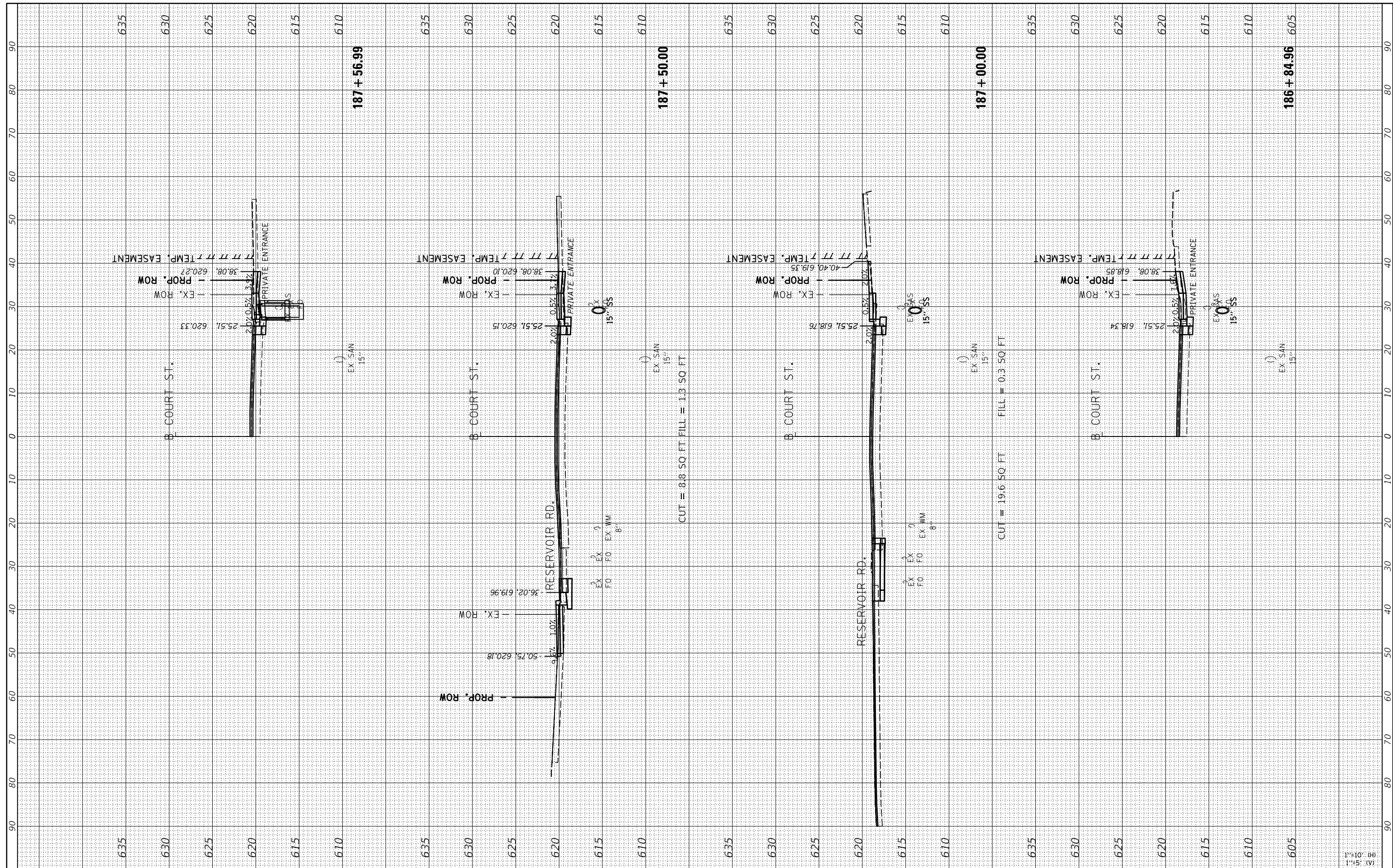
F.A.P. RTE. 693	SECTION 20-00196-00-R5	COUNTY TAZEWELL	TOTAL SHEETS 254	SHEET NO. 212
CONTRACT NO.89804			ILLINOIS FED. AID PROJECT	

1"=10' (H)
1"=5' (V)

FINAL SURVEY	SURVEYED	BY	DATE
NOTE BOOK	PLOTTED		
AREAS CHECKED	TEMPLATE		
	AREAS		
	CHECKED		



ORIGINAL SURVEY	SURVEYED	BY	DATE
NOTE BOOK	PLOTTED		
AREAS CHECKED	TEMPLATE		
	AREAS		
	CHECKED		



FILE NAME =	USER NAME = andr00846
I:\13jobs\13L0177A\CAD\Road\Sheet\Plan-Set 1\sh-Xsec-Court01.dgn	DESIGNED - CJG
	DRAWN - RLA
	CHECKED - JFC
	DATE - 2/3/2023

REVIS	NO.	DATE	DESCRIPTION

**STATE OF ILLINOIS
DEPARTMENT OF TRANSPORTATION**

**COURT STREET
CROSS SECTIONS**

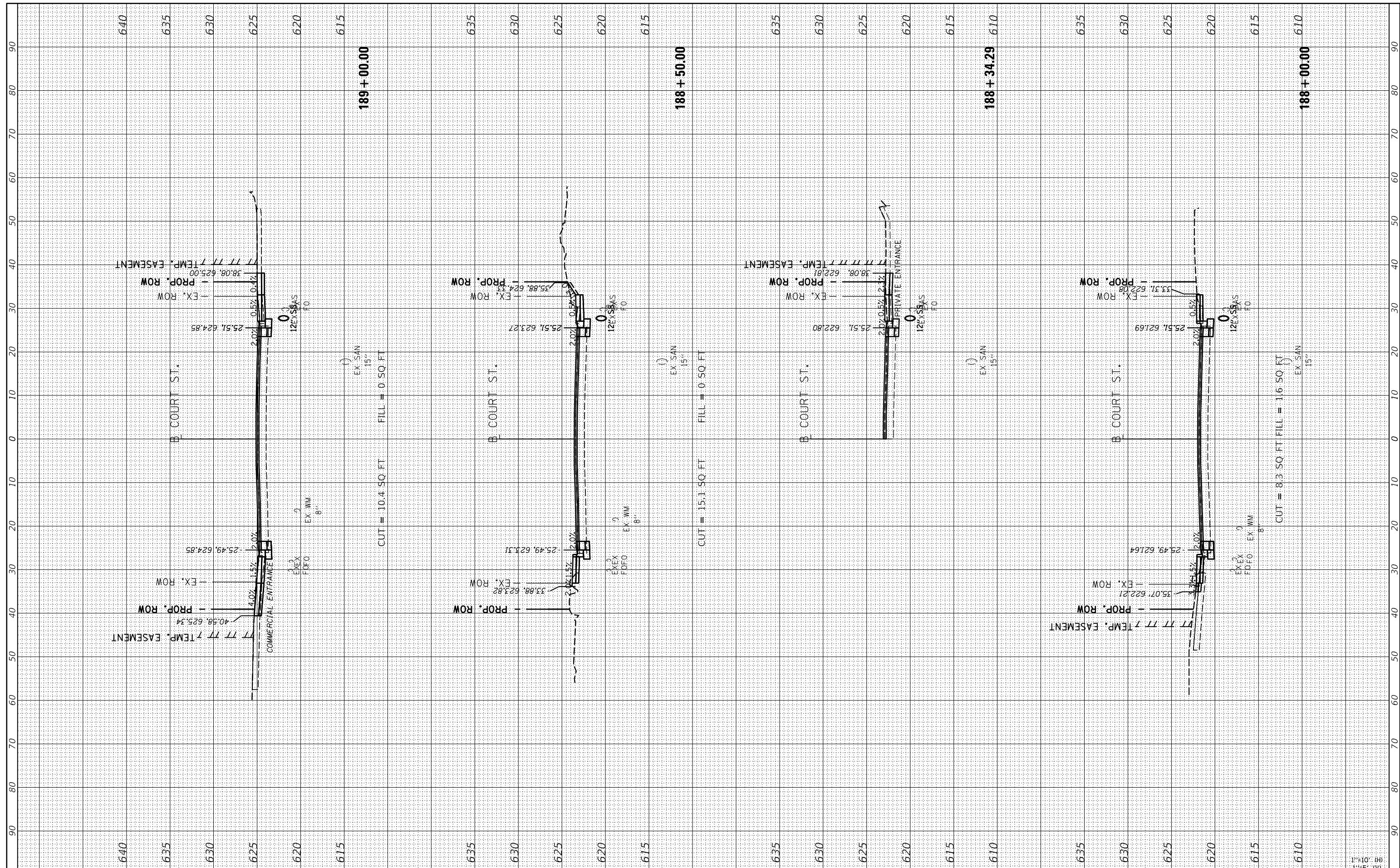
SCALE: 1"=10' SHEET OF SHEETS STA. 186+84.96 TO STA. 187+56.99

F.A.P. RTE.	SECTION	COUNTY	TOTAL SHEETS	SHEET NO.
693	20-00196-00-R5	TAZEWELL	254	213
CONTRACT NO.89804				
ILLINOIS FED. AID PROJECT				

FINAL SURVEY NO.	SURVEYED PLOTTED TEMPLATE AREAS CHECKED	BY	DATE



ORIGINAL SURVEY NO.	SURVEYED PLOTTED TEMPLATE AREAS CHECKED	BY	DATE



FILE NAME = I:\13\jobs\13\0177A\CAD\Road\Sheet\Plan-Set 1\sh-Xsec-Court01.dgn
 USER NAME = andr00846
 PLOT SCALE = 20.00' / in.
 PLOT DATE = 2/3/2023

DESIGNED - CJG
 DRAWN - RLA
 CHECKED - JFC
 DATE - 2/3/2023

REVISED -
 REVISED -
 REVISED -
 REVISED -

**STATE OF ILLINOIS
 DEPARTMENT OF TRANSPORTATION**

SCALE: 1"=10'
 SHEET OF SHEETS
 STA. 188+00.00 TO STA. 189+00.00

**COURT STREET
 CROSS SECTIONS**

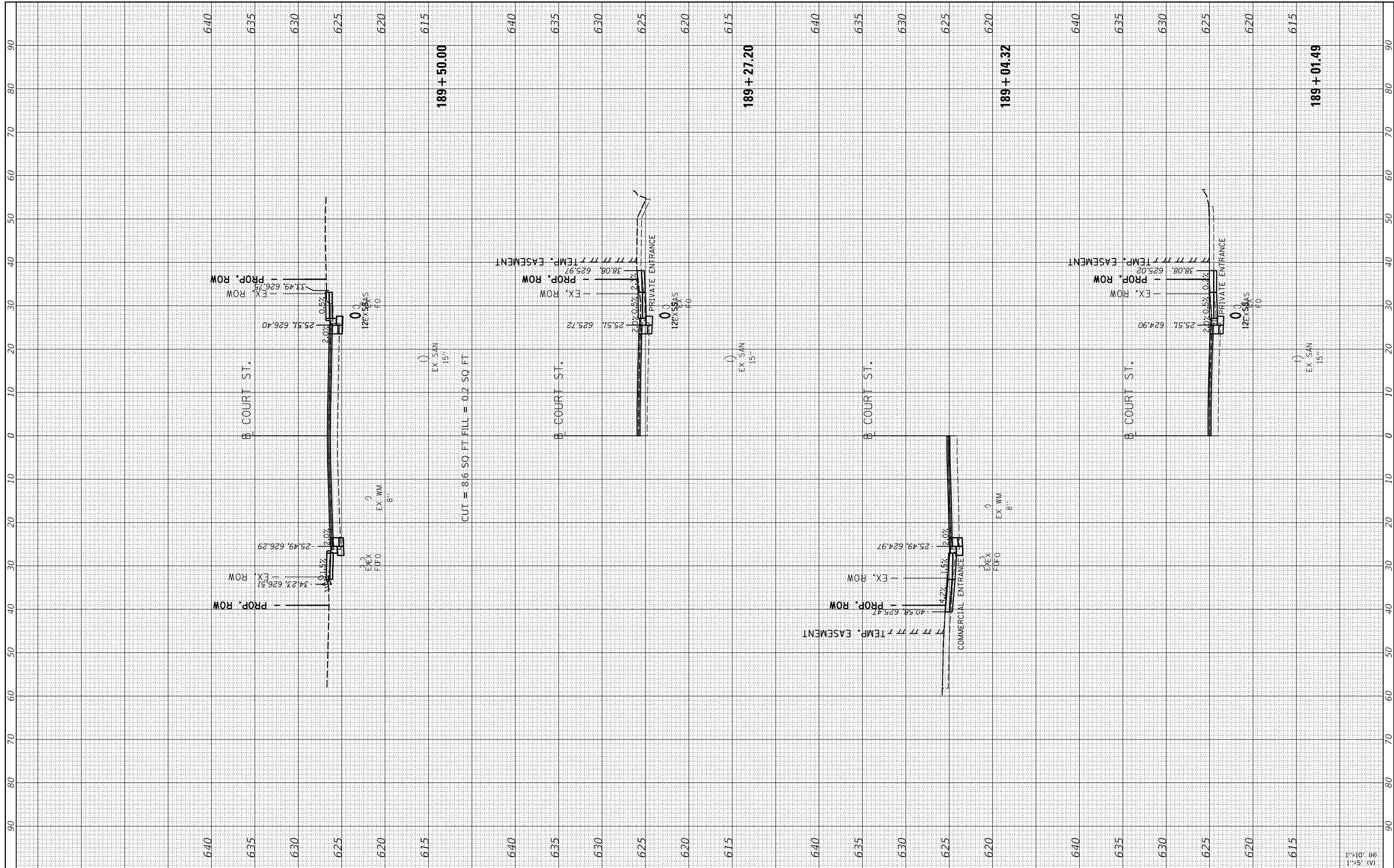
F.A.P. RTE.	SECTION	COUNTY	TOTAL SHEETS	SHEET NO.
693	20-00196-00-R5	TAZEWELL	254	214
CONTRACT NO.89804				
ILLINOIS FED. AID PROJECT				

1"=10' (H)
 1"=5' (V)

FINAL SURVEY	SURVEYED	BY	DATE
NO.	PLOTTED		
	TEMPLATE		
	AREAS CHECKED		

ORIGINAL SURVEY	SURVEYED	BY	DATE
NO.	PLOTTED		
	TEMPLATE		
	AREAS CHECKED		

© Copyright Hanson Professional Services Inc. 2023
HANSON
 Hanson Professional Services Inc.



FILE NAME = I:\13jobs\13L0177A\CAD\Road\Sheet\Plan-Set 1\sh-Xsec-Court01.dgn
 USER NAME = andr00846
 PLOT SCALE = 20.00' / in.
 PLOT DATE = 2/3/2023

DESIGNED	-	CJG	REVISED	-
DRAWN	-	RLA	REVISED	-
CHECKED	-	JFC	REVISED	-
DATE	-	2/3/2023	REVISED	-

STATE OF ILLINOIS
DEPARTMENT OF TRANSPORTATION

COURT STREET
CROSS SECTIONS

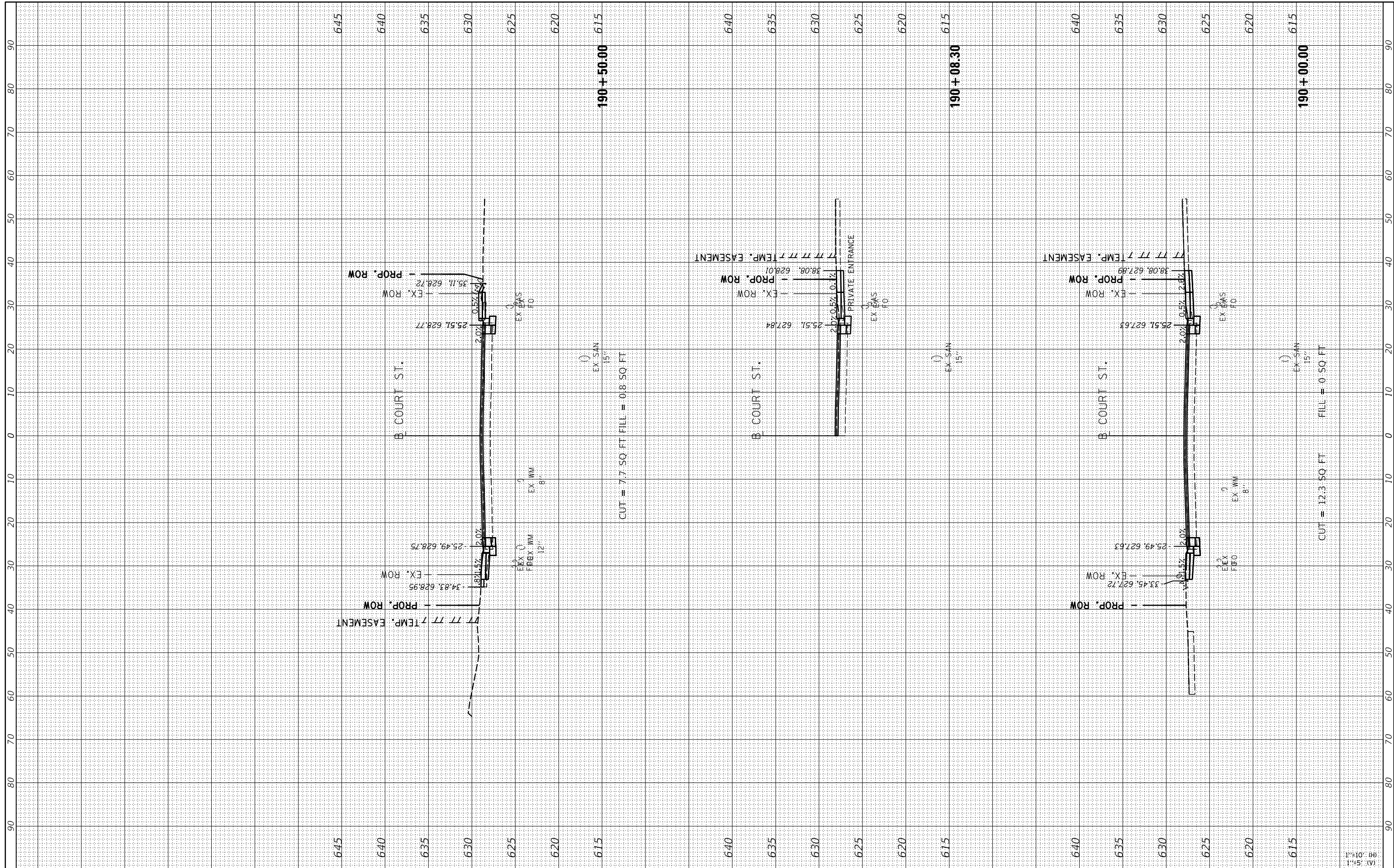
SCALE: 1"=10'
 SHEET OF SHEETS STA. 189+01.49 TO STA. 189+50.00

F.A.P. RTE.	SECTION	COUNTY	TOTAL SHEETS	SHEET NO.
693	20-00196-00-R5	TAZEWELL	254	215
CONTRACT NO.89804			ILLINOIS FED. AID PROJECT	

FINAL SURVEY NO.	SURVEYED PLOTTED TEMPLATE AREAS CHECKED	BY	DATE



ORIGINAL SURVEY NO.	SURVEYED PLOTTED TEMPLATE AREAS CHECKED	BY	DATE



FILE NAME = I:\13jobs\13L0177A\CAD\Road\Sheet\Plan-Set 1\sh-Xsec-Court01.dgn
 Default

USER NAME = andr00846
 DESIGNED - CJG
 DRAWN - RLA
 CHECKED - JFC
 DATE - 2/3/2023

REVISED -
 REVISED -
 REVISED -
 REVISED -

**STATE OF ILLINOIS
 DEPARTMENT OF TRANSPORTATION**

SCALE: 1"=10'
 SHEET OF SHEETS STA. 190+00.00 TO STA. 190+50.00

**COURT STREET
 CROSS SECTIONS**

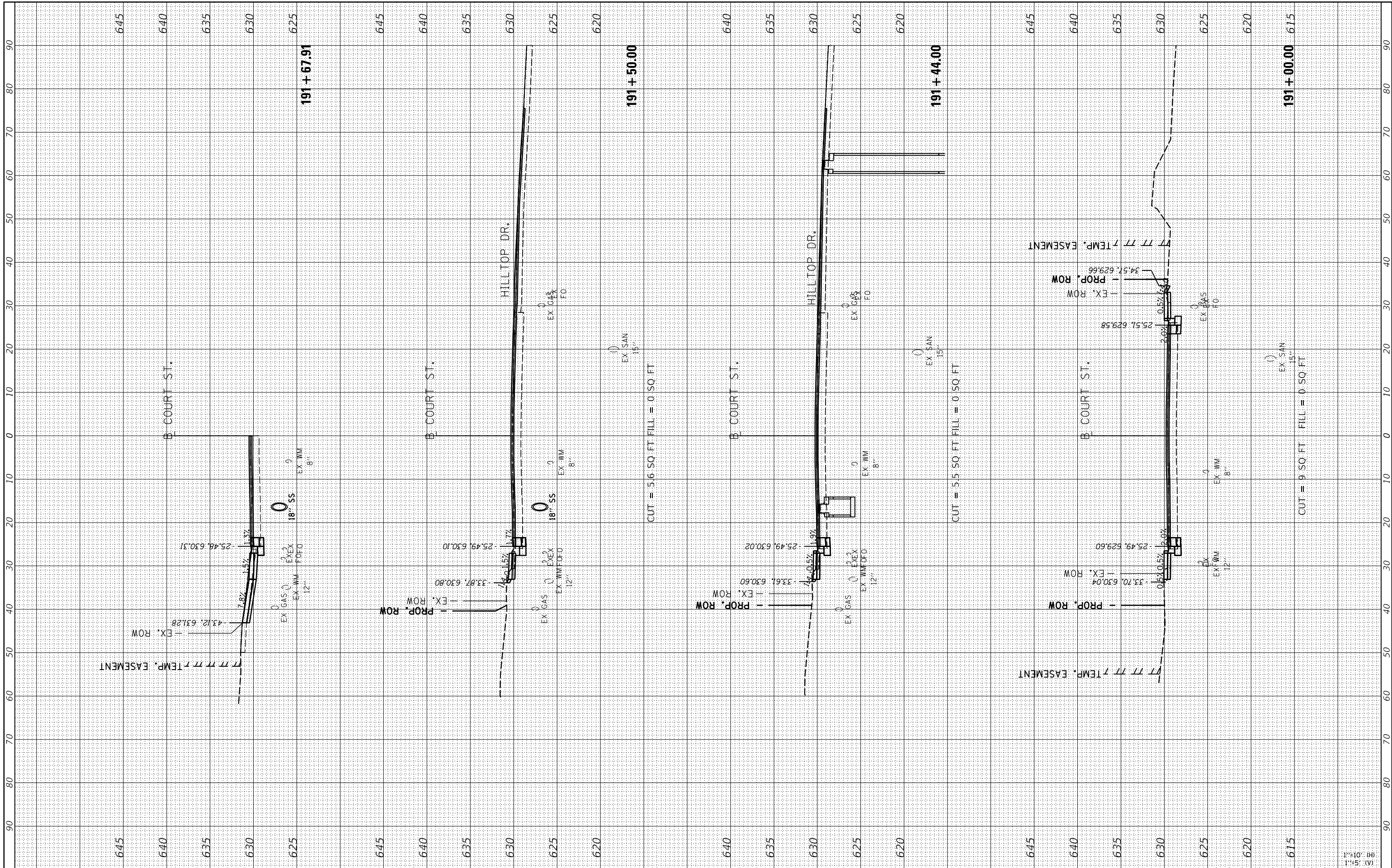
F.A.P. RTE.	SECTION	COUNTY	TOTAL SHEETS	SHEET NO.
693	20-00196-00-R5	TAZEWELL	254	216
ILLINOIS FED. AID PROJECT			CONTRACT NO.89804	

1"=10' (H)
 1"=5' (V)

FINAL SURVEY NO.	SURVEYED PLOTTED TEMPLATE AREAS CHECKED	BY	DATE



ORIGINAL SURVEY NO.	SURVEYED PLOTTED TEMPLATE AREAS CHECKED	BY	DATE



FILE NAME = I:\13jobs\1310177A\CAD\Road\Sheet\Plan-Set 1\sh-Xsec-Court01.dgn
 PLOT SCALE = 20.00' / in.
 PLOT DATE = 2/3/2023

USER NAME = andr00846
 DESIGNED - CJG
 DRAWN - RLA
 CHECKED - JFC
 DATE - 2/3/2023

REVISED -
 REVISED -
 REVISED -
 REVISED -

**STATE OF ILLINOIS
 DEPARTMENT OF TRANSPORTATION**

**COURT STREET
 CROSS SECTIONS**

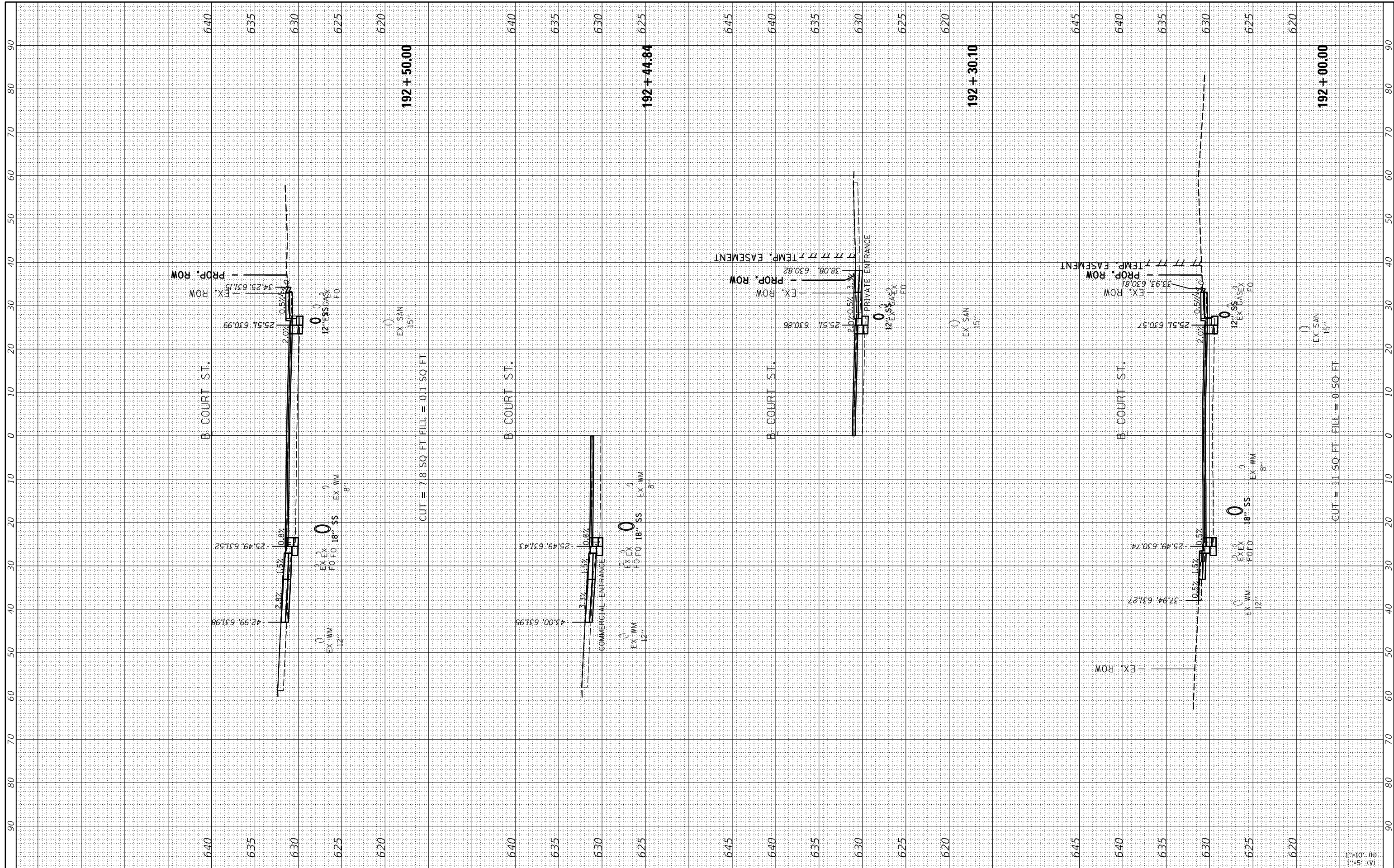
SCALE: 1"=10'
 SHEET OF SHEETS STA. 191+00.00 TO STA. 191+67.91

F.A.P. RTE.	SECTION	COUNTY	TOTAL SHEETS	SHEET NO.
693	20-00196-00-R5	TAZEWELL	254	217
ILLINOIS FED. AID PROJECT			CONTRACT NO. 89804	

FINAL SURVEY NO.	SURVEYED PLOTTED TEMPLATE AREAS CHECKED	BY	DATE



ORIGINAL SURVEY NO.	SURVEYED PLOTTED TEMPLATE AREAS CHECKED	BY	DATE



FILE NAME =	USER NAME = andr00846
I:\13jobs\1310177A\CAD\Road\Sheet\Plan-Set 1\sh-Xsec-Court01.dgn	DESIGNED - CJG
Default	DRAWN - RLA
	CHECKED - JFC
	DATE - 2/3/2023

PLOT SCALE = 20.00' / 1"	REVISOR -
PLOT DATE = 2/3/2023	REVISOR -
	REVISOR -
	REVISOR -

CUT = 7.18 SQ. FT. FILL = 0.1 SQ. FT.	REVISOR -
	REVISOR -
	REVISOR -
	REVISOR -

**STATE OF ILLINOIS
DEPARTMENT OF TRANSPORTATION**

SCALE: 1"=10'	SHEET	OF	SHEETS	STA. 192+00.00	TO STA. 192+50.00
---------------	-------	----	--------	----------------	-------------------

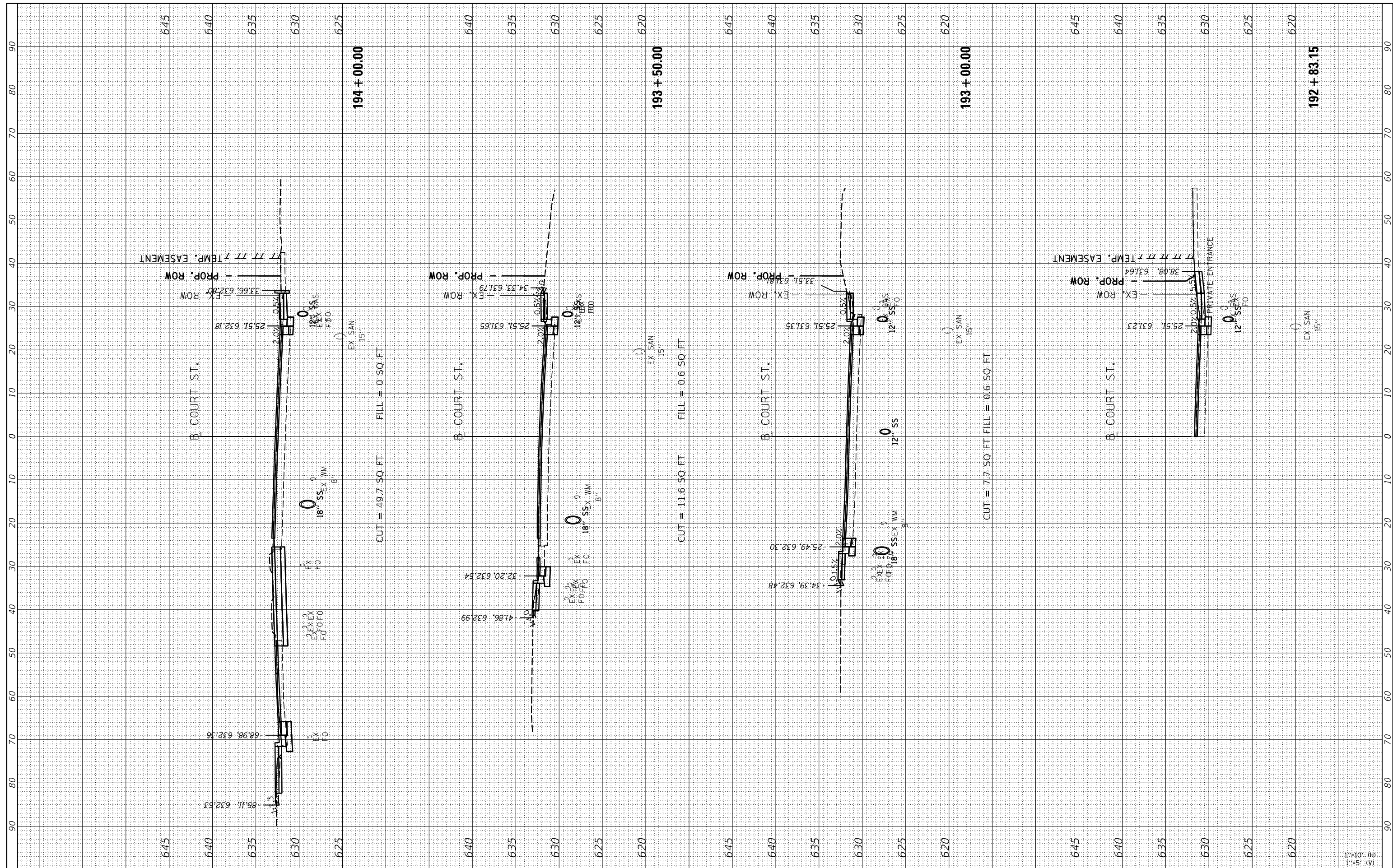
**COURT STREET
CROSS SECTIONS**

F.A.P. RTE. 693	SECTION 20-00196-00-R5	COUNTY TAZEWELL	TOTAL SHEETS 254	SHEET NO. 218
CONTRACT NO. 89804			ILLINOIS FED. AID PROJECT	

FINAL SURVEY NO.	SURVEYED PLOTTED TEMPLATE AREAS CHECKED	BY	DATE



ORIGINAL SURVEY NO.	SURVEYED PLOTTED TEMPLATE AREAS CHECKED	BY	DATE



FILE NAME = I:\13\jobs\1310177A\CAD\Road\Sheet\Plan-Set 1\sh-Xsec-Court01.dgn
 USER NAME = andr00846
 PLOT SCALE = 20.00' / in.
 PLOT DATE = 2/3/2023

DESIGNED -	CJG	REVISED -	
DRAWN -	RLA	REVISED -	
CHECKED -	JFC	REVISED -	
DATE -	2/3/2023	REVISED -	

**STATE OF ILLINOIS
DEPARTMENT OF TRANSPORTATION**

**COURT STREET
CROSS SECTIONS**

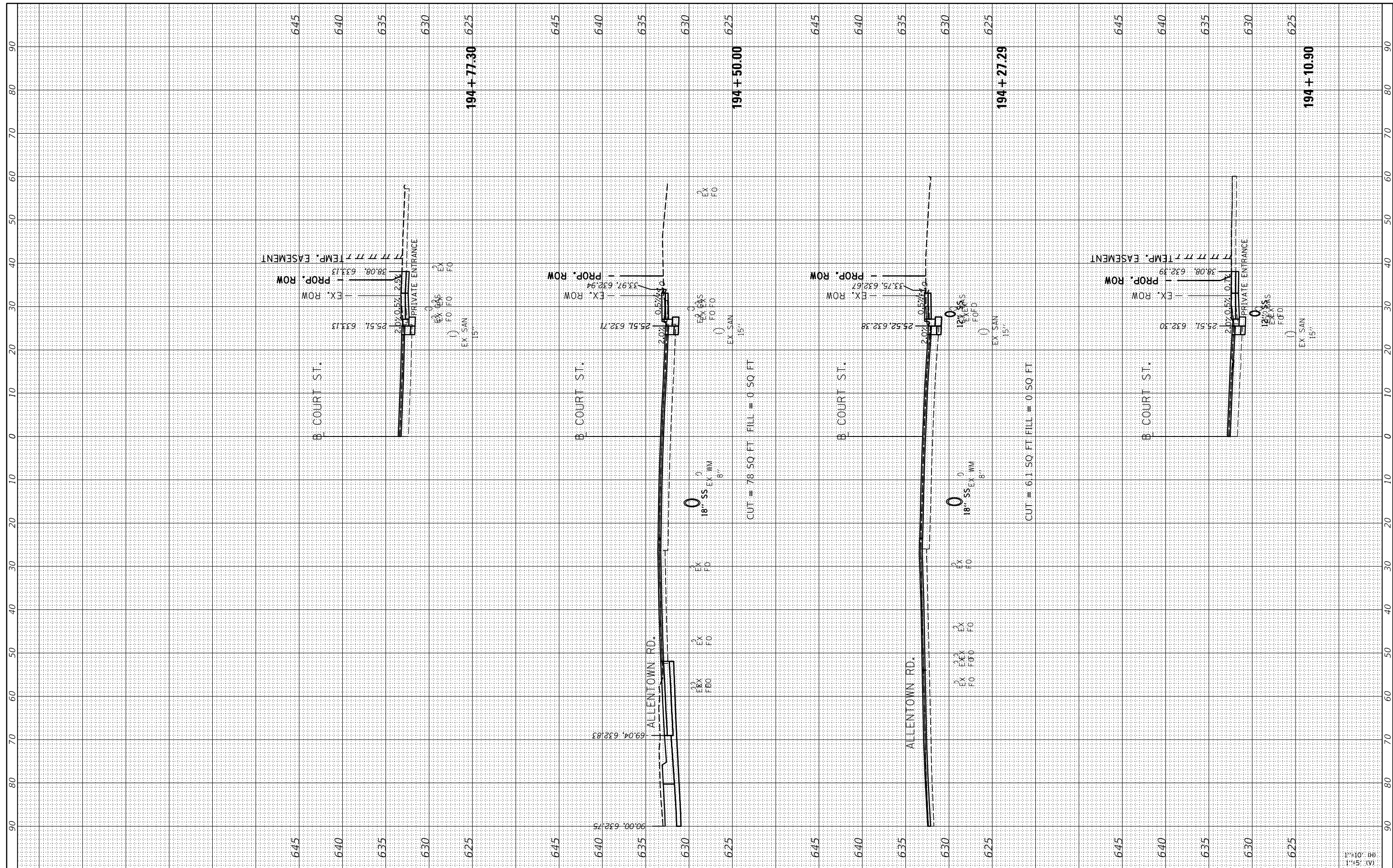
SCALE: 1"=10'
 SHEET OF SHEETS STA. 192+83.15 TO STA. 194+00.00

F.A.P. RTE.	SECTION	COUNTY	TOTAL SHEETS	SHEET NO.
693	20-00196-00-R5	TAZEWELL	254	219
CONTRACT NO.89804			ILLINOIS FED. AID PROJECT	

FINAL SURVEY NO.	SURVEYED PLOTTED TEMPLATE AREAS CHECKED	BY	DATE



ORIGINAL SURVEY NO.	SURVEYED PLOTTED TEMPLATE AREAS CHECKED	BY	DATE



FILE NAME = I:\13\jobs\13L0177A\CAD\Road\Sheet\Plan-Set 1\sh-Xsec-Court01.dgn
 USER NAME = andr00846
 PLOT SCALE = 20.00' / in.
 PLOT DATE = 2/3/2023

DESIGNED -	CJG	REVISED -	
DRAWN -	RLA	REVISED -	
CHECKED -	JFC	REVISED -	
DATE -	2/3/2023	REVISED -	

**STATE OF ILLINOIS
DEPARTMENT OF TRANSPORTATION**

**COURT STREET
CROSS SECTIONS**

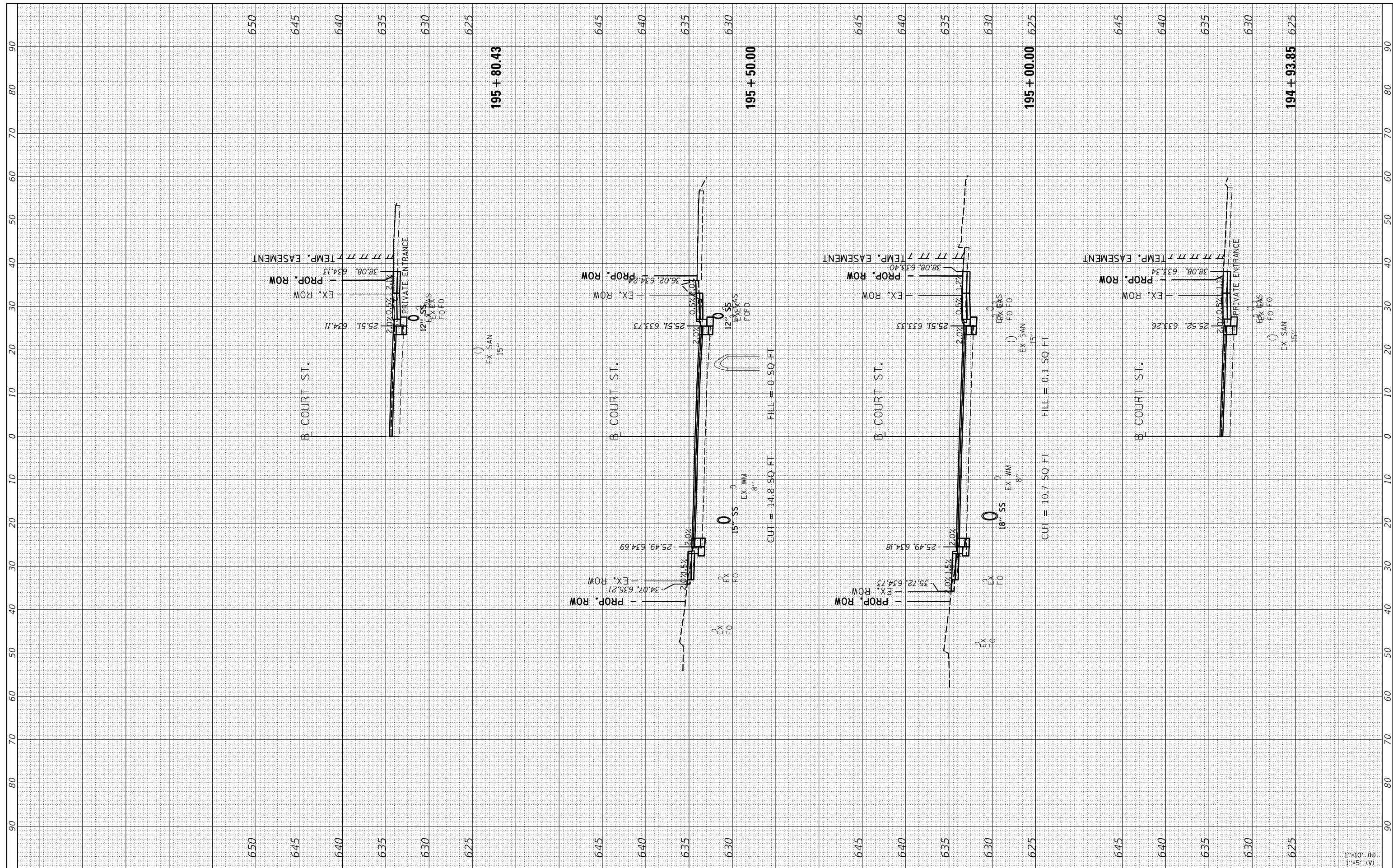
SCALE: 1"=10' SHEET OF SHEETS STA. 194+10.90 TO STA. 194+77.30

F.A.P. RTE.	SECTION	COUNTY	TOTAL SHEETS	SHEET NO.
693	20-00196-00-R5	TAZEWELL	254	220
CONTRACT NO.89804			ILLINOIS FED. AID PROJECT	

FINAL SURVEY NO.	SURVEYED PLOTTED TEMPLATE AREAS CHECKED	BY	DATE



ORIGINAL SURVEY NO.	SURVEYED PLOTTED TEMPLATE AREAS CHECKED	BY	DATE



FILE NAME = I:\13jobs\13L0177A\CAD\Road\Sheet\Plan-Set 1\sh-Xsec-Court01.dgn
 PLOT SCALE = 20.00' / in.
 PLOT DATE = 2/3/2023

USER NAME = andr00846	DESIGNED - CJG	REVISED -
DRAWN - RLA	CHECKED - JFC	REVISED -
DATE - 2/3/2023		REVISED -

**STATE OF ILLINOIS
DEPARTMENT OF TRANSPORTATION**

**COURT STREET
CROSS SECTIONS**

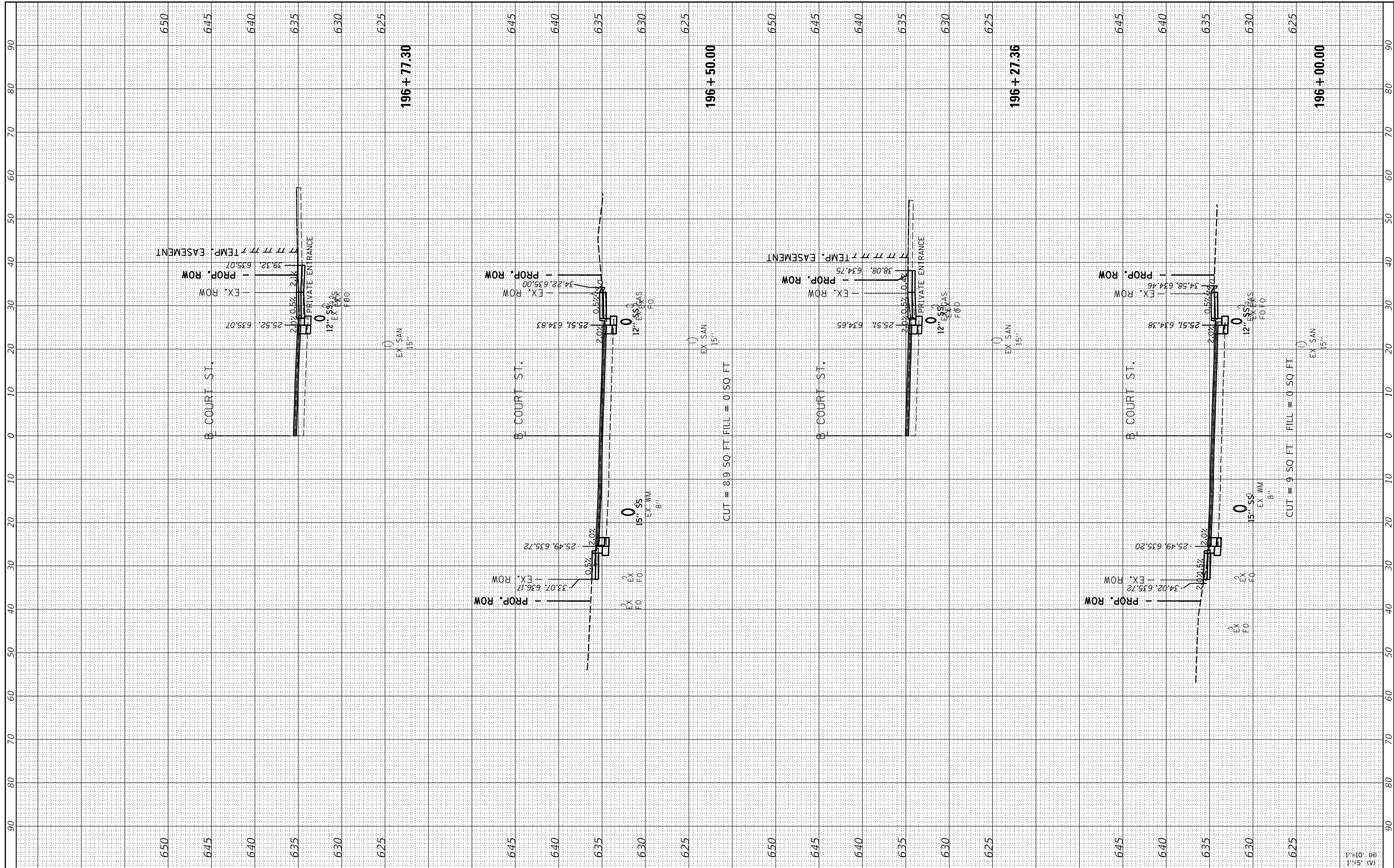
SCALE: 1"=10'
 SHEET OF SHEETS STA. 194+93.85 TO STA. 195+80.43

F.A.P. RTE. 693	SECTION 20-00196-00-R5	COUNTY TAZEWELL	TOTAL SHEETS 254	SHEET NO. 221
CONTRACT NO.89804			ILLINOIS FED. AID PROJECT	

FINAL SURVEY	SURVEYED	BY	DATE
NOTE BOOK	PLOTTED		
NO.	TEMPLATE		
	AREAS CHECKED		



ORIGINAL SURVEY	SURVEYED	BY	DATE
NOTE BOOK	PLOTTED		
NO.	TEMPLATE		
	AREAS CHECKED		



FILE NAME = I:\13jobs\1310177A\CAD\Road\Sheet\Plan-Set 1\sh-Xsec-Court01.dgn
 USER NAME = andr00846
 PLOT SCALE = 20.00' / in.
 PLOT DATE = 2/3/2023

DESIGNED -	CJG	REVISED -	
DRAWN -	RLA	REVISED -	
CHECKED -	JFC	REVISED -	
DATE -	2/3/2023	REVISED -	

**STATE OF ILLINOIS
DEPARTMENT OF TRANSPORTATION**

**COURT STREET
CROSS SECTIONS**

SCALE: 1"=10'
 SHEET OF SHEETS STA. 196+00.00 TO STA. 196+77.30

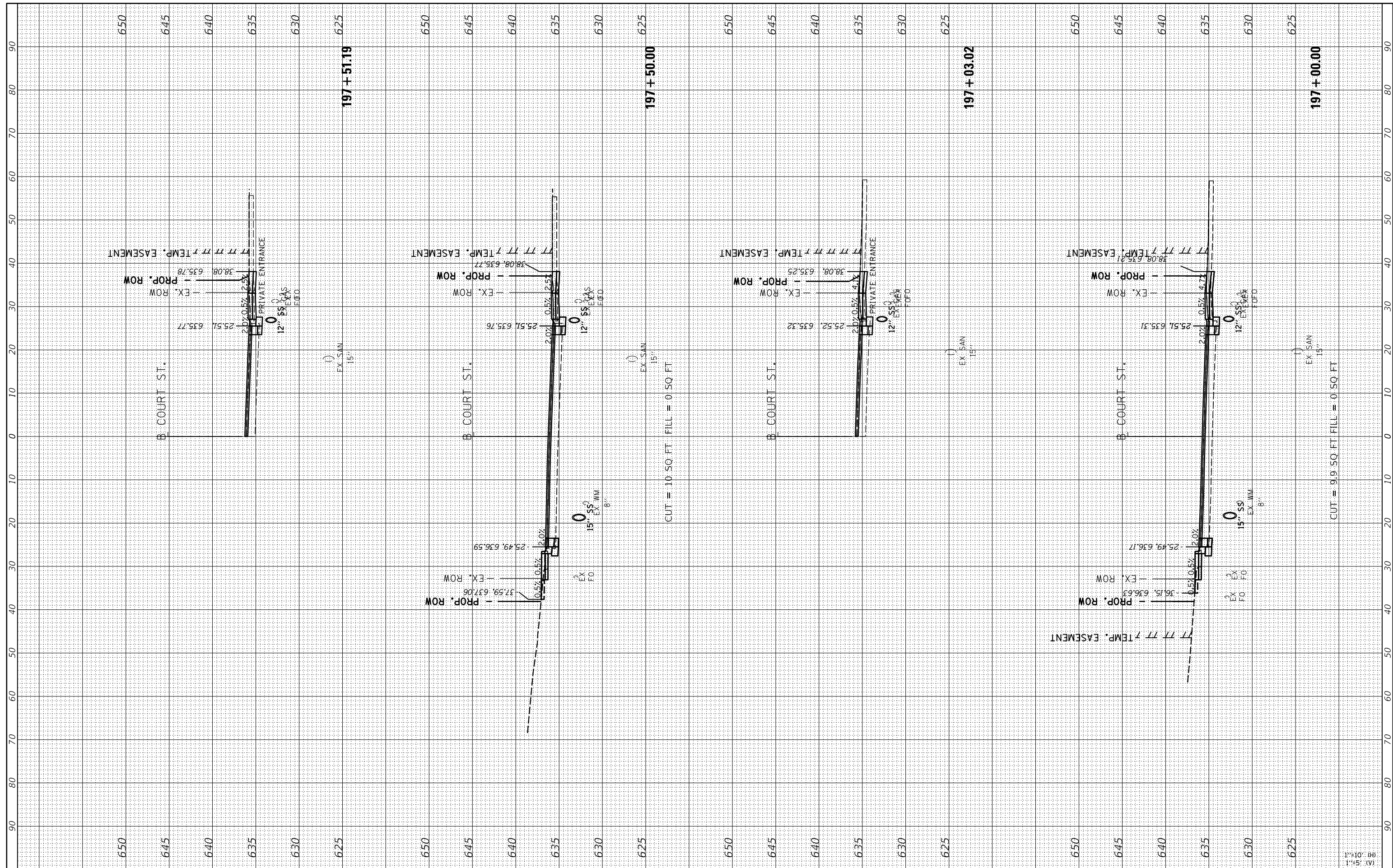
F.A.P. RTE.	SECTION	COUNTY	TOTAL SHEETS	SHEET NO.
693	20-00196-00-R5	TAZEWELL	254	222
CONTRACT NO.89804				

ILLINOIS FED. AID PROJECT

FINAL SURVEY	SURVEYED	BY	DATE
NOTE BOOK	PLOTTED		
AREAS CHECKED	TEMPLATE		
	AREAS CHECKED		



ORIGINAL SURVEY	SURVEYED	BY	DATE
NOTE BOOK	PLOTTED		
AREAS CHECKED	TEMPLATE		
	AREAS CHECKED		



FILE NAME = I:\13\jobs\13\0177A\CAD\Road\Sheet\Plan-Set 1\sh-Xsec-Court01.dgn
 USER NAME = andr00846
 PLOT SCALE = 20.00' / in.
 PLOT DATE = 2/3/2023

DESIGNED -	CJG	REVISED -	
DRAWN -	RLA	REVISED -	
CHECKED -	JFC	REVISED -	
DATE -	2/3/2023	REVISED -	

**STATE OF ILLINOIS
DEPARTMENT OF TRANSPORTATION**

**COURT STREET
CROSS SECTIONS**

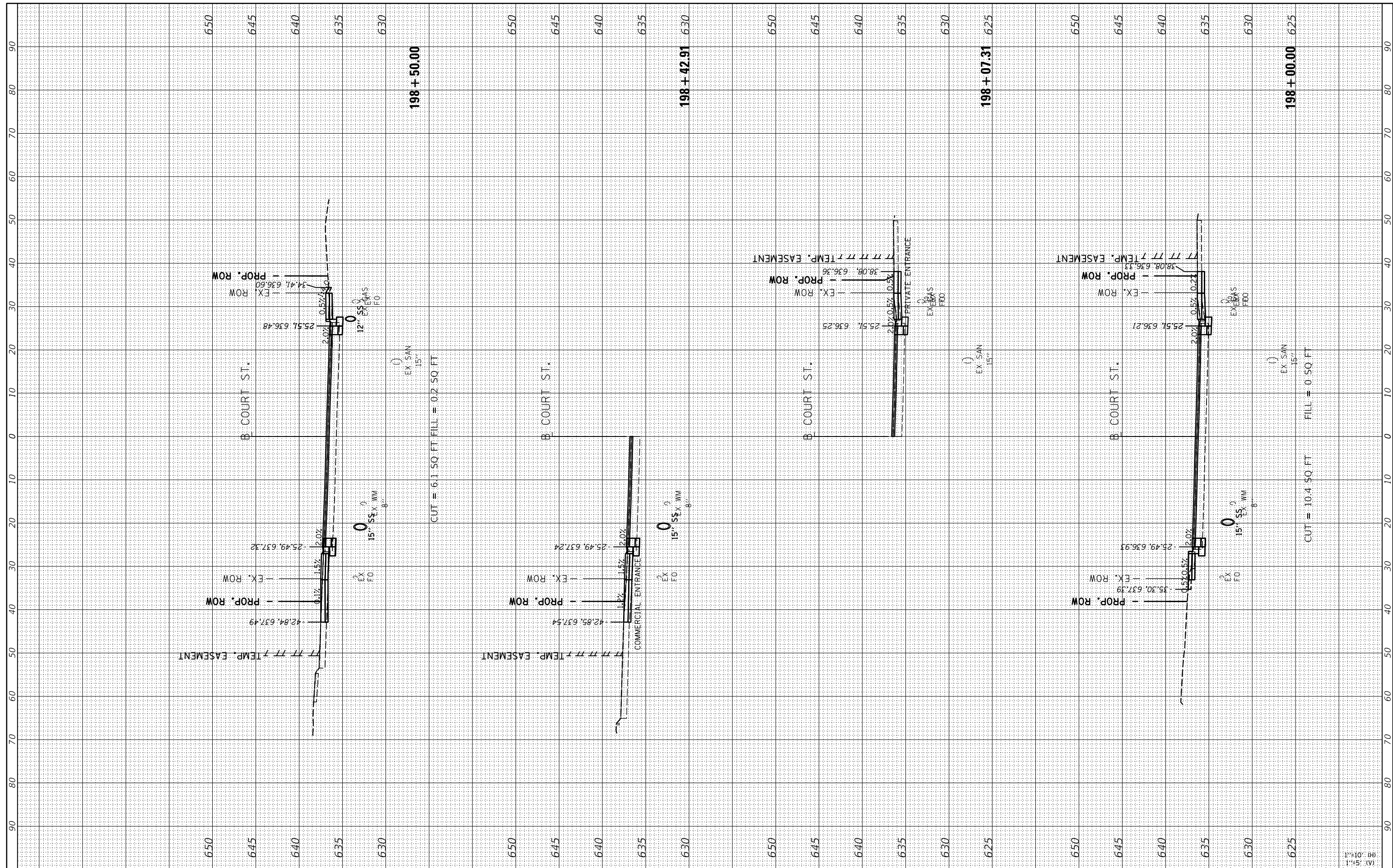
SCALE: 1"=10'
 SHEET OF SHEETS STA. 197+00.00 TO STA. 197+51.19

F.A.P. RTE.	SECTION	COUNTY	TOTAL SHEETS	SHEET NO.
693	20-00196-00-R5	TAZEWELL	254	223
CONTRACT NO.89804			ILLINOIS FED. AID PROJECT	

ORIGINAL SURVEY NO.	SURVEYED PLOTTED TEMPLATE AREAS CHECKED	BY	DATE



FINAL SURVEY NO.	SURVEYED PLOTTED TEMPLATE AREAS CHECKED	BY	DATE



FILE NAME = I:\13jobs\1310177A\CAD\Road\Sheet\Plan-Set 1\sh-Xsec-Court01.dgn
 USER NAME = andr00846
 PLOT SCALE = 20.00' / in.
 PLOT DATE = 2/3/2023

DESIGNED -	CJG	REVISED -	
DRAWN -	RLA	REVISED -	
CHECKED -	JFC	REVISED -	
DATE -	2/3/2023	REVISED -	

**STATE OF ILLINOIS
DEPARTMENT OF TRANSPORTATION**

**COURT STREET
CROSS SECTIONS**

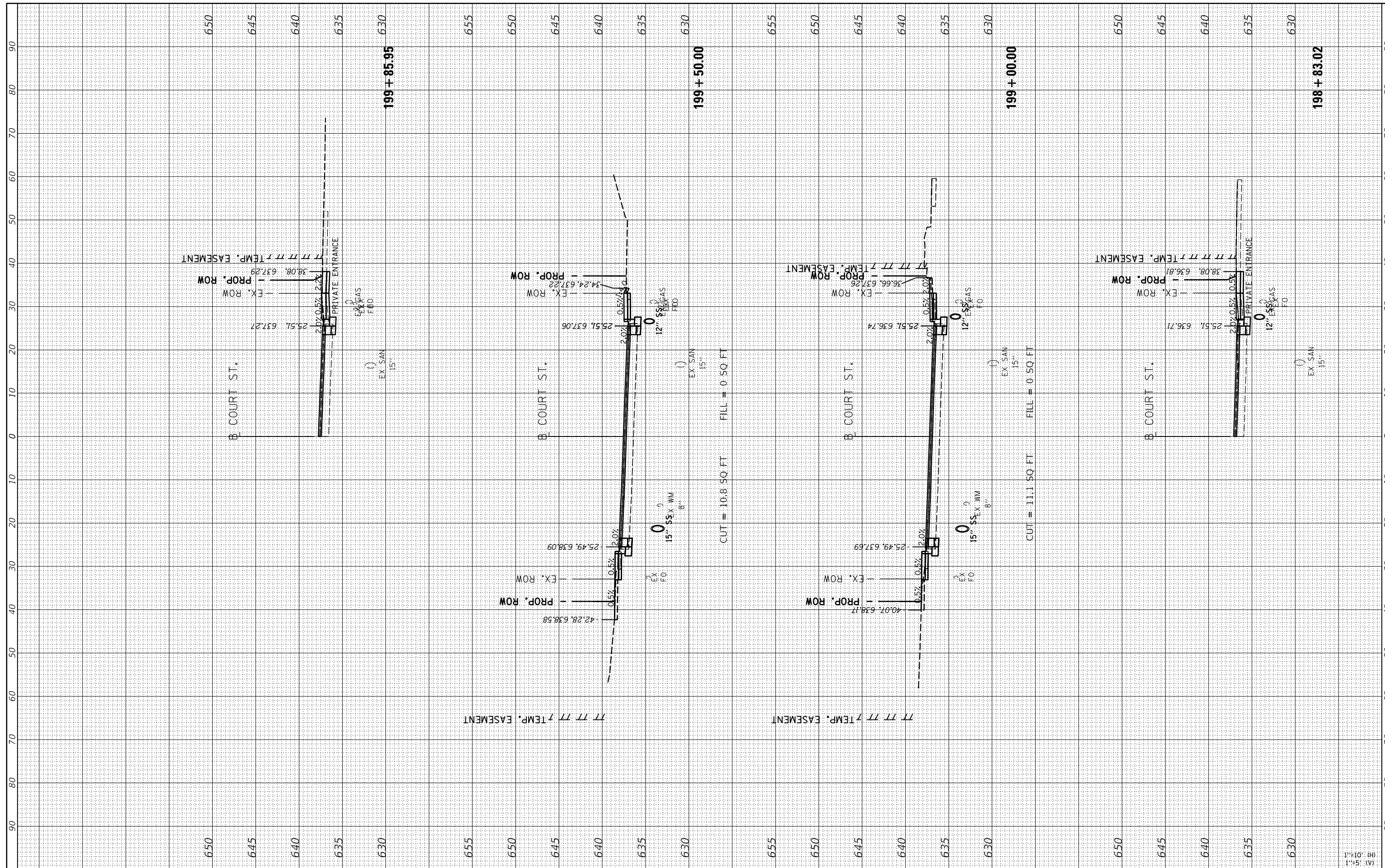
SCALE: 1"=10'
SHEET OF SHEETS STA. 198+00.00 TO STA. 198+50.00

F.A.P. RTE.	SECTION	COUNTY	TOTAL SHEETS	SHEET NO.
693	20-00196-00-R5	TAZEWELL	254	224
CONTRACT NO.89804				
ILLINOIS FED. AID PROJECT				

FINAL SURVEY NO.	SURVEYED PLOTTED TEMPLATE AREAS CHECKED	BY	DATE



ORIGINAL SURVEY NO.	SURVEYED PLOTTED TEMPLATE AREAS CHECKED	BY	DATE



FILE NAME = I:\13jobs\1310177A\CAD\Road\Sheet\Plan-Set 1\sh-Xsec-Court01.dgn
 Default

USER NAME = andr00846	DESIGNED - CJG	REVISED -
PLOT SCALE = 20.00' / in.	DRAWN - RLA	REVISED -
PLOT DATE = 2/3/2023	CHECKED - JFC	REVISED -
	DATE - 2/3/2023	REVISED -

**STATE OF ILLINOIS
DEPARTMENT OF TRANSPORTATION**

**COURT STREET
CROSS SECTIONS**

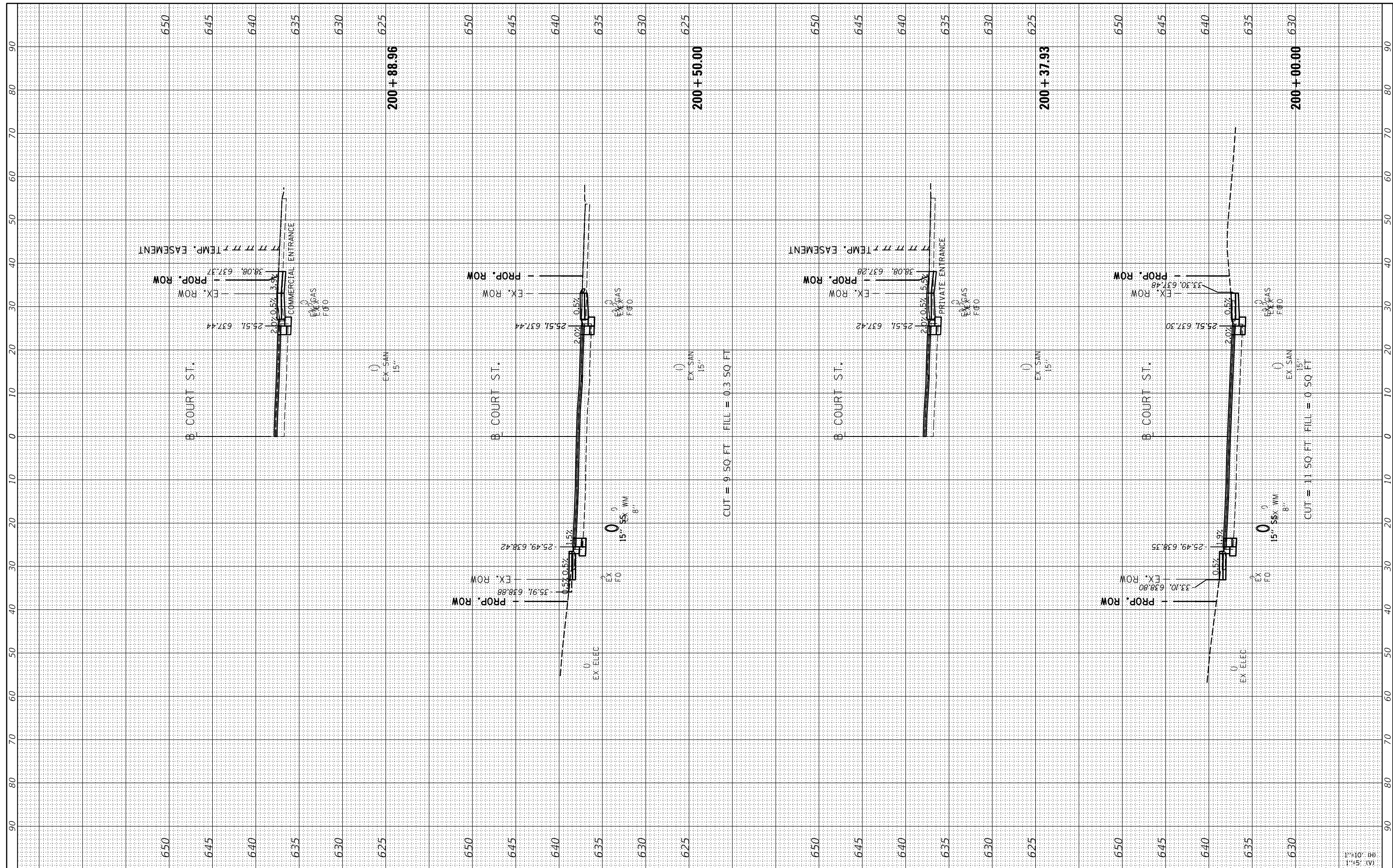
SCALE: 1"=10'
SHEET OF SHEETS STA. 198+83.02 TO STA. 199+85.95

F.A.P. RTE. 693	SECTION 20-00196-00-R5	COUNTY TAZEWELL	TOTAL SHEETS 254	SHEET NO. 225
ILLINOIS FED. AID PROJECT			CONTRACT NO.89804	

FINAL SURVEY NO.	SURVEYED PLOTTED TEMPLATE AREAS CHECKED	BY	DATE



ORIGINAL SURVEY NO.	SURVEYED PLOTTED TEMPLATE AREAS CHECKED	BY	DATE



FILE NAME = I:\13\jobs\13L0177A\CAD\Road\Sheet\Plan-Set 1\sh-Xsec-Court01.dgn
 Default

USER NAME = andr00846	DESIGNED - CJG	REVISED -
PLOT SCALE = 20.00' / in.	DRAWN - RLA	REVISED -
PLOT DATE = 2/3/2023	CHECKED - JFC	REVISED -
	DATE - 2/3/2023	REVISED -

**STATE OF ILLINOIS
DEPARTMENT OF TRANSPORTATION**

**COURT STREET
CROSS SECTIONS**

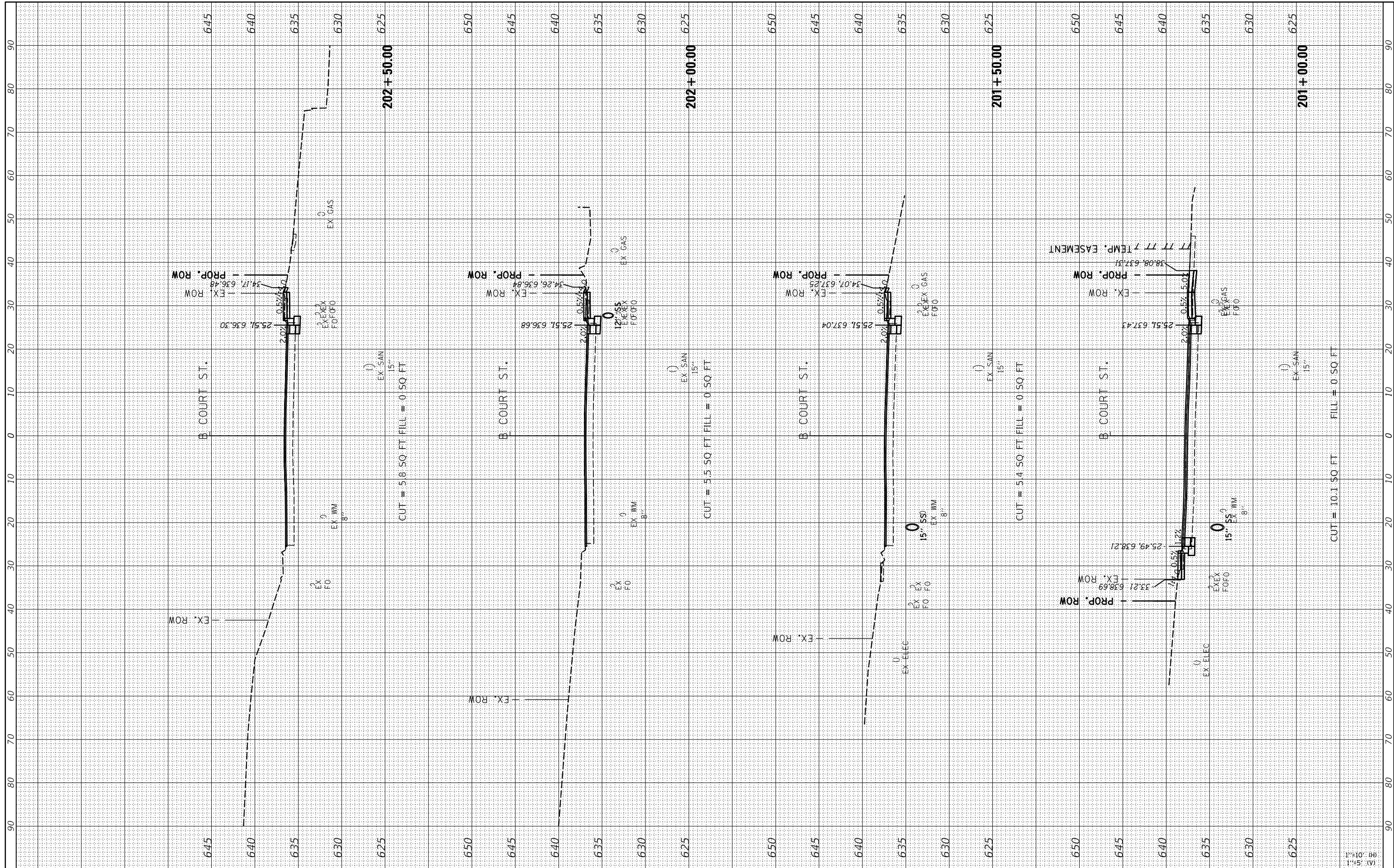
SCALE: 1"=10'
SHEET OF SHEETS STA. 200+00.00 TO STA. 200+88.96

F.A.P. RTE. 693	SECTION 20-00196-00-R5	COUNTY TAZEWELL	TOTAL SHEETS 254	SHEET NO. 226
ILLINOIS FED. AID PROJECT			CONTRACT NO. 89804	

FINAL SURVEY NO.	SURVEYED PLOTTED TEMPLATE AREAS CHECKED	BY	DATE



ORIGINAL SURVEY NO.	SURVEYED PLOTTED TEMPLATE AREAS CHECKED	BY	DATE



FILE NAME = I:\13\jobs\13\0177A\CAD\Road\Sheet\Plan-Set 1\sh-Xsec-Court01.dgn
 USER NAME = andr00846
 PLOT SCALE = 20.00' / in.
 PLOT DATE = 2/3/2023

DESIGNED - CJG
 DRAWN - RLA
 CHECKED - JFC
 DATE - 2/3/2023

REVISED -
 REVISED -
 REVISED -
 REVISED -

**STATE OF ILLINOIS
 DEPARTMENT OF TRANSPORTATION**

**COURT STREET
 CROSS SECTIONS**

SCALE: 1"=10'
 SHEET OF SHEETS STA. 201+00.00 TO STA. 202+50.00

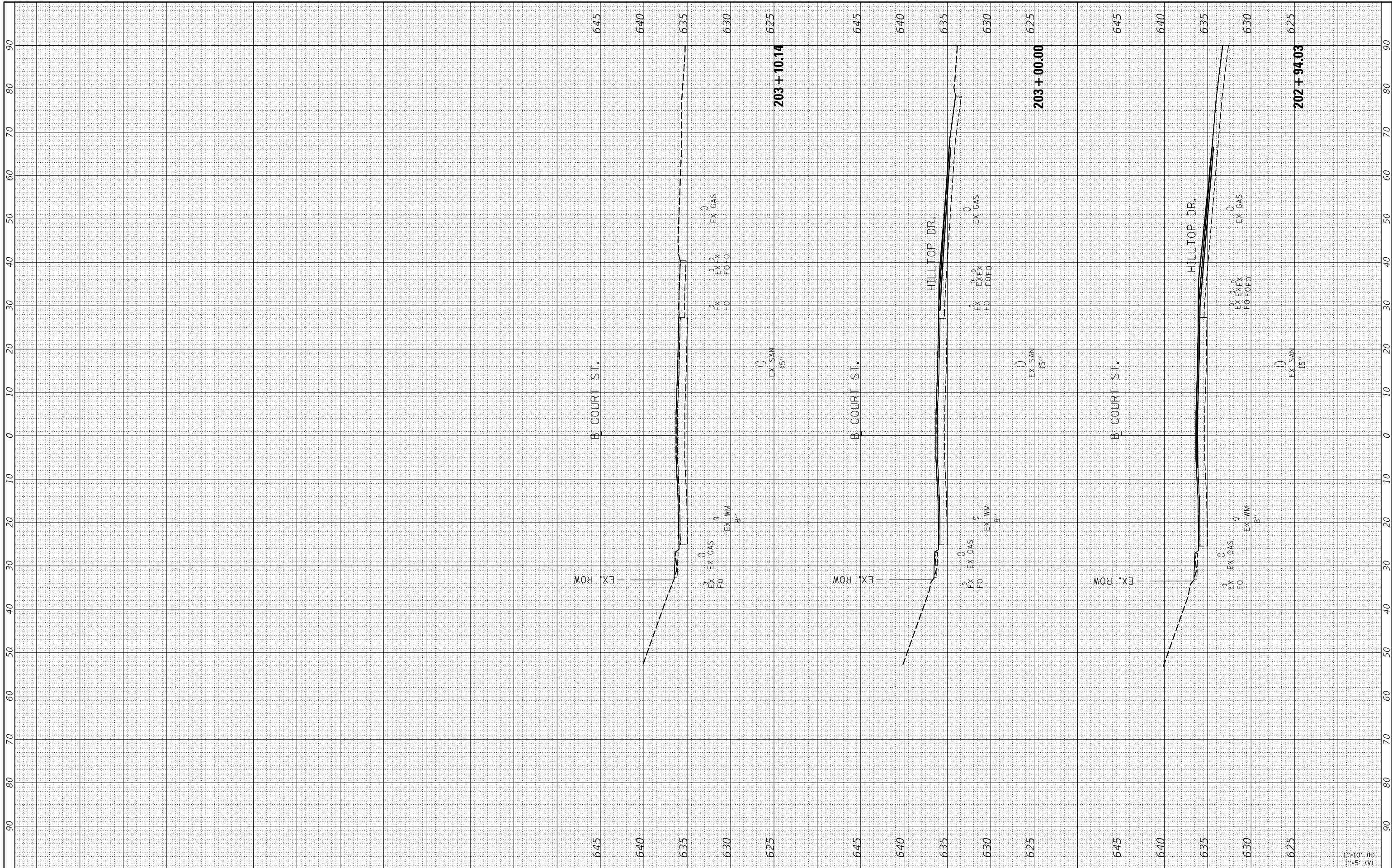
F.A.P. RTE.	SECTION	COUNTY	TOTAL SHEETS	SHEET NO.
693	20-00196-00-R5	TAZEWELL	254	227
CONTRACT NO.89804				
ILLINOIS FED. AID PROJECT				

1"=10' (H)
 1"=5' (V)

FINAL SURVEY NO.	SURVEYED PLOTTED TEMPLATE AREAS CHECKED	BY	DATE



ORIGINAL SURVEY NO.	SURVEYED PLOTTED TEMPLATE AREAS CHECKED	BY	DATE



FILE NAME = I:\13jobs\13L0177A\CAD\Road\Sheet\Plan-Set 1\sh-Xsec-Court01.dgn
 Default

USER NAME = andr00846
 PLOT SCALE = 20.00' / in.
 PLOT DATE = 2/3/2023

DESIGNED - CJG
 DRAWN - RLA
 CHECKED - JFC
 DATE - 2/3/2023

REVISED -
 REVISED -
 REVISED -
 REVISED -

**STATE OF ILLINOIS
 DEPARTMENT OF TRANSPORTATION**

SCALE: 1"=10'
 SHEET OF SHEETS STA. 202+94.03 TO STA. 203+10.14

**COURT STREET
 CROSS SECTIONS**

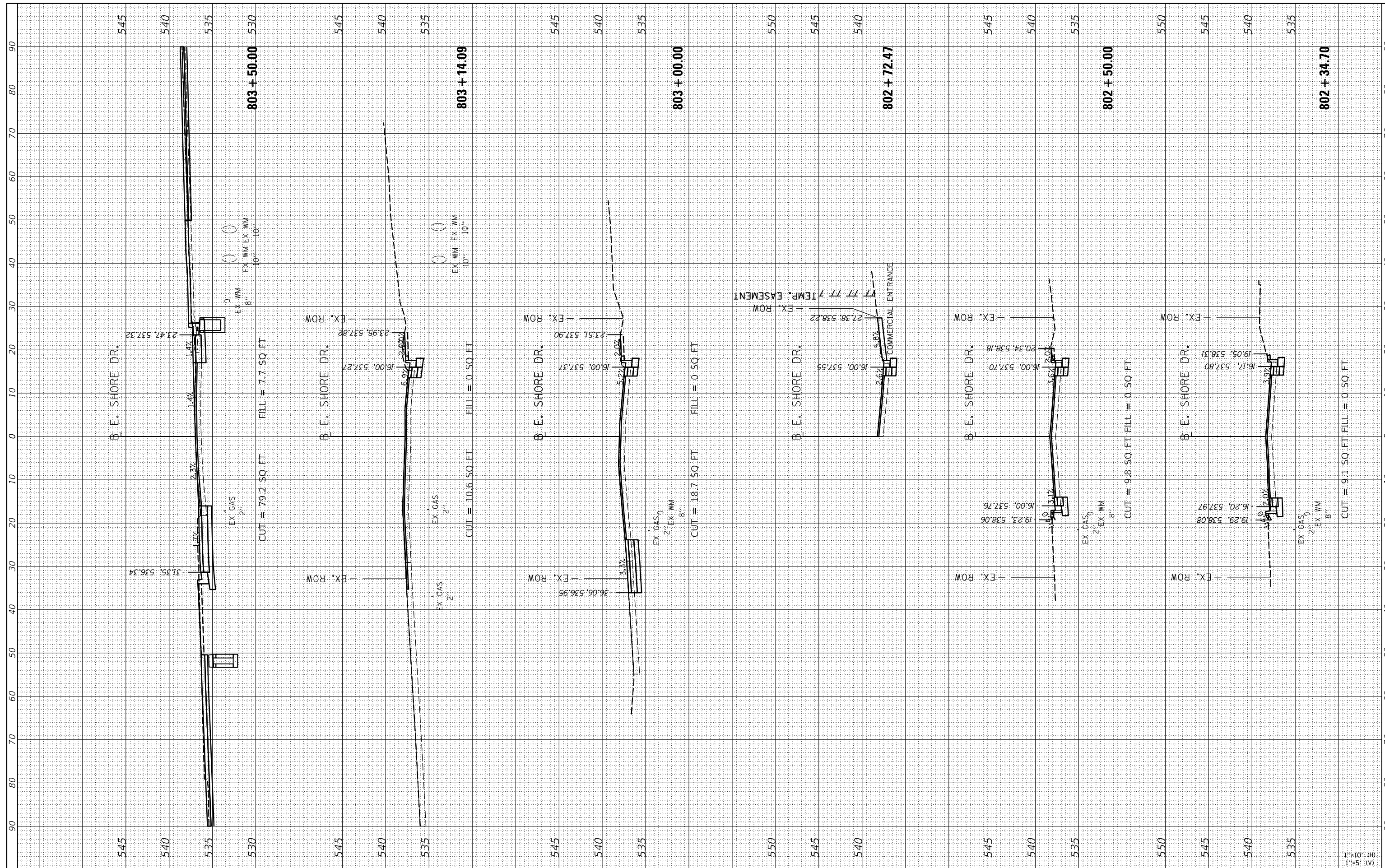
F.A.P. RTE.	SECTION	COUNTY	TOTAL SHEETS	SHEET NO.
693	20-00196-00-R5	TAZEWELL	254	228
CONTRACT NO.89804				

ILLINOIS FED. AID PROJECT

FINAL SURVEY NO.	SURVEYED PLOTTED TEMPLATE AREAS CHECKED	BY	DATE



ORIGINAL SURVEY NO.	SURVEYED PLOTTED TEMPLATE AREAS CHECKED	BY	DATE



FILE NAME = I:\13\jobs\13L0177A\CAD\Road\Sheet\Plan-Set 1\sh-Xsec-Stadium01.dgn
 USER NAME = andr00846
 PLOT SCALE = 20.00' / in.
 PLOT DATE = 2/3/2023

DESIGNED -	CJG	REVISED -	
DRAWN -	RLA	REVISED -	
CHECKED -	JFC	REVISED -	
DATE -	2/3/2023	REVISED -	

**STATE OF ILLINOIS
DEPARTMENT OF TRANSPORTATION**

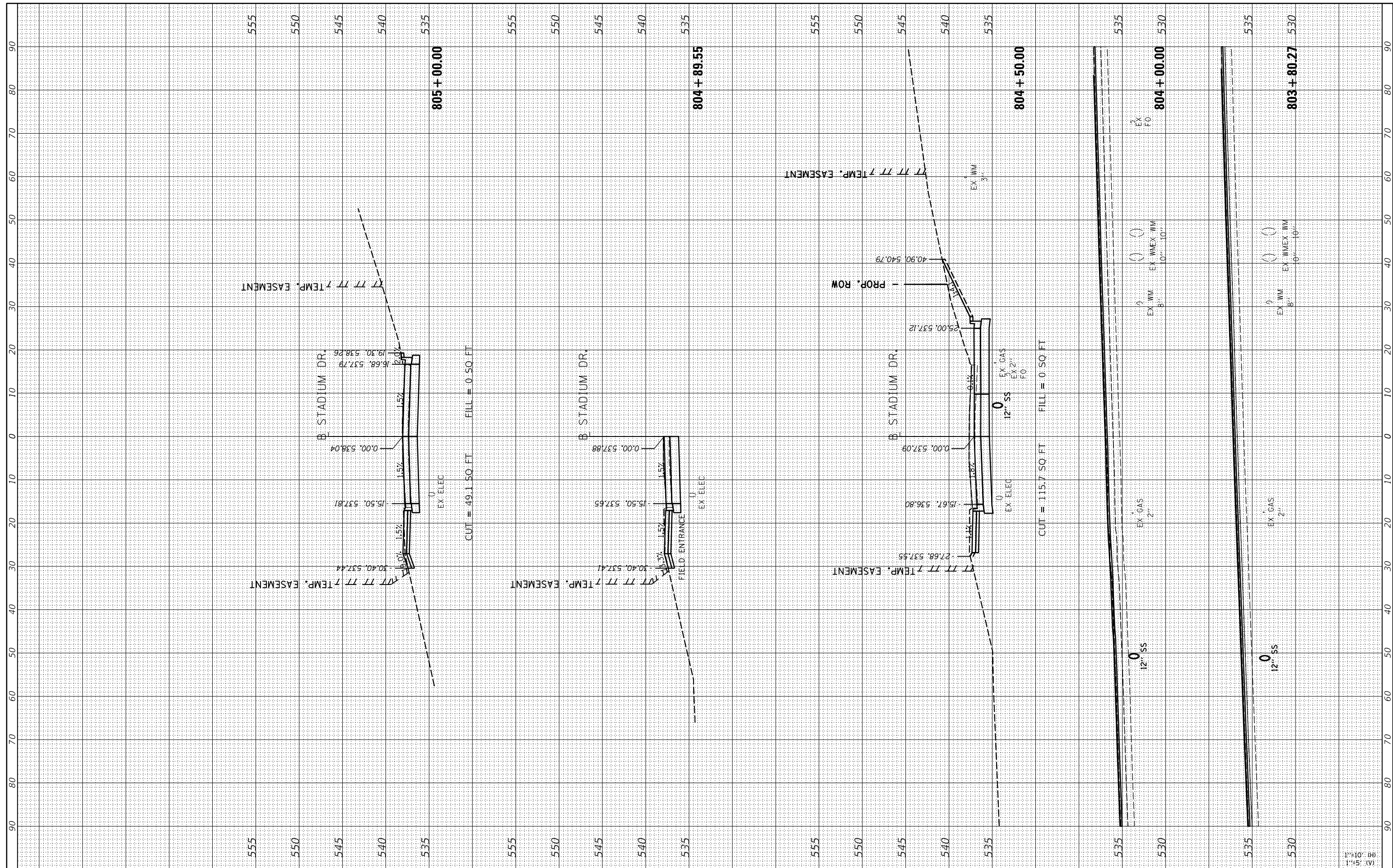
**E. SHORE DRIVE /STADIUM DRIVE
CROSS SECTIONS**
 SCALE: 1"=10'
 SHEET OF SHEETS STA. 802+34.70 TO STA. 803+50.00

F.A.P. RTE.	SECTION	COUNTY	TOTAL SHEETS	SHEET NO.
693	20-00196-00-R5	TAZEWELL	254	229
CONTRACT NO.89804				
ILLINOIS FED. AID PROJECT				

FINAL SURVEY NO.	SURVEYED PLOTTED TEMPLATE AREAS CHECKED	BY	DATE



ORIGINAL SURVEY NO.	SURVEYED PLOTTED TEMPLATE AREAS CHECKED	BY	DATE



FILE NAME = I:\13jobs\13L0177A\CAD\Road\Sheet\Plan-Set 1\sh-Xsec-Stadium01.dgn
 USER NAME = andr00846
 PLOT SCALE = 20.00' / 1" = 200.00
 PLOT DATE = 2/3/2023

DESIGNED - CJG
 DRAWN - RLA
 CHECKED - JFC
 DATE - 2/3/2023

REVISED -
 REVISED -
 REVISED -
 REVISED -

**STATE OF ILLINOIS
 DEPARTMENT OF TRANSPORTATION**

**E. SHORE DRIVE /STADIUM DRIVE
 CROSS SECTIONS**
 SCALE: 1"=10'
 SHEET OF SHEETS STA. 803+80.27 TO STA. 805+00.00

F.A.P. RTE.	SECTION	COUNTY	TOTAL SHEETS	SHEET NO.
693	20-00196-00-R5	TAZEWELL	254	230
ILLINOIS FED. AID PROJECT			CONTRACT NO.89804	

FINAL SURVEY NO.	SURVEYED PLOTTED AREAS CHECKED	BY	DATE



ORIGINAL SURVEY NO.	SURVEYED PLOTTED AREAS CHECKED	BY	DATE



FILE NAME =	USER NAME = ander00846	DESIGNED - C J G	REVISED -
I:\13jobs\13L0177A\CAD\Road\Sheet\Plan-Set 1\sh-Xsec-Stadium01.dgn		DRAWN - R L A	REVISED -
Default		CHECKED - J F C	REVISED -
		DATE - 2/3/2023	REVISED -

**STATE OF ILLINOIS
DEPARTMENT OF TRANSPORTATION**

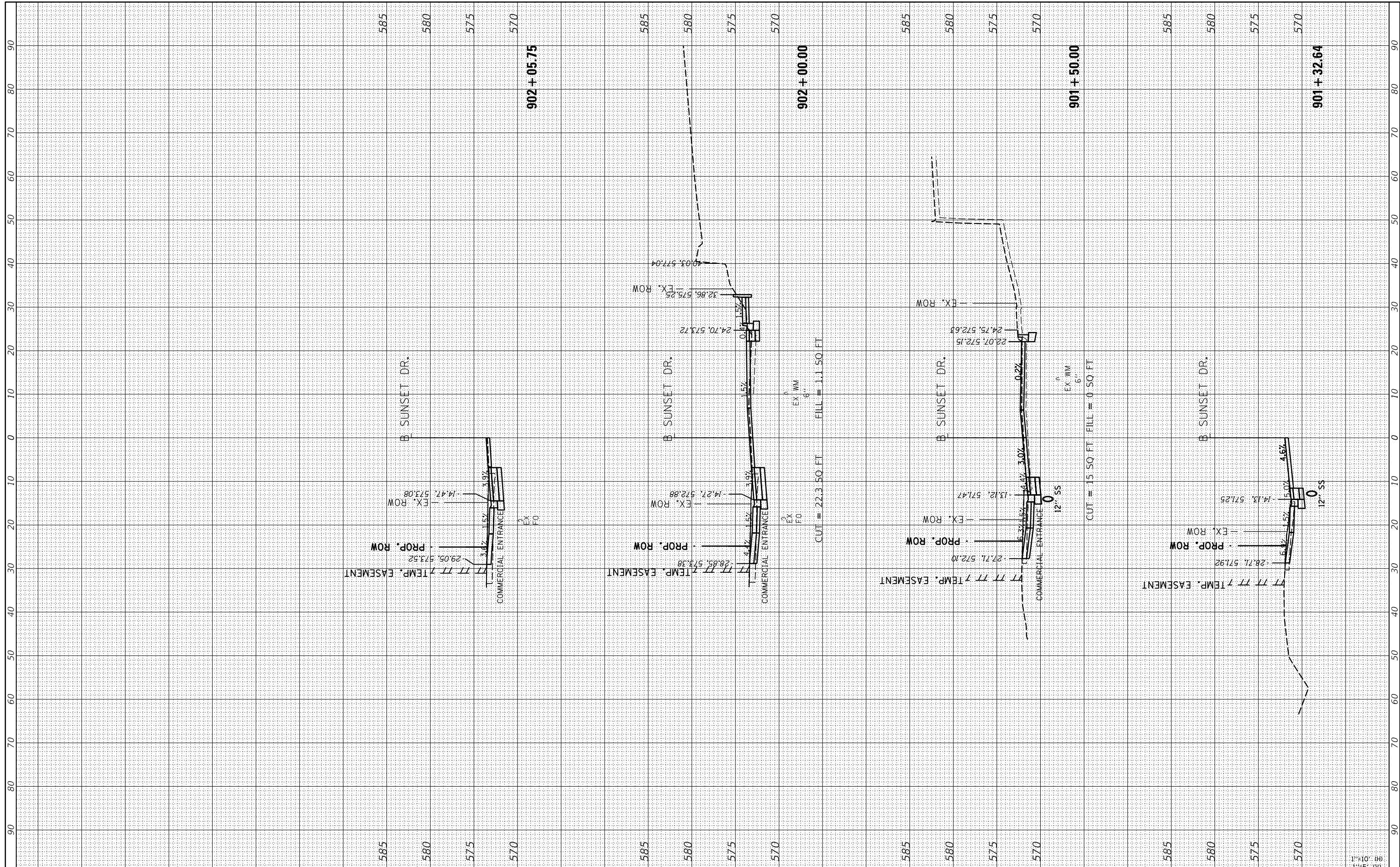
E. SHORE DRIVE /STADIUM DRIVE CROSS SECTIONS	
SCALE: 1"=10'	SHEET OF SHEETS STA. 805+25.20 TO STA. 805+25.20

F.A.P. RTE.	SECTION	COUNTY	TOTAL SHEETS	SHEET NO.
693	20-00196-00-R5	TAZEWELL	254	231
ILLINOIS FED. AID PROJECT			CONTRACT NO.89804	

FINAL SURVEY NO.	SURVEYED PLOTTED TEMPLATE AREAS CHECKED	BY	DATE



ORIGINAL SURVEY NO.	SURVEYED PLOTTED TEMPLATE AREAS CHECKED	BY	DATE



FILE NAME = I:\13jobs\13L0177A\CAD\Road\Sheet\Plan-Set 1\sh-Xsec-SunPark01.dgn
 USER NAME = andr00846
 PLOT SCALE = 20.00' / in.
 PLOT DATE = 2/3/2023

DESIGNED -	CJG	REVISED -	
DRAWN -	RLA	REVISED -	
CHECKED -	JFC	REVISED -	
DATE -	2/3/2023	REVISED -	

**STATE OF ILLINOIS
DEPARTMENT OF TRANSPORTATION**

SCALE: 1"=10'		SHEET OF SHEETS		STA. 901+32.64 TO STA. 902+05.75	
SUNSET DRIVE / PARKWAY DRIVE CROSS SECTIONS					

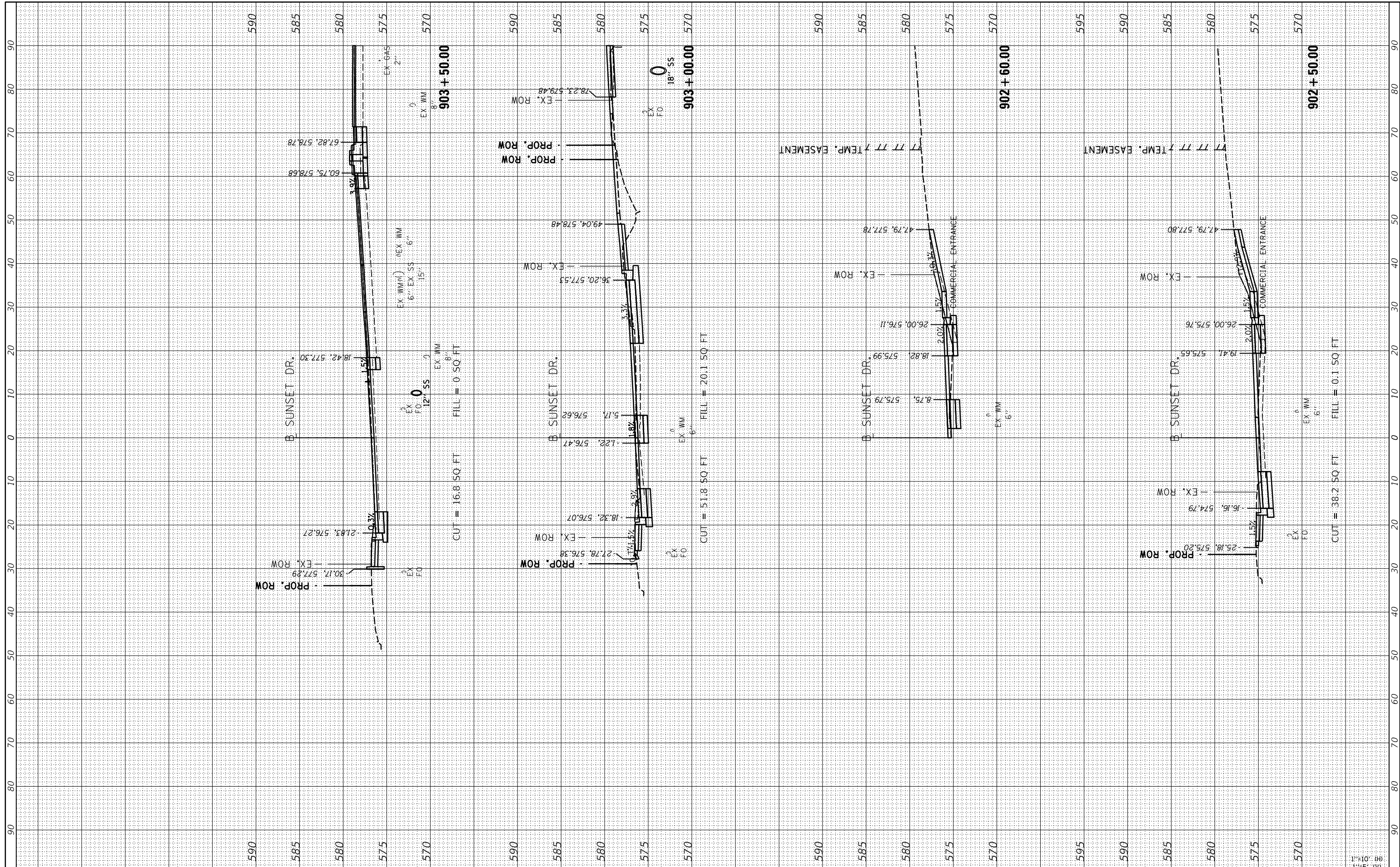
F.A.P. RTE. 693	SECTION 20-00196-00-R5	COUNTY TAZEWELL	TOTAL SHEETS 254	SHEET NO. 232
ILLINOIS FED. AID PROJECT			CONTRACT NO. 89804	

1"=10' (H)
1"=5' (V)

FINAL SURVEY NO.	SURVEYED PLOTTED TEMPLATE AREAS CHECKED	BY	DATE



ORIGINAL SURVEY NO.	SURVEYED PLOTTED TEMPLATE AREAS CHECKED	BY	DATE



FILE NAME = I:\13jobs\13L0177A\CAD\Road\Sheet\Plan-Set 1\sh-Xsec-SunPark01.dgn
 USER NAME = andr00846
 PLOT SCALE = 20.00' / in.
 PLOT DATE = 2/3/2023

DESIGNED - CJG
 DRAWN - RLA
 CHECKED - JFC
 DATE - 2/3/2023

REVISED -
 REVISED -
 REVISED -
 REVISED -

**STATE OF ILLINOIS
 DEPARTMENT OF TRANSPORTATION**

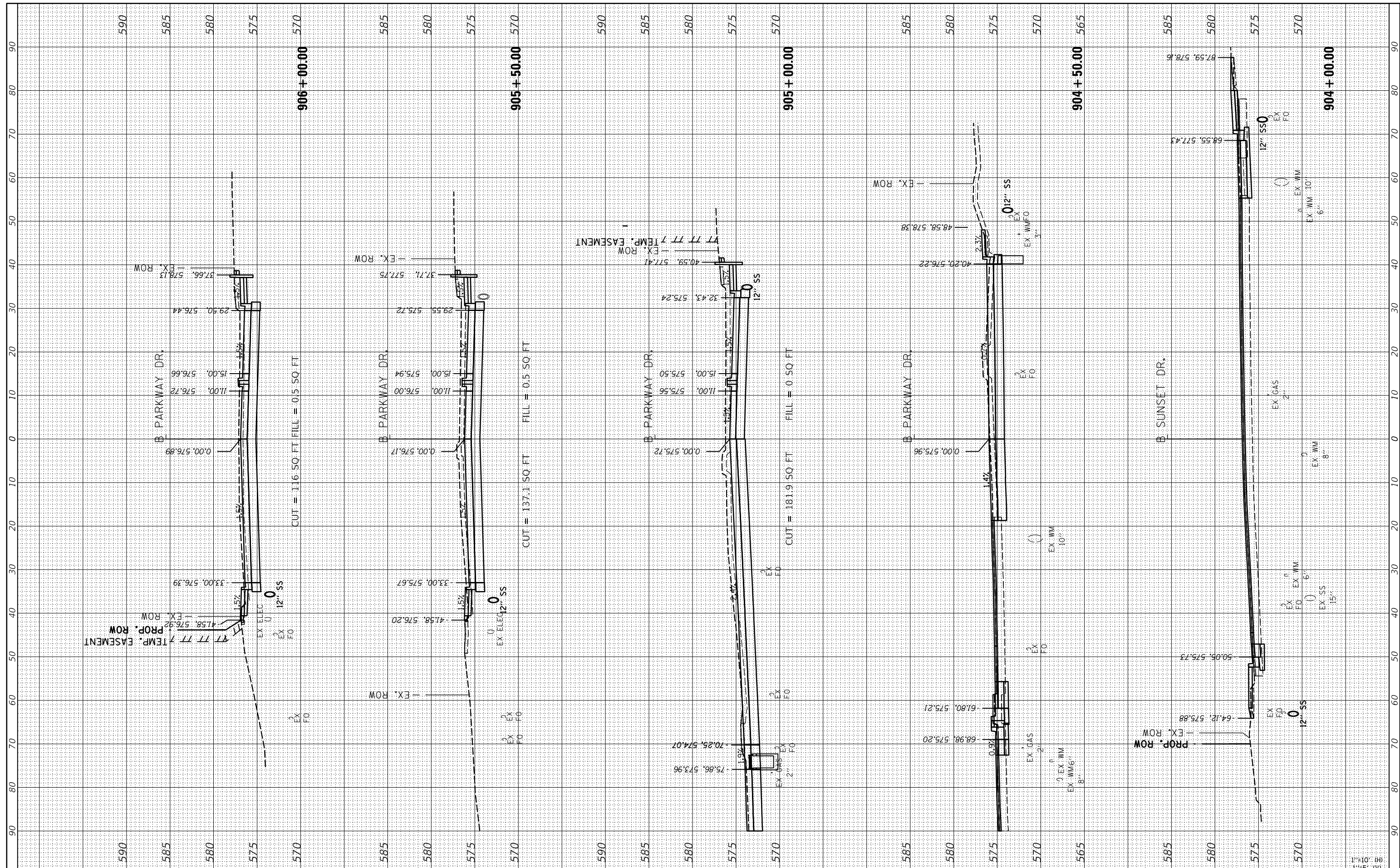
**SUNSET DRIVE / PARKWAY DRIVE
 CROSS SECTIONS**
 SCALE: 1"=10'
 SHEET OF SHEETS STA. 902+50.00 TO STA. 903+50.00

F.A.P. RTE.	SECTION	COUNTY	TOTAL SHEETS	SHEET NO.
693	20-00196-00-R5	TAZEWELL	254	233
CONTRACT NO.89804			ILLINOIS FED. AID PROJECT	

FINAL SURVEY NO.	SURVEYED PLOTTED TEMPLATE AREAS CHECKED	BY	DATE



ORIGINAL SURVEY NO.	SURVEYED PLOTTED TEMPLATE AREAS CHECKED	BY	DATE



FILE NAME = I:\13\jobs\13L0177A\CAD\Road\Sheet\Plan-Set 1\sh-Xsec-SunPark01.dgn
 USER NAME = andr00846
 PLOT SCALE = 20.00' / 1" / 1" / 1"
 PLOT DATE = 2/3/2023

DESIGNED - CJG
 DRAWN - RLA
 CHECKED - JFC
 DATE - 2/3/2023

REVISED -
 REVISED -
 REVISED -
 REVISED -

STATE OF ILLINOIS
 DEPARTMENT OF TRANSPORTATION

SUNSET DRIVE / PARKWAY DRIVE
 CROSS SECTIONS

SCALE: 1"=10'
 SHEET OF SHEETS STA. 904+00.00 TO STA. 906+00.00

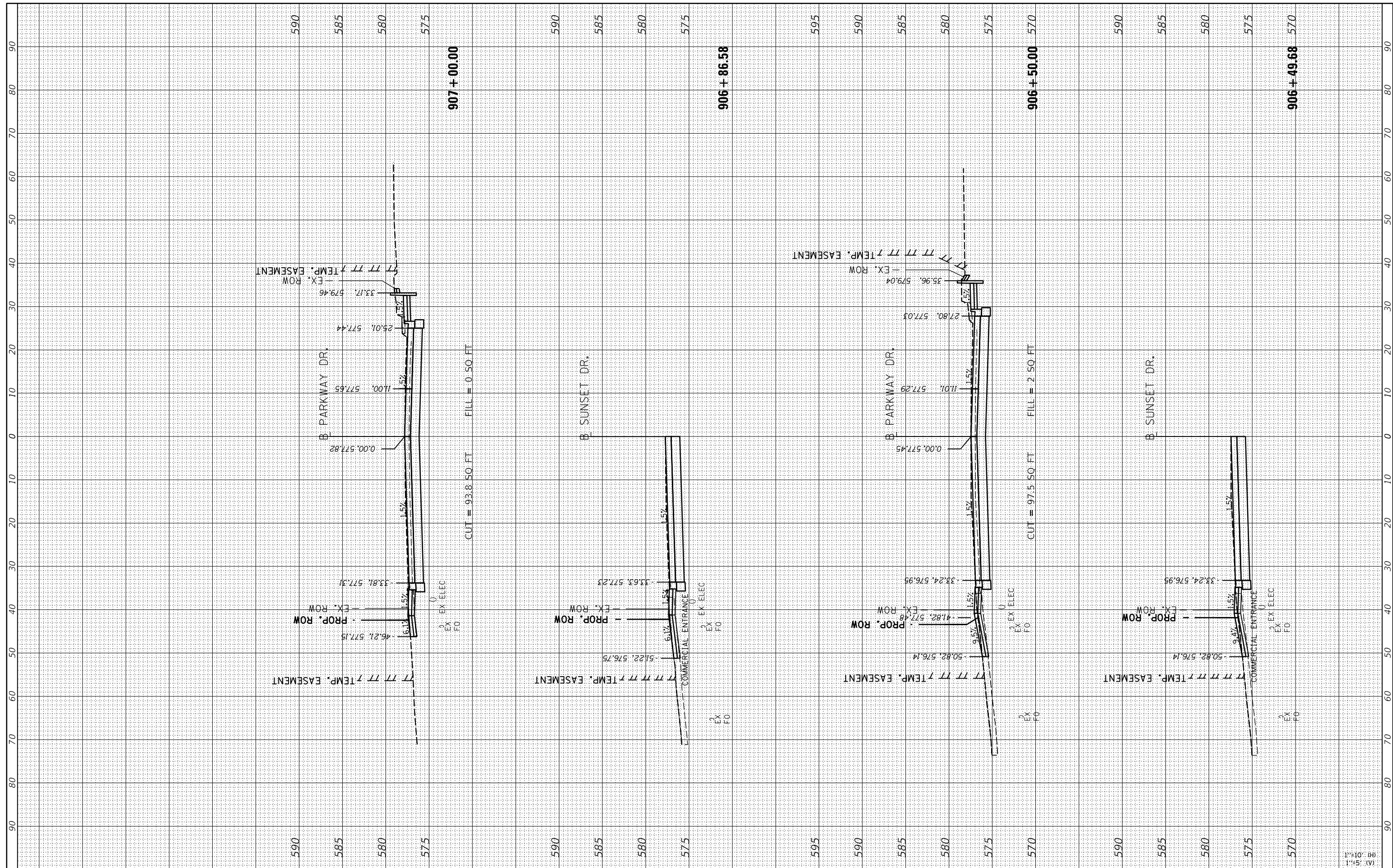
F.A.P. RTE.	SECTION	COUNTY	TOTAL SHEETS	SHEET NO.
693	20-00196-00-R5	TAZEWELL	254	234
CONTRACT NO.89804				

ILLINOIS FED. AID PROJECT

FINAL SURVEY NO.	SURVEYED PLOTTED TEMPLATE AREAS CHECKED	BY	DATE



ORIGINAL SURVEY NO.	SURVEYED PLOTTED TEMPLATE AREAS CHECKED	BY	DATE



FILE NAME = I:\13\jobs\13\0177A\CAD\Road\Sheet\Plan-Set 1\sh-Xsec-SunPark01.dgn
 Default

USER NAME = andr00846	DESIGNED - CJG	REVISED -
PLOT SCALE = 20.00' / 1" =	DRAWN - RLA	REVISED -
PLOT DATE = 2/3/2023	CHECKED - JFC	REVISED -
	DATE - 2/3/2023	REVISED -

STATE OF ILLINOIS
 DEPARTMENT OF TRANSPORTATION

SUNSET DRIVE / PARKWAY DRIVE
 CROSS SECTIONS

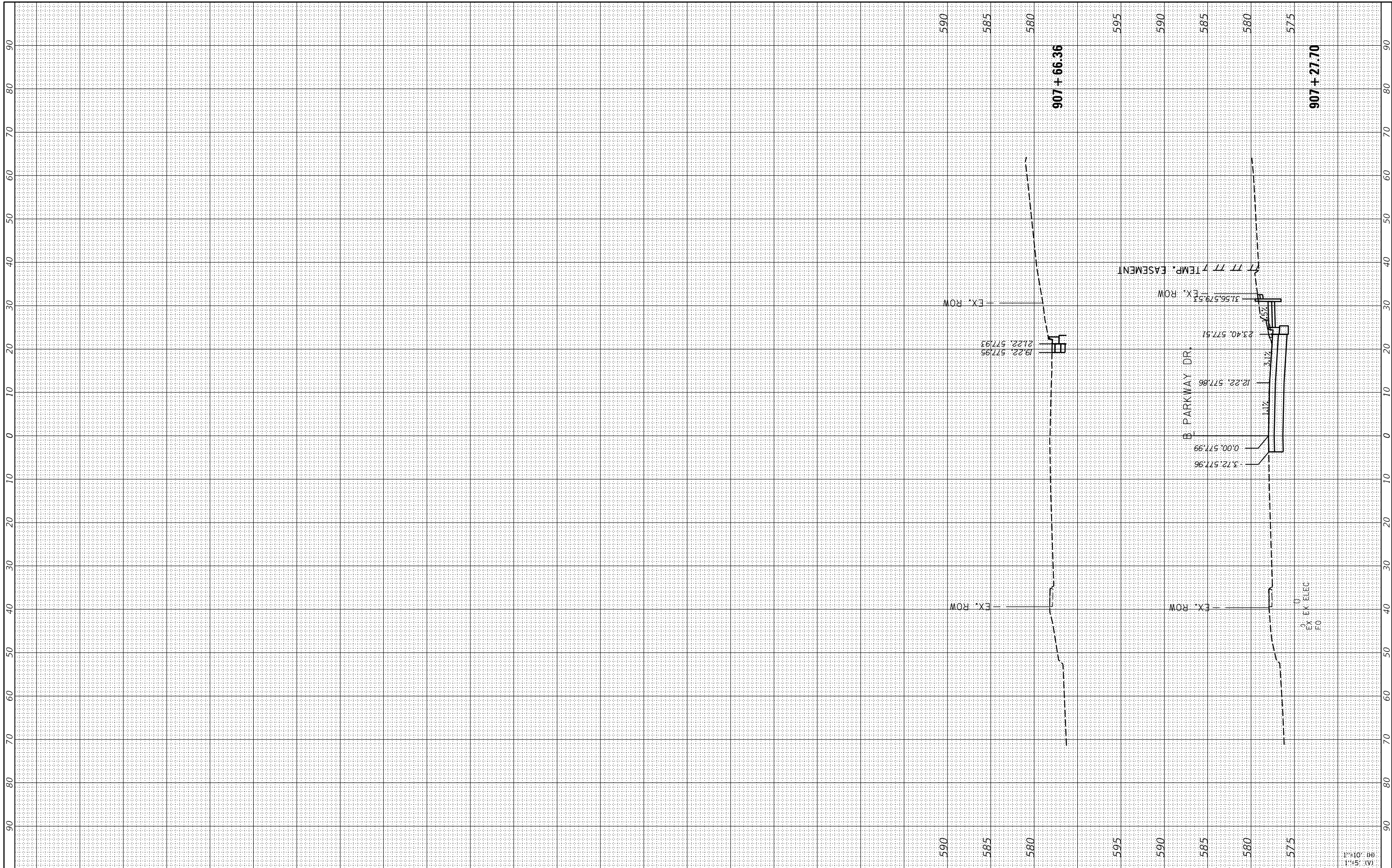
SCALE: 1"=10'
 SHEET OF SHEETS STA. 906+49.68 TO STA. 907+00.00

F.A.P. RTE. 693	SECTION 20-00196-00-R5	COUNTY TAZEWELL	TOTAL SHEETS 254	SHEET NO. 235
CONTRACT NO.89804			ILLINOIS FED. AID PROJECT	

FINAL SURVEY NO.	SURVEYED PLOTTED TEMPLATE AREAS CHECKED	BY	DATE



ORIGINAL SURVEY NO.	SURVEYED PLOTTED TEMPLATE AREAS CHECKED	BY	DATE



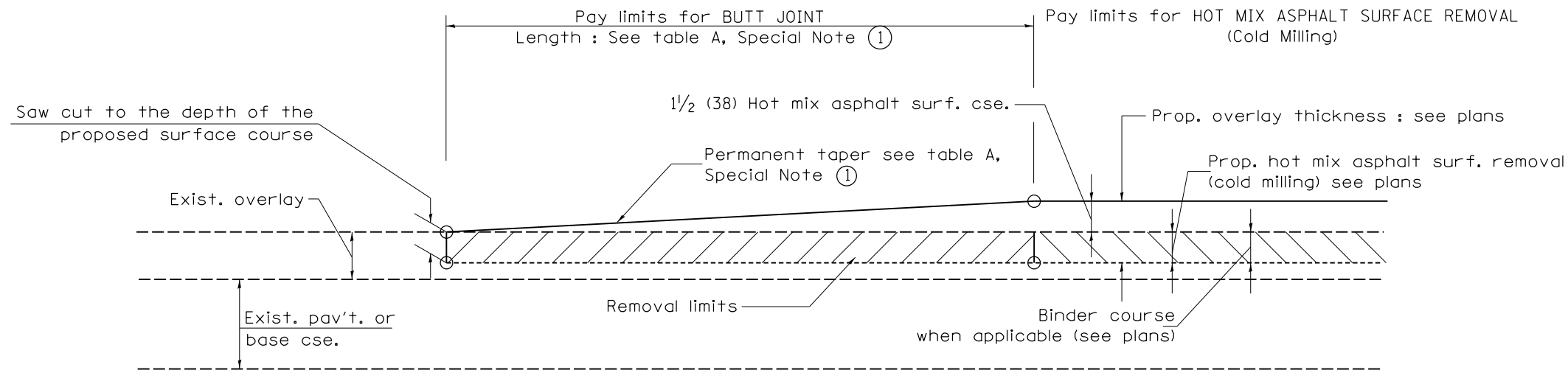
FILE NAME = It:\13jobs\13L0177A\CAD\Road\Sheet\Plan-Set 1\sh-Xsec-SunPark01.dgn
 Default

USER NAME = andr00846	DESIGNED - CJG	REVISED -
PLOT SCALE = 20.00' / in.	DRAWN - RLA	REVISED -
PLOT DATE = 2/3/2023	CHECKED - JFC	REVISED -
	DATE - 2/3/2023	REVISED -

**STATE OF ILLINOIS
DEPARTMENT OF TRANSPORTATION**

SUNSET DRIVE / PARKWAY DRIVE CROSS SECTIONS	
SCALE: 1"=10'	SHEET OF SHEETS STA. 907+27.70 TO STA. 907+66.36

F.A.P. RTE. 693	SECTION 20-00196-00-R5	COUNTY TAZEWELL	TOTAL SHEETS 254	SHEET NO. 236
CONTRACT NO. 89804			ILLINOIS FED. AID PROJECT	



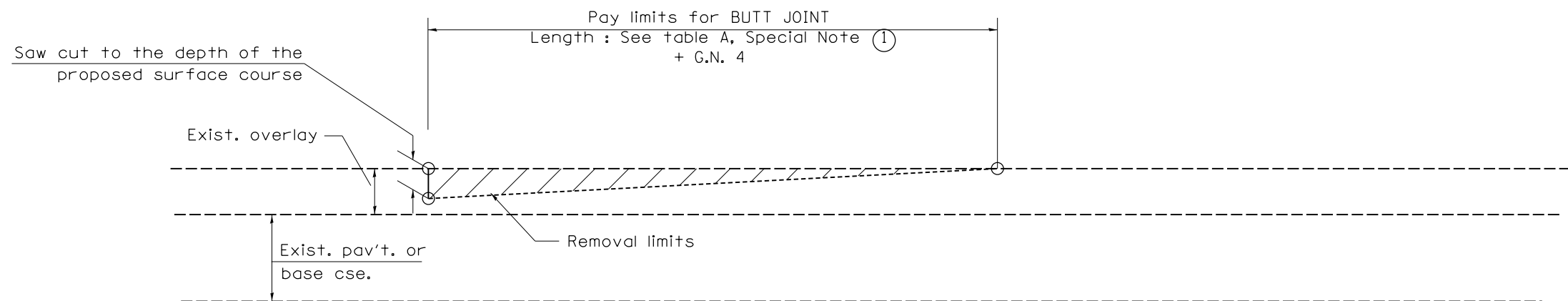
CASE 1 : WITH HOT MIX ASPHALT SURFACE REMOVAL (COLD MILLING)

**TABLE A
TAPER RATES**

SPECIAL NOTE NUMBER	ELEMENT	MAINLINE INTERSTATES & 4-LANE EXPRESSWAYS	ALL OTHERS
①	BUTT JOINT TAPER RATE	1:480	1:240
②	TEMPORARY RAMP TAPER RATE	1:80	1:40

GENERAL NOTES

1. The work shall be done in accordance with Article 406.08 and the Special Provision for Butt Joints.
2. The pavement surface to be removed may be either bituminous or P.C. concrete. The work shall be performed in accordance with Article 440.04 and the Special Provisions for Butt Joints.
3. The saw cut joints shall be primed just prior to the placing of bituminous material. The work will be in accordance with the applicable portions of Article 406.05.
4. The length of butt joint is based on the taper rate times change in cold milling depth within the butt joint pay limits, unless otherwise indicated.
5. Temporary ramps are paid for separately and not included in the cost of the butt joints.



CASE 2 : NO HOT MIX ASPHALT SURFACE REMOVAL (COLD MILLING)

All dimensions are in inches (millimeters) unless otherwise noted.

LAYOUT
DRAWN
REVIEWED

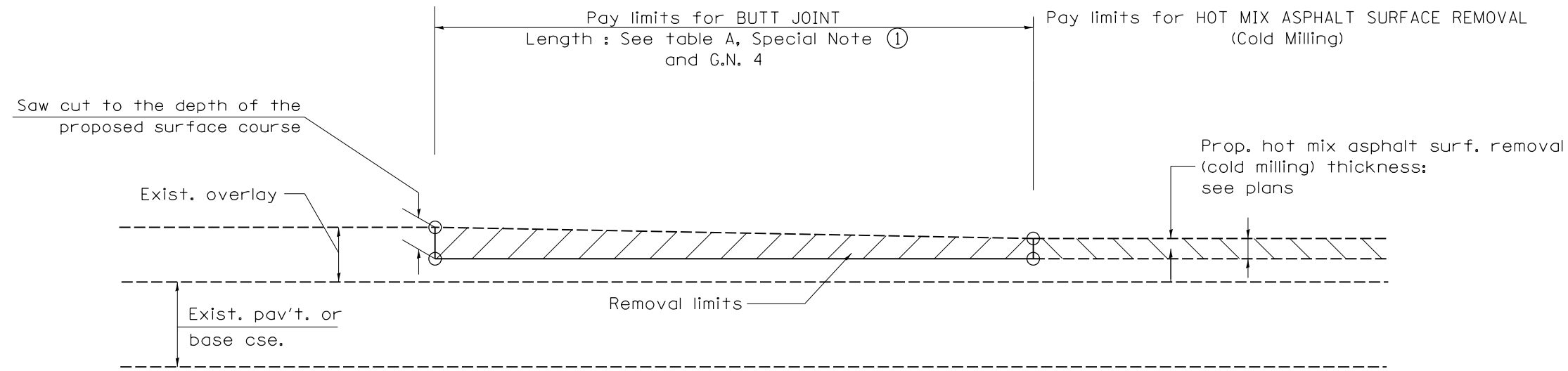
FILE NAME =	USER NAME = andr00846	DESIGNED -	REVISED -
I:\13\jobs\13L0177A\CAD\Road\Sheet\Plan-Set 1\sh-t-standard01.dgn		DRAWN -	REVISED -
Default		CHECKED -	REVISED -
		DATE - 2/3/2023	REVISED -

**STATE OF ILLINOIS
DEPARTMENT OF TRANSPORTATION**

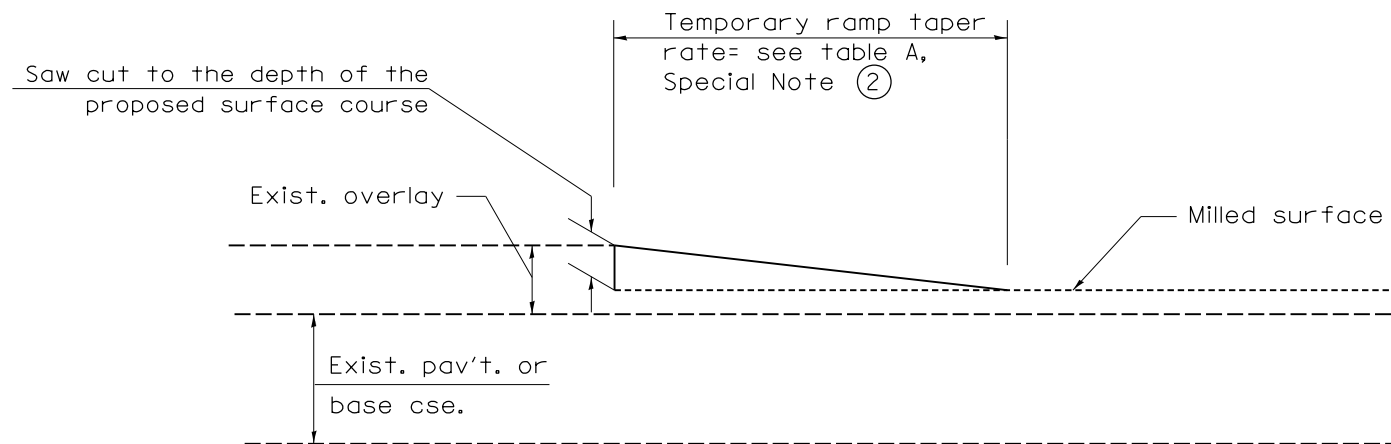
**BUTT JOINTS
DISTRICT 4 DETAIL NO. 406101**

SCALE: SHEET OF SHEETS STA. TO STA.

F.A.P. RTE.	SECTION	COUNTY	TOTAL SHEETS	SHEET NO.
693	20-00196-00-R5	TAZEWELL	254	237
CONTRACT NO. 89804			ILLINOIS FED. AID PROJECT	



CASE 3 : HOT MIX ASPHALT SURFACE REMOVAL (COLD MILLING)
TIE-IN TO EXISTING BITUMINOUS TAPER



DETAIL TEMPORARY RAMP

All dimensions are in inches (millimeters) unless otherwise noted.

LAYOUT	
DRAWN	
REVIEWED	


FILE NAME =	USER NAME = andr00846	DESIGNED -	REVISED -
I:\13\jobs\13L0177A\CAD\Road\Sheet\Plan-Set 1\sh-t-standard02.dgn		DRAWN -	REVISED -
PLOT SCALE = 100.00' / in.		CHECKED -	REVISED -
Default	PLOT DATE = 2/3/2023	DATE - 2/3/2023	REVISED -

**STATE OF ILLINOIS
DEPARTMENT OF TRANSPORTATION**

**BUTT JOINTS
DISTRICT 4 DETAIL NO. 406101**

SCALE: SHEET OF SHEETS STA. TO STA.

F.A.P. RTE.	SECTION	COUNTY	TOTAL SHEETS	SHEET NO.
693	20-00196-00-R5	TAZEWELL	254	238
CONTRACT NO. 89804			ILLINOIS FED. AID PROJECT	



CASE 4 : SINGLE LIFT OVERLAY WITH EQUIVALENT DEPTH
HOT MIX ASPHALT SURFACE REMOVAL (COLD MILLING)
TIE-IN TO EXISTING BITUMINOUS TAPER

All dimensions are in inches (millimeters) unless otherwise noted.

LAYOUT	DRAWN	REVIEWED

FILE NAME =	USER NAME = andr00846	DESIGNED -	REVISED -
I:\13\jobs\13L0177A\CAD\Road\Sheet\Plan-Set 1\shht-standard03.dgn		DRAWN -	REVISED -
PLOT SCALE = 100.00' / in.		CHECKED -	REVISED -
Default	PLOT DATE = 2/3/2023	DATE - 2/3/2023	REVISED -

STATE OF ILLINOIS
DEPARTMENT OF TRANSPORTATION

BUTT JOINTS
DISTRICT 4 DETAIL NO. 406101

SCALE: SHEET OF SHEETS STA. TO STA.

F.A.P. RTE.	SECTION	COUNTY	TOTAL SHEETS	SHEET NO.
693	20-00196-00-R5	TAZEWELL	254	239
CONTRACT NO. 89804			ILLINOIS FED. AID PROJECT	

DESIGNER NOTES:
 1. DESIGNER SHOULD REVIEW "HANDBOOK FOR THE POLICY ON PERMITS FOR ACCESS DRIVEWAYS TO STATE HIGHWAYS"
 1:1 FLARES ARE RECOMMENDED FOR CURBLINE SIDEWALKS.
 2. DESIGNER SHOULD REVIEW CHAPTER 58 OF BDE FOR THE ADA REQUIREMENTS.
 3. INCLUDE STATE STANDARD 606001 AND APPLICABLE SIDEWALK STANDARDS.

LAYOUT	
DRAWN	
REVIEWED	

FILE NAME =	USER NAME = andr00846	DESIGNED -	REVISED -
I:\13\jobs\13L0177A\CAD\Road\Sheet\Plan-Set 1\shht-standard04.dgn		DRAWN -	REVISED -
PLOT SCALE = 100.00' / in.		CHECKED -	REVISED -
PLOT DATE = 2/3/2023		DATE - 2/3/2023	REVISED -

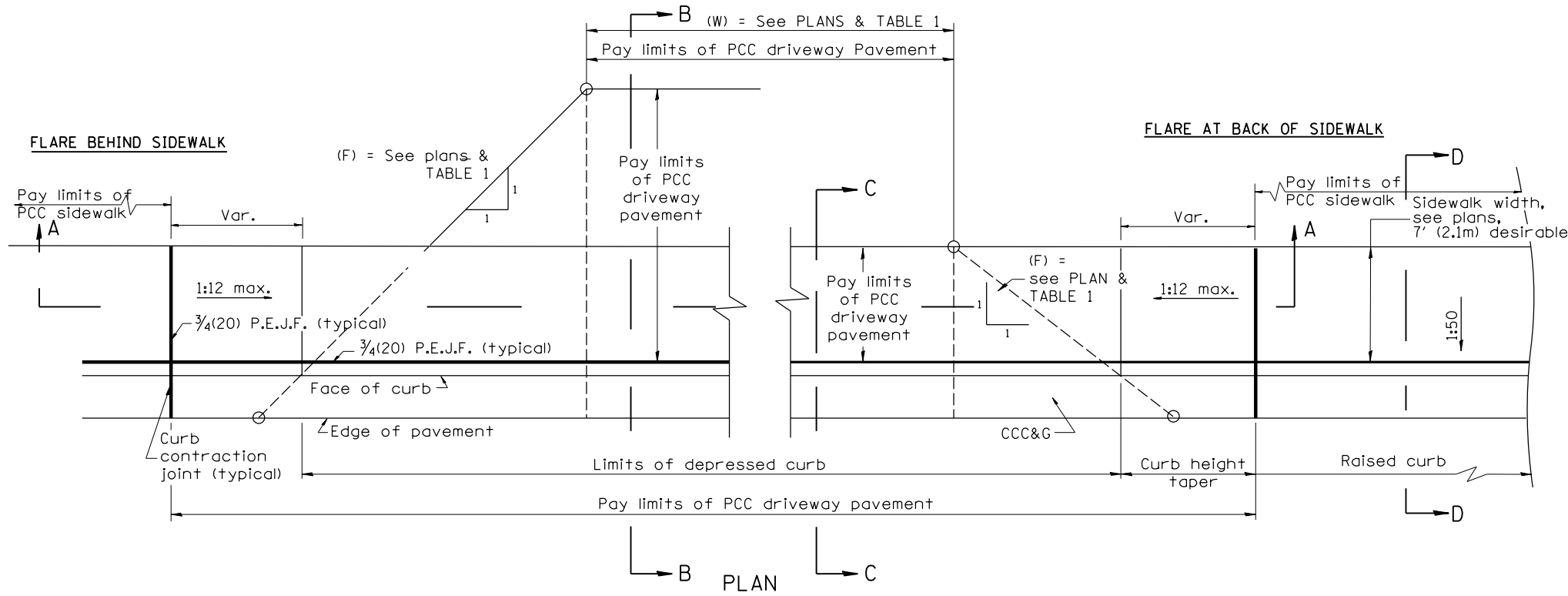
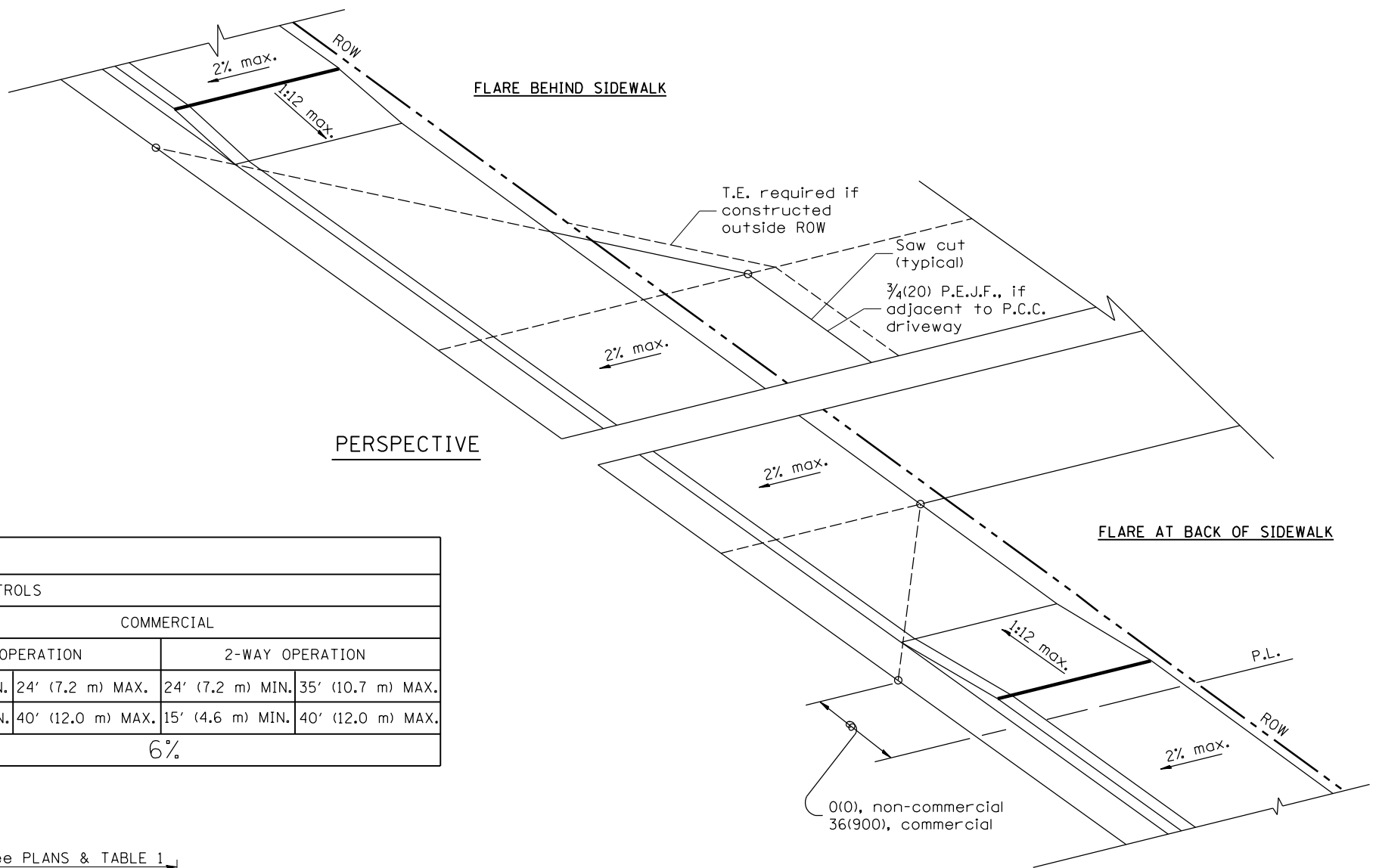
**STATE OF ILLINOIS
 DEPARTMENT OF TRANSPORTATION**

**URBAN ENTRANCES, ACCESSIBLE TO THE DISABLED,
 FOR CURBLINE SIDEWALKS /DISTRICT 4 DETAIL NO. 423101**

SCALE: SHEET OF SHEETS STA. TO STA.

F.A.P. RTE.	SECTION	COUNTY	TOTAL SHEETS	SHEET NO.
693	20-00196-00-R5	TAZEWELL	254	240
CONTRACT NO. 89804			ILLINOIS FED. AID PROJECT	

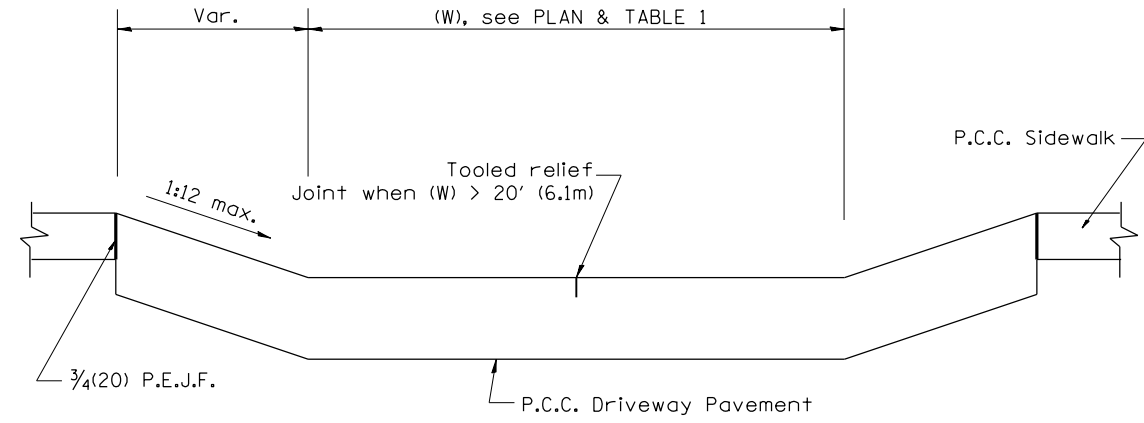
TABLE 1 URBAN ENTRANCE DESIGN CONTROLS						
ELEMENT	NON-COMMERCIAL		COMMERCIAL			
			1-WAY OPERATION		2-WAY OPERATION	
WIDTH (W)	12' (3.6 m) MIN.	24' (7.2 m) MAX.	14' (4.3 m) MIN.	24' (7.2 m) MAX.	24' (7.2 m) MIN.	35' (10.7 m) MAX.
RADIUS EQUIVALENT 1:1 FLARE (F)	5' (1.5 m) MIN.	25' (7.6 m) MAX.	15' (4.6 m) MIN.	40' (12.0 m) MAX.	15' (4.6 m) MIN.	40' (12.0 m) MAX.
MAX. GRADE (G)	8%		6%			



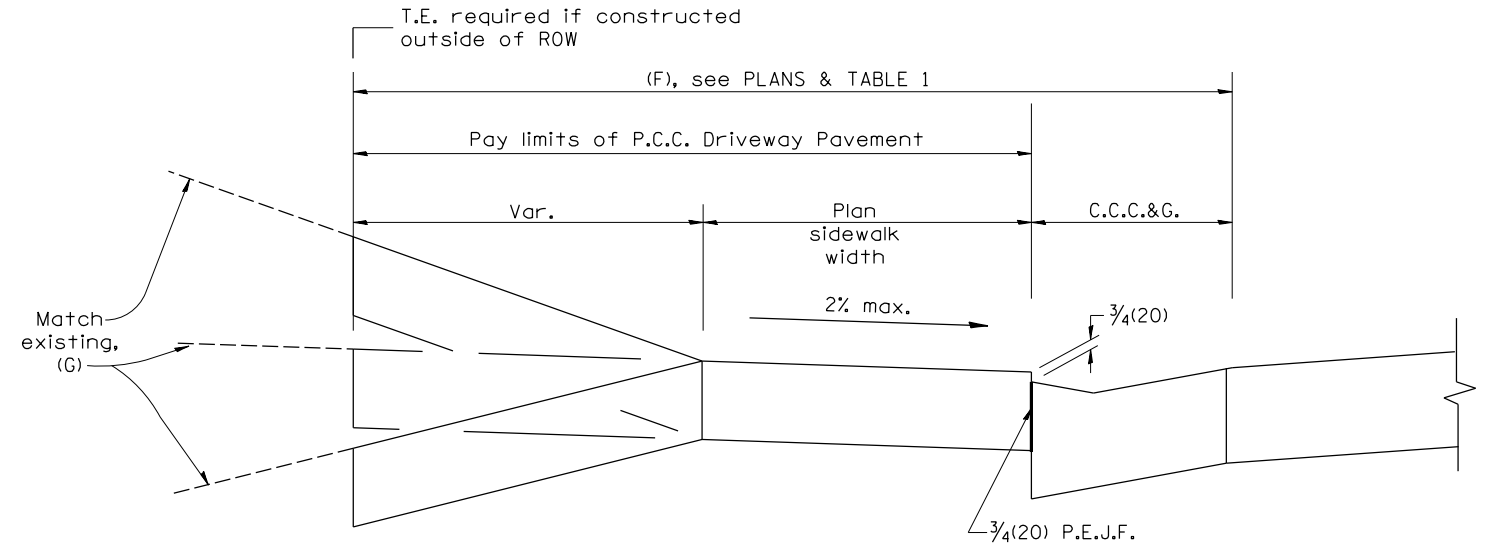
GENERAL NOTES

1. The sidewalk area located within the pay limits of P.C.C. Driveway Pavement will be of the same thickness and construction as the P.C.C. Driveway Pavement.
2. Combination Concrete Curb & Gutter shall be depressed in accordance with Standard 606001.
3. Exceptions to the radius flare/property line relationship are as shown in the plans for common entrances, with jointly executed access permits.
4. Refer to State Standard 424026 for detectable warnings at busy commercial entrances.

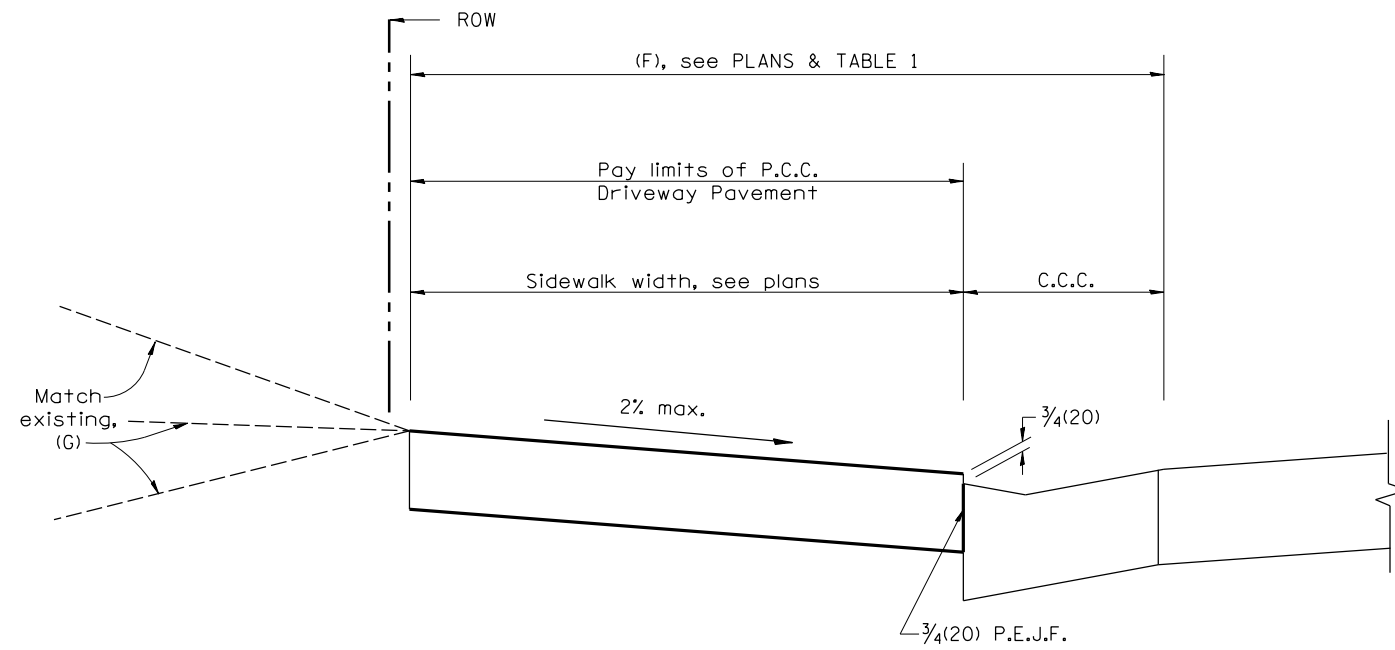
All dimensions are in inches (millimeters) unless otherwise noted.



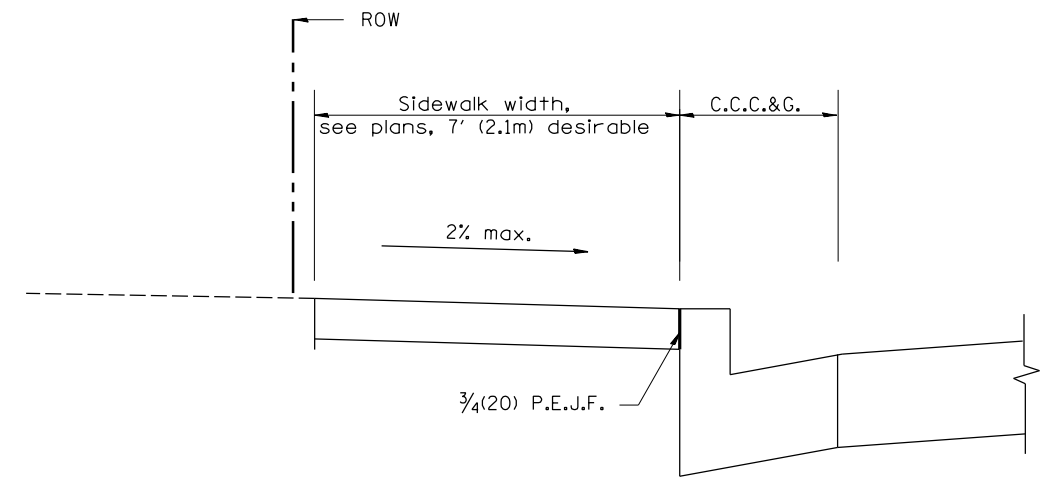
SECTION A-A



SECTION B-B



SECTION C-C



SECTION D-D

All dimensions are in inches (millimeters) unless otherwise noted.

LAYOUT	
DRAWN	
REVIEWED	

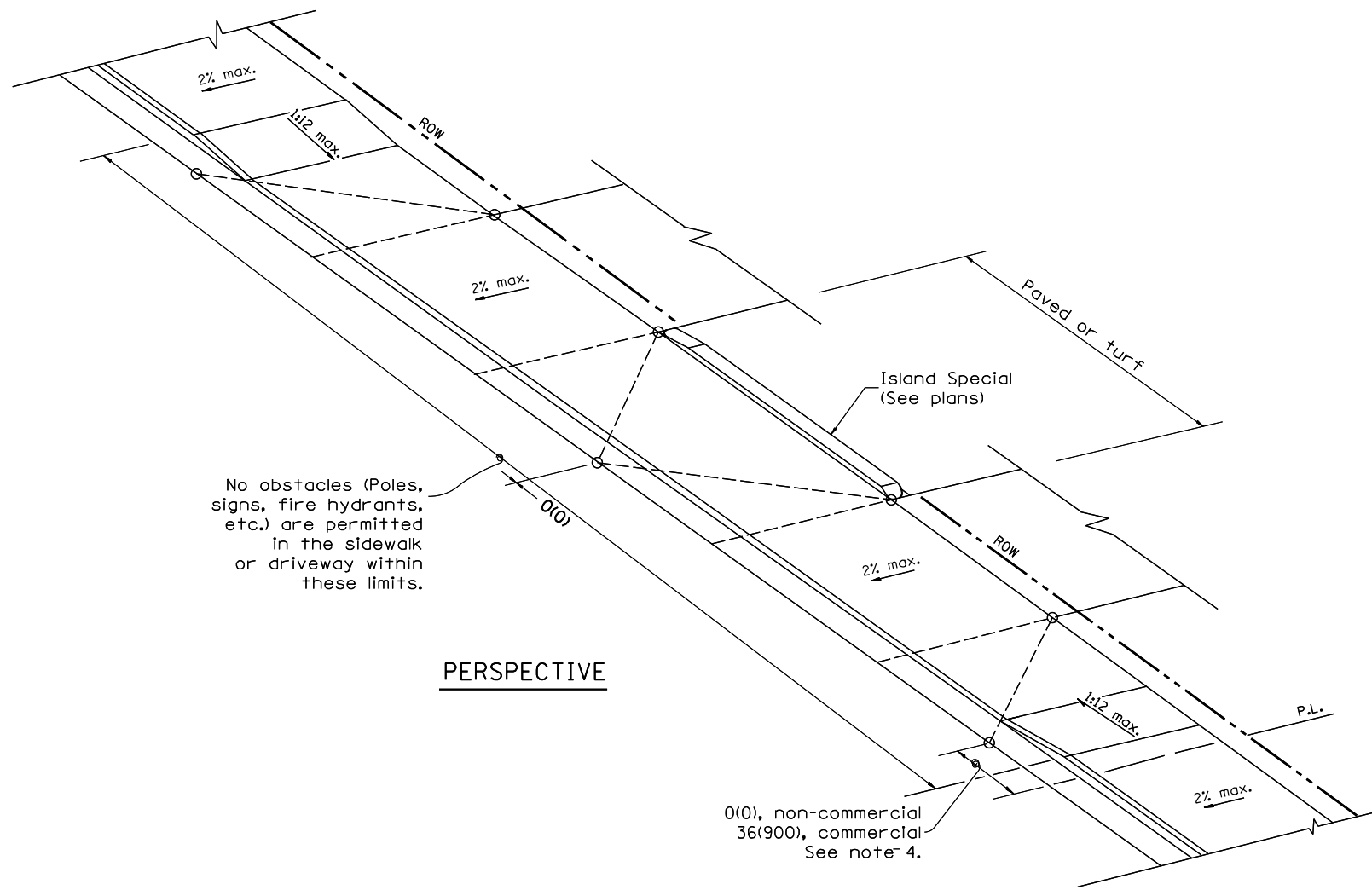
FILE NAME =	USER NAME = andr00846	DESIGNED -	REVISED -
I:\13\jobs\13L0177A\CAD\Road\Sheet\Plan-Set 1\sh-t-standard05.dgn		DRAWN -	REVISED -
PLOT SCALE = 100.00' / in.		CHECKED -	REVISED -
PLOT DATE = 2/3/2023		DATE - 2/3/2023	REVISED -

STATE OF ILLINOIS
DEPARTMENT OF TRANSPORTATION

URBAN ENTRANCES, ACCESSIBLE TO THE DISABLED, FOR CURBLINE SIDEWALKS /DISTRICT 4 DETAIL NO. 423101			
SCALE:	SHEET	OF SHEETS	STA. TO STA.

F.A.P. RTE.	SECTION	COUNTY	TOTAL SHEETS	SHEET NO.
693	20-00196-00-R5	TAZEWELL	254	241
CONTRACT NO. 89804				
ILLINOIS FED. AID PROJECT				

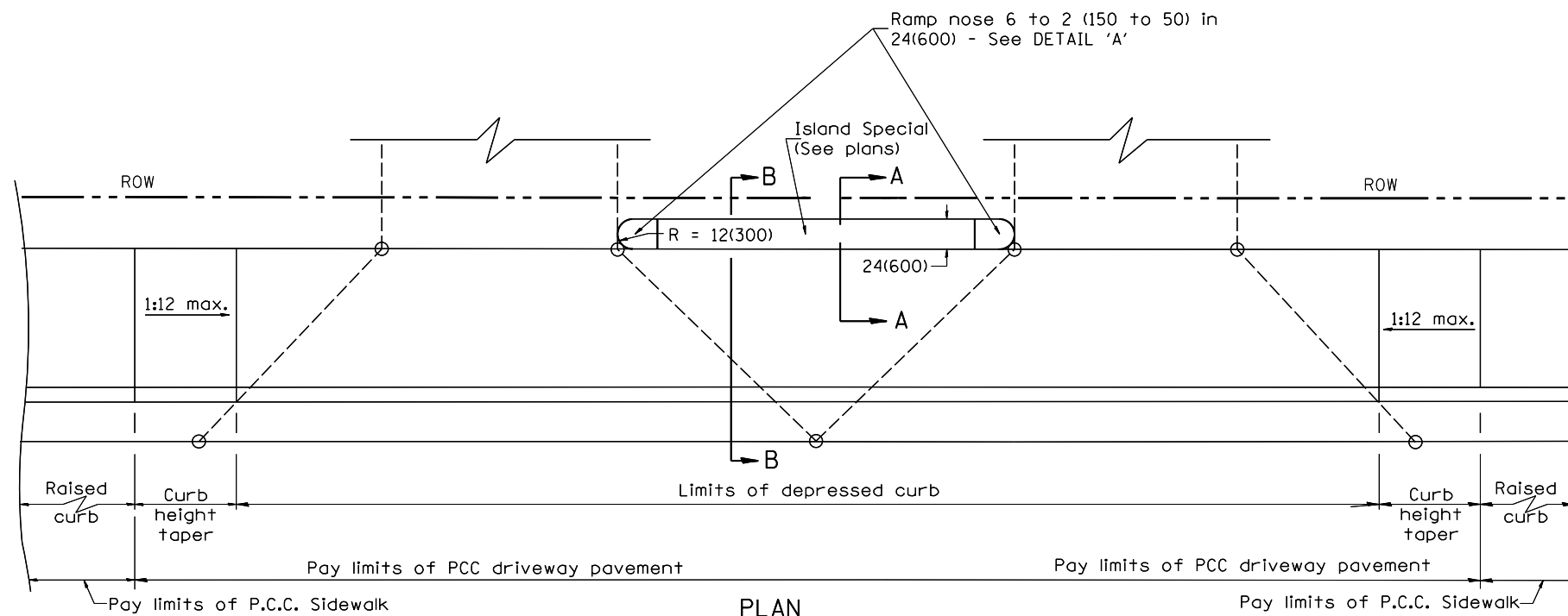
DESIGNER NOTES:
 1. THIS DRAWING SHOULD BE USED IN CONJUNCTION WITH DISTRICT CADD STD. "URBAN ENTRANCES, ACCESSIBLE TO THE DISABLED, FOR CURBLINE SIDEWALKS."
 2. THIS DRAWING IS FOR USE WHEN DISTANCE BETWEEN DRIVEWAY FLARES IS LESS THAN 6'(1.8m).
 3. INCLUDE STATE STANDARD 606001 AND APPLICABLE SIDEWALK STANDARDS.



PERSPECTIVE

GENERAL NOTES

1. The sidewalk area located within the pay limits of P.C.C. Driveway Pavement will be of the same thickness and construction as the P.C.C. Driveway Pavement.
2. Combination Concrete Curb & Gutter shall be depressed in accordance with Standard 606001.
3. Exceptions to the radius flare/property line relationship are as shown in the plans for common entrances, with jointly executed access permits.
4. Refer to State Standard 424026 for detectable warnings at busy commercial entrances.



PLAN

CADD STD. 423121-04

All dimensions are in inches (millimeters) unless otherwise noted.

LAYOUT	
DRAWN	
REVIEWED	

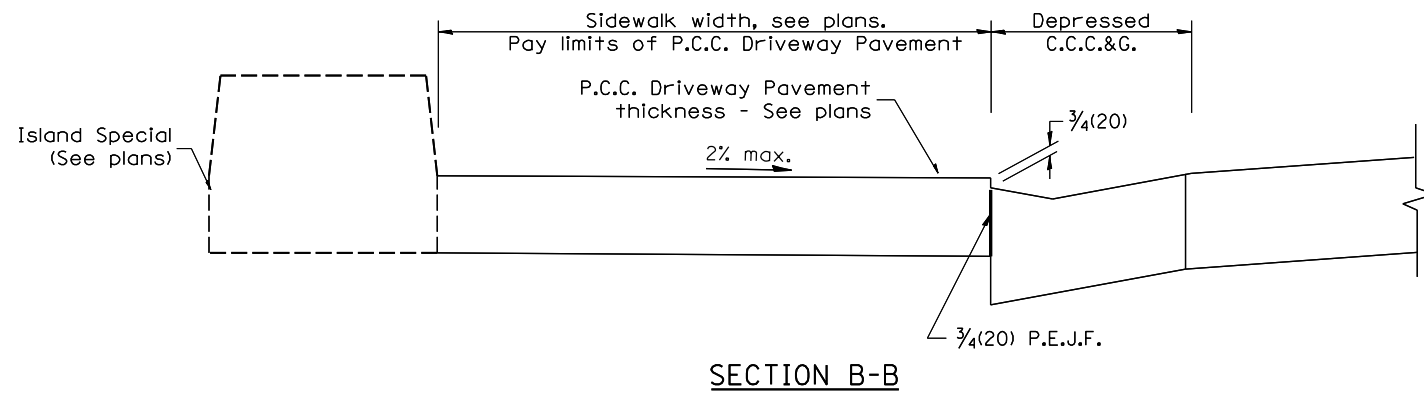
FILE NAME =	USER NAME = andr00846	DESIGNED -	REVISED -
I:\13\jobs\13L0177A\CAD\Road\Sheet\Plan-Set 1\sh-t-standard06.dgn		DRAWN -	REVISED -
Default		CHECKED -	REVISED -
		DATE - 2/3/2023	REVISED -

**STATE OF ILLINOIS
 DEPARTMENT OF TRANSPORTATION**

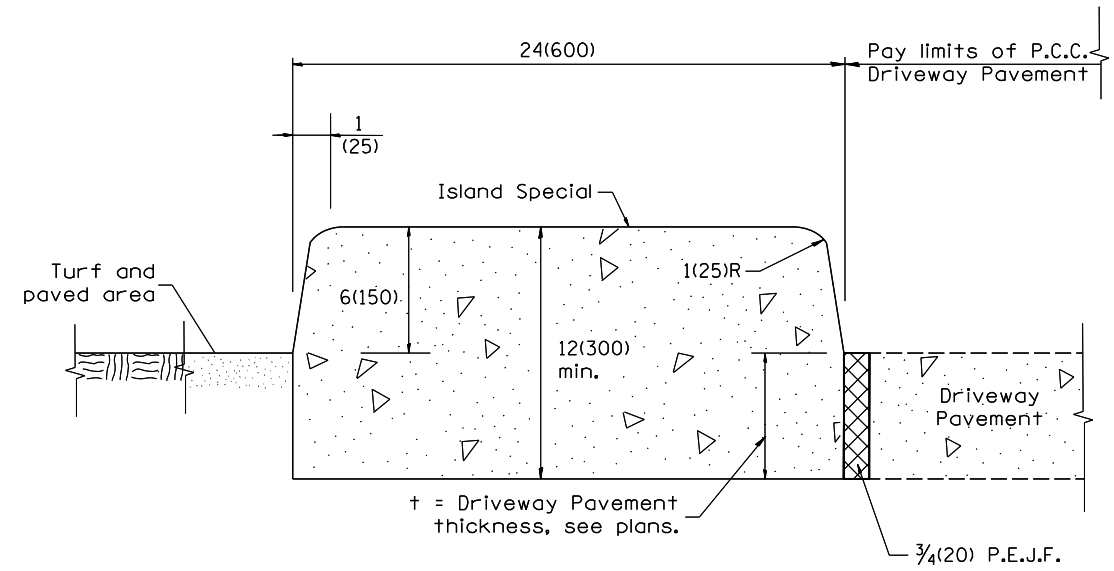
**URBAN ENTRANCES, SPECIAL DESIGN FOR CLOSELY SPACED ENTRANCES
 (WITHOUT PAVEMENT EDGE CURB BETWEEN ENTRANCES)**

SCALE: SHEET OF SHEETS STA. TO STA.

F.A.P. RTE.	SECTION	COUNTY	TOTAL SHEETS	SHEET NO.
693	20-00196-00-R5	TAZEWELL	254	242
ILLINOIS FED. AID PROJECT			CONTRACT NO. 89804	



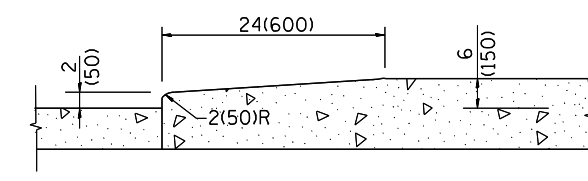
SECTION B-B



SECTION A-A

GENERAL NOTES

1. All provisions in Section 606 of the Standard Specifications shall apply unless otherwise shown.



DETAIL 'A'
Nose ramping detail

ISLAND SPECIAL

LAYOUT	
DRAWN	
REVIEWED	

FILE NAME =	USER NAME = andr00846	DESIGNED -	REVISED -
I:\13\jobs\13L0177A\CAD\Road\Sheet\Plan-Set 1\shd-standard07.dgn		DRAWN -	REVISED -
PLOT SCALE = 100.00' / in.		CHECKED -	REVISED -
Default	PLOT DATE = 2/3/2023	DATE - 2/3/2023	REVISED -

**STATE OF ILLINOIS
DEPARTMENT OF TRANSPORTATION**

CADD STD. 423121-04

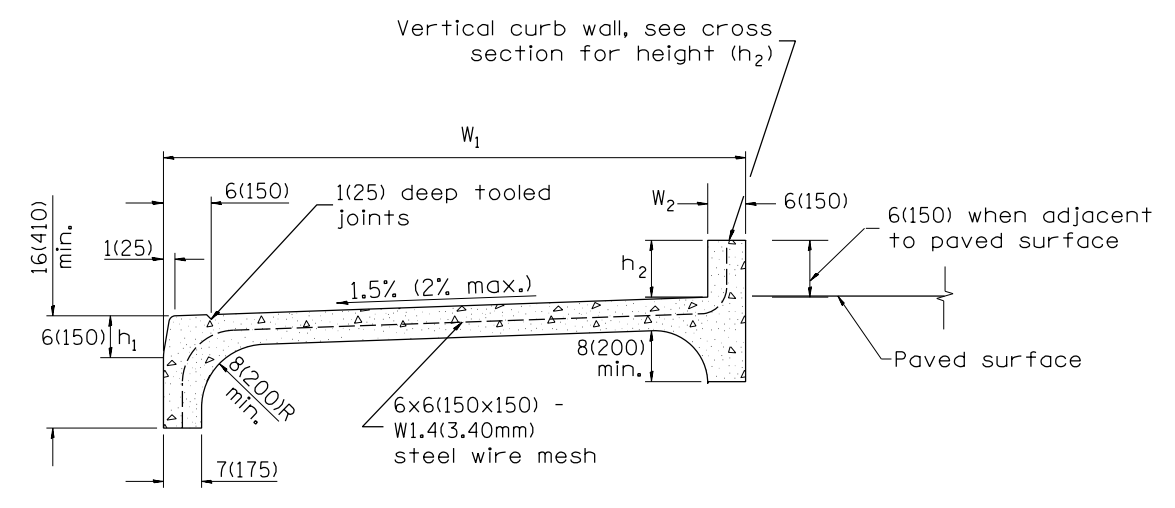
**URBAN ENTRANCES, SPECIAL DESIGN FOR CLOSELY SPACED ENTRANCES
(WITHOUT PAVEMENT EDGE CURB BETWEEN ENTRANCES)**

SCALE:	SHEET	OF	SHEETS	STA.	TO	STA.
--------	-------	----	--------	------	----	------

All dimensions are in inches (millimeters) unless otherwise noted.

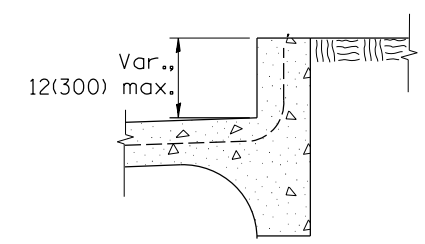
F.A.P. RTE.	SECTION	COUNTY	TOTAL SHEETS	SHEET NO.
693	20-00196-00-R5	TAZEWELL	254	243
CONTRACT NO. 89804			ILLINOIS FED. AID PROJECT	

DESIGNER NOTES:
 1. THIS DRAWING SHOULD BE USED IN CONJUNCTION WITH STATE STANDARD 424001 AND DISTRICT CADD STDS.
 "CURB RAMPS ACCESSIBLE TO THE DISABLED" AND "COMBINATION CONCRETE CURB & SIDEWALK 4" (100mm).

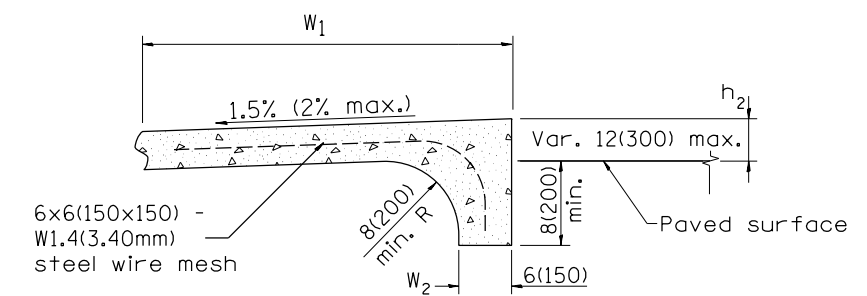


**COMBINATION CONCRETE CURB-SIDEWALK 4" (100mm)
(SPECIAL)**

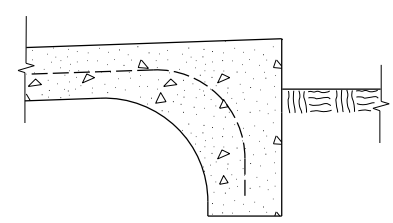
Measurement formula: $(W_1 + W_2 + h_1 + h_2) \times \text{length constructed} =$
 Payment area in square feet (square meters)



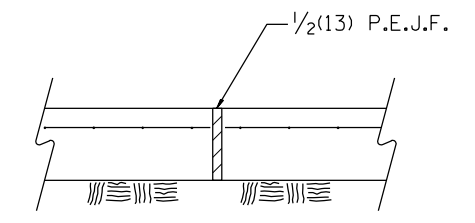
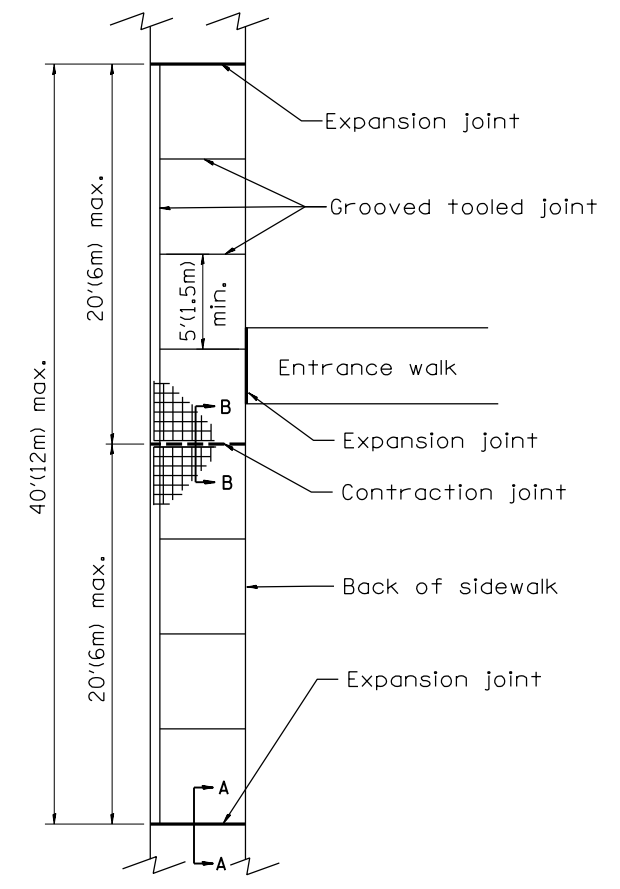
WITH TURF BORDER



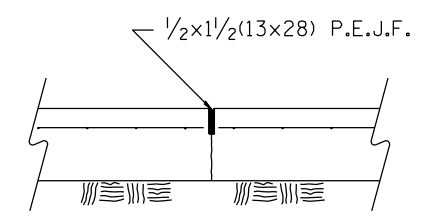
ALTERNATE BACK DETAIL
 WHEN SIDEWALK GRADE ABOVE EXISTING GRADE



WITH TURF BORDER



SEC. A-A
 Expansion Joint



SEC. B-B
 Contraction Joint

GENERAL NOTES:

- All provisions in Section 424 of the Standard Specifications shall apply, unless otherwise shown.

All dimensions are in inches (millimeters) unless otherwise noted.

LAYOUT	
DRAWN	
REVIEWED	

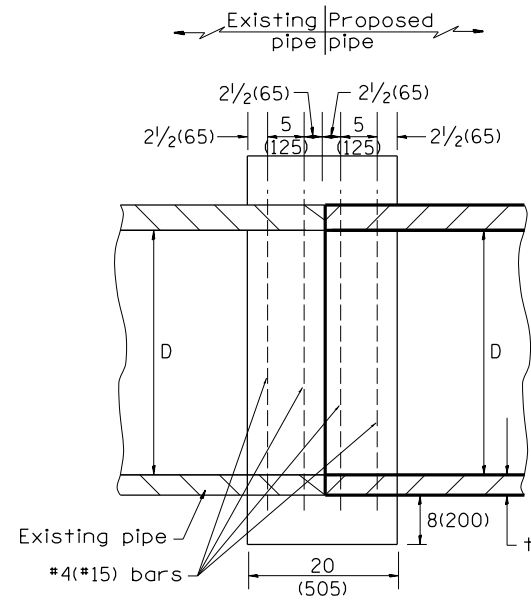
FILE NAME =	USER NAME = andr00846	DESIGNED -	REVISED -
I:\13\jobs\13\0177A\CAD\Road\Sheet\Plan-Set 1\sh-t-standard08.dgn		DRAWN -	REVISED -
PLOT SCALE = 100.00' / in.		CHECKED -	REVISED -
PLOT DATE = 2/3/2023		DATE - 2/3/2023	REVISED -

**STATE OF ILLINOIS
 DEPARTMENT OF TRANSPORTATION**

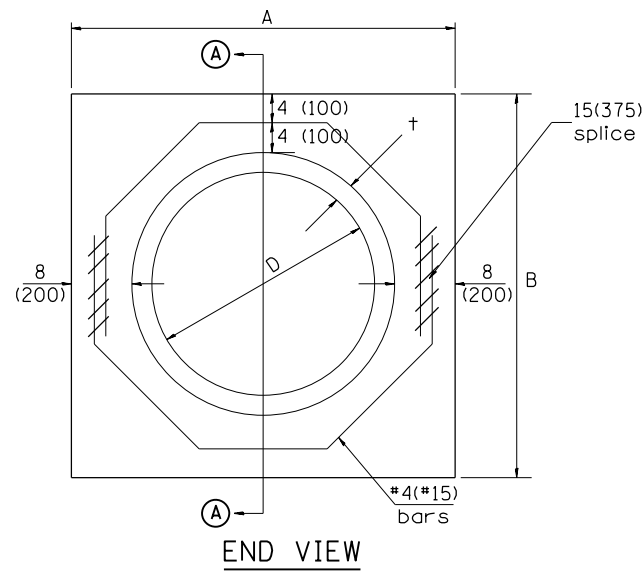
**COMBINATION CONCRETE CURB-SIDEWALK 4" (100mm), (SPECIAL)
 DISTRICT 4 DETAIL NO. 424106**

F.A.P. RTE.	SECTION	COUNTY	TOTAL SHEETS	SHEET NO.
693	20-00196-00-R5	TAZEWELL	254	244
			CONTRACT NO. 89804	
ILLINOIS FED. AID PROJECT				

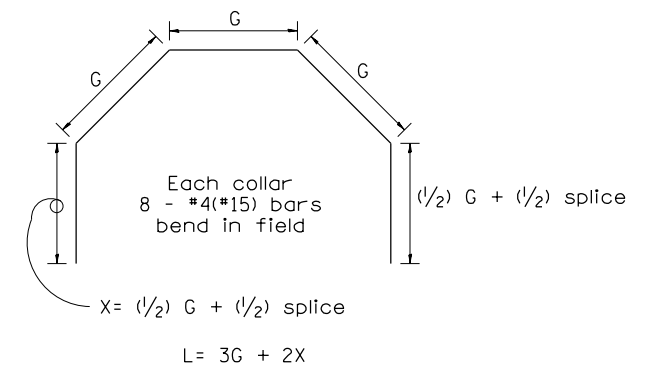
SCALE: SHEET OF SHEETS STA. TO STA.



SECTION A - A



END VIEW



Each Collar									
					Reinforcement Bars				
D	t	A	B	CL. SI CONC.	G	X	L	Weight	
in (mm)	in (mm)	ft (m)	ft (m)	cu. yd. (m ³)	in (mm)	in (mm)	ft (m)	lb (kg)	
12 (300)	2.00 (51)	2.67 (0.814)	2.67 (0.814)	0.4 (0.270)	9 ¹⁵ / ₁₆ (253)	12 ⁷ / ₁₆ (317)	4.57 (1.393)	24 (11)	
15 (375)	2.25 (57)	2.96 (0.902)	2.96 (0.902)	0.4 (0.315)	11 ³ / ₈ (290)	13 ³ / ₁₆ (335)	5.05 (1.541)	27 (12)	
18 (450)	2.50 (64)	3.25 (0.991)	3.25 (0.991)	0.5 (0.362)	12 ¹³ / ₁₆ (327)	13 ⁷ / ₈ (354)	5.54 (1.689)	30 (14)	
21 (525)	2.75 (70)	3.54 (1.079)	3.54 (1.079)	0.5 (0.411)	14 ¹ / ₄ (364)	14 ⁵ / ₈ (372)	6.02 (1.836)	32 (15)	
24 (600)	3.00 (76)	3.83 (1.167)	3.84 (1.167)	0.6 (0.460)	15 ¹¹ / ₁₆ (401)	15 ⁵ / ₁₆ (391)	6.51 (1.984)	35 (16)	
27 (675)	3.25 (83)	4.13 (1.259)	4.13 (1.259)	0.7 (0.516)	17 ¹ / ₄ (438)	16 ¹ / ₁₆ (409)	6.99 (2.131)	37 (17)	
30 (750)	3.50 (89)	4.42 (1.347)	4.42 (1.347)	0.7 (0.570)	18 ¹¹ / ₁₆ (475)	16 ³ / ₄ (428)	7.48 (2.279)	40 (18)	
33 (825)	3.75 (95)	4.71 (1.436)	4.71 (1.436)	0.8 (0.624)	20 ¹ / ₈ (512)	17 ¹ / ₂ (446)	7.96 (2.426)	43 (19)	
36 (900)	4.00 (102)	5.00 (1.524)	5.00 (1.524)	0.9 (0.682)	21 ⁹ / ₁₆ (549)	18 ³ / ₁₆ (465)	8.44 (2.574)	45 (20)	
42 (1050)	4.50 (114)	5.58 (1.701)	5.58 (1.701)	1.0 (.800)	24 ⁷ / ₁₆ (622)	19 ³ / ₄ (501)	9.41 (2.869)	50 (23)	
48 (1200)	5.00 (127)	6.17 (1.881)	6.17 (1.881)	1.2 (0.930)	27 ⁵ / ₁₆ (696)	21 ³ / ₁₆ (538)	10.38 (3.164)	55 (25)	

GENERAL NOTES

1. THE COLLAR SHALL BE CONSTRUCTED ENTIRELY OF CLASS SI CONCRETE IN ACCORDANCE WITH THE APPLICABLE PORTIONS OF SECTION 503 OF THE STANDARD SPECIFICATIONS. REINFORCEMENT BARS SHALL CONFORM TO SECTION 508.
2. This work shall be paid for by the cubic yard (cubic meter) for CONCRETE COLLAR and by the pound (kg) for REINFORCEMENT BARS.

QUANTITIES

CALC. BY: R. J. D. 2-2-98
DATE:
CHECKED BY: R. D. H. 2-6-98
DATE:

QUANTITY CALCULATIONS ARE ON FILE AT THE DISTRICT 4 OFFICE; BUREAU OF PROJECT IMPLEMENTATION; DOCUMENTATION SECTION

All dimensions are in inches (millimeters) unless otherwise noted.

LAYOUT
DRAWN
REVIEWED

FILE NAME =	USER NAME = anderson00846	DESIGNED -	REVISED -
I:\13\jobs\13L0177A\CAD\Road\Sheet\Plan-Set 1\sh-t-standard09.dgn		DRAWN -	REVISED -
PLOT SCALE = 100.00' / in.		CHECKED -	REVISED -
Default	PLOT DATE = 2/3/2023	DATE - 2/3/2023	REVISED -

STATE OF ILLINOIS
DEPARTMENT OF TRANSPORTATION

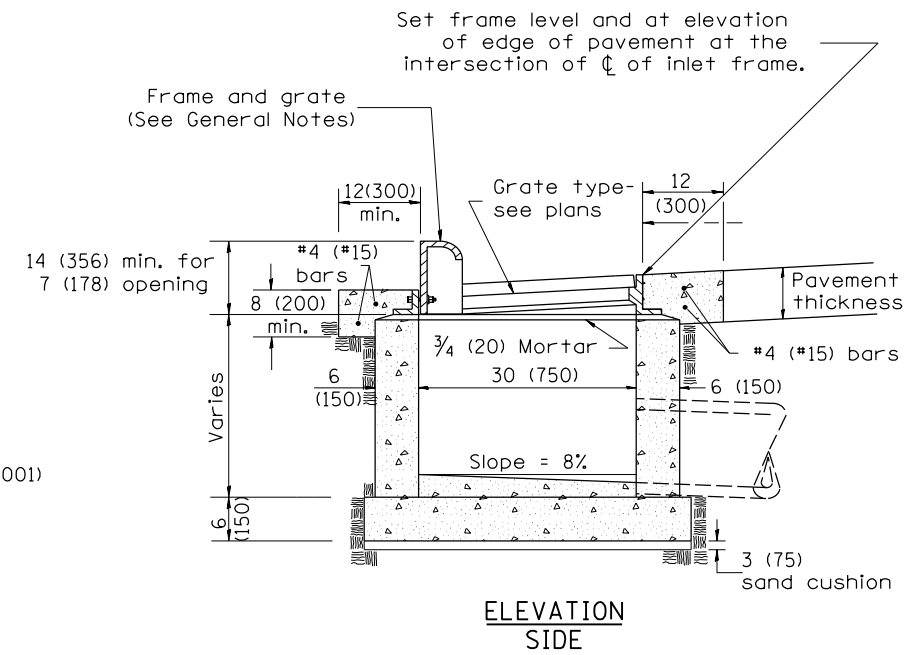
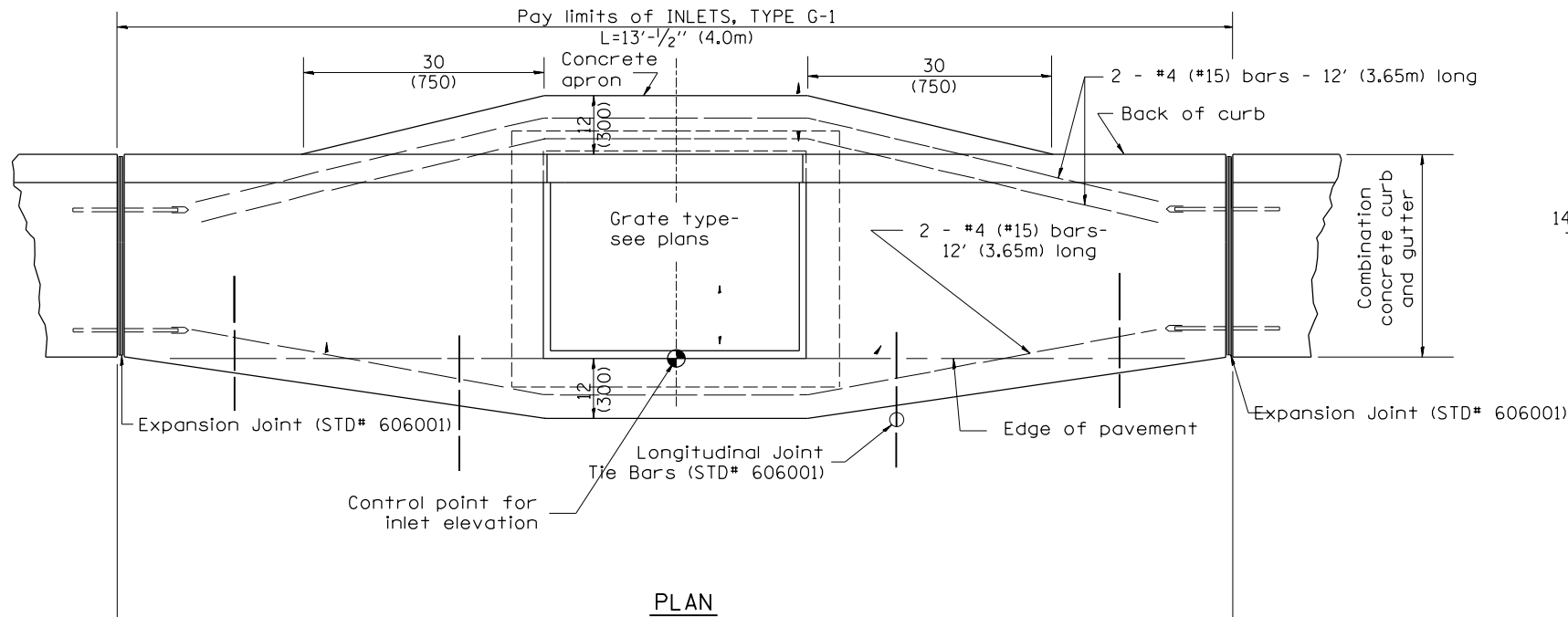
PIPE CULVERT EXTENSION COLLAR (WITHOUT END SECTION)
DISTRICT 4 DETAIL NO. 542016

SCALE: SHEET OF SHEETS STA. TO STA.

F.A.P. RTE.	SECTION	COUNTY	TOTAL SHEETS	SHEET NO.
693	20-00196-00-R5	TAZEWELL	254	245
CONTRACT NO. 89804			ILLINOIS FED. AID PROJECT	

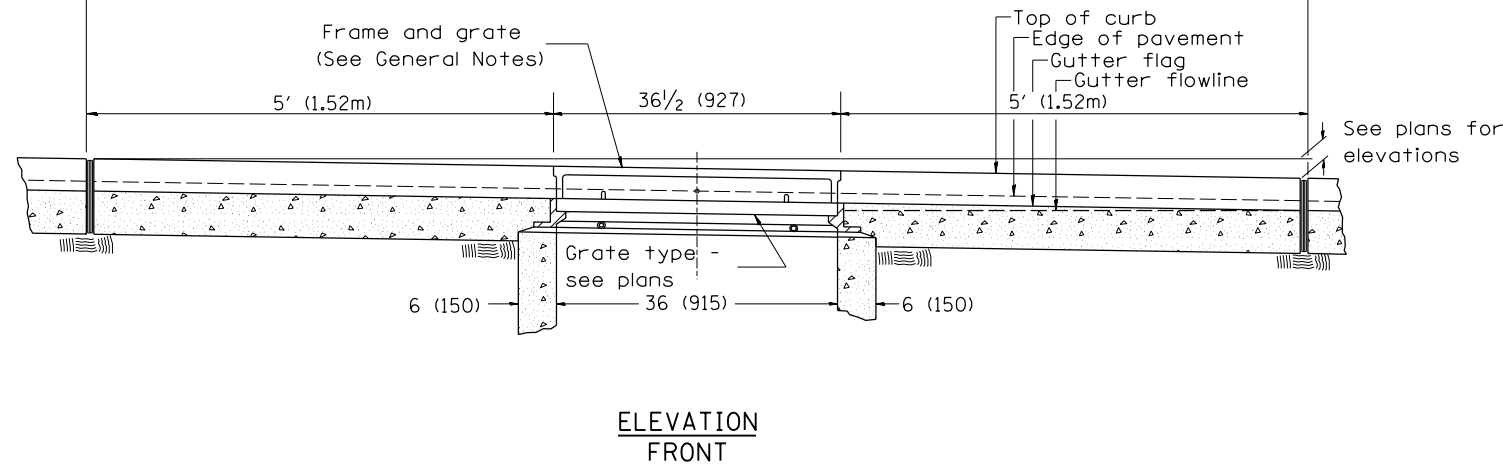
DESIGNER NOTES:

1. Include State Standard 606001 for combination concrete curb and gutter details.
2. Include State Standard 420001 for pavement joints.
3. Include District CADD Standard for frame and grates and specify grate type in plans.
4. Include District Special Provision. Pay item includes transitional c.c.c. & g., inlet and frame and grate. All work within pay limits.
5. The designer should include pavement removal quantities when the apron requires pavement removal.



GENERAL NOTES

1. Inlet construction shall be in accordance with Section 602 of the Standard Specifications.
2. Combination Concrete Curb & Gutter shall be constructed in accordance with Section 606 of the Standard Specifications.
3. See District CADD Standard 604001-D4 for frame and grates.



LAYOUT	
DRAWN	
REVIEWED	

FILE NAME =	USER NAME = andr00846	DESIGNED -	REVISED -
I:\13\jobs\13L0177A\CAD\Road\Sheet\Plan-Set 1\sh-t-standard.dgn		DRAWN -	REVISED -
PLOT SCALE = 100.00' / in.		CHECKED -	REVISED -
PLOT DATE = 2/3/2023		DATE - 2/3/2023	REVISED -

STATE OF ILLINOIS
DEPARTMENT OF TRANSPORTATION

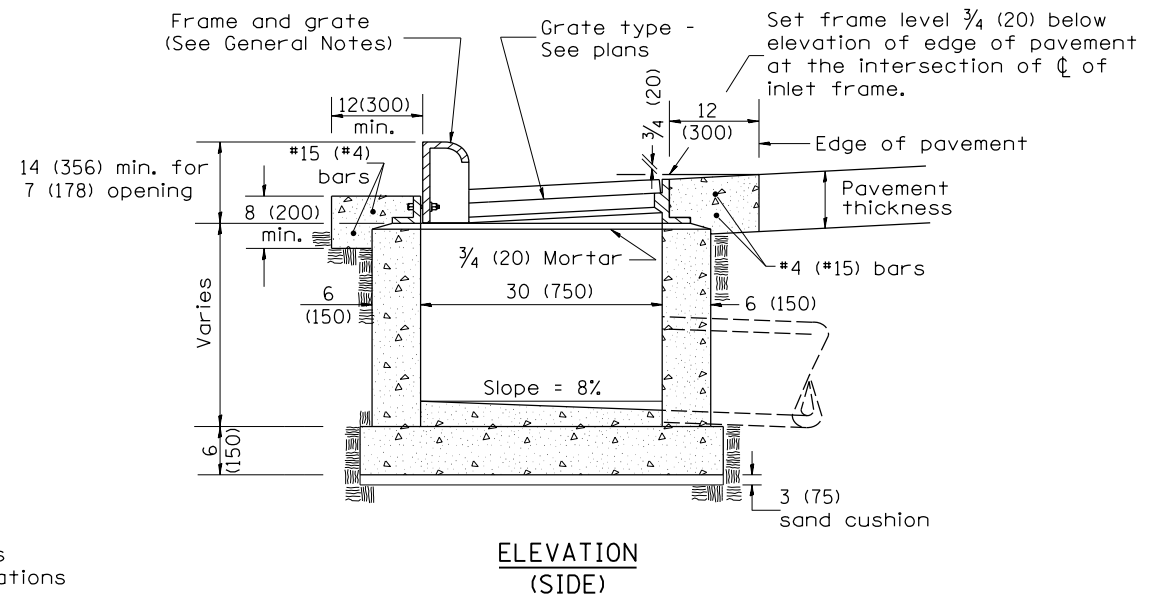
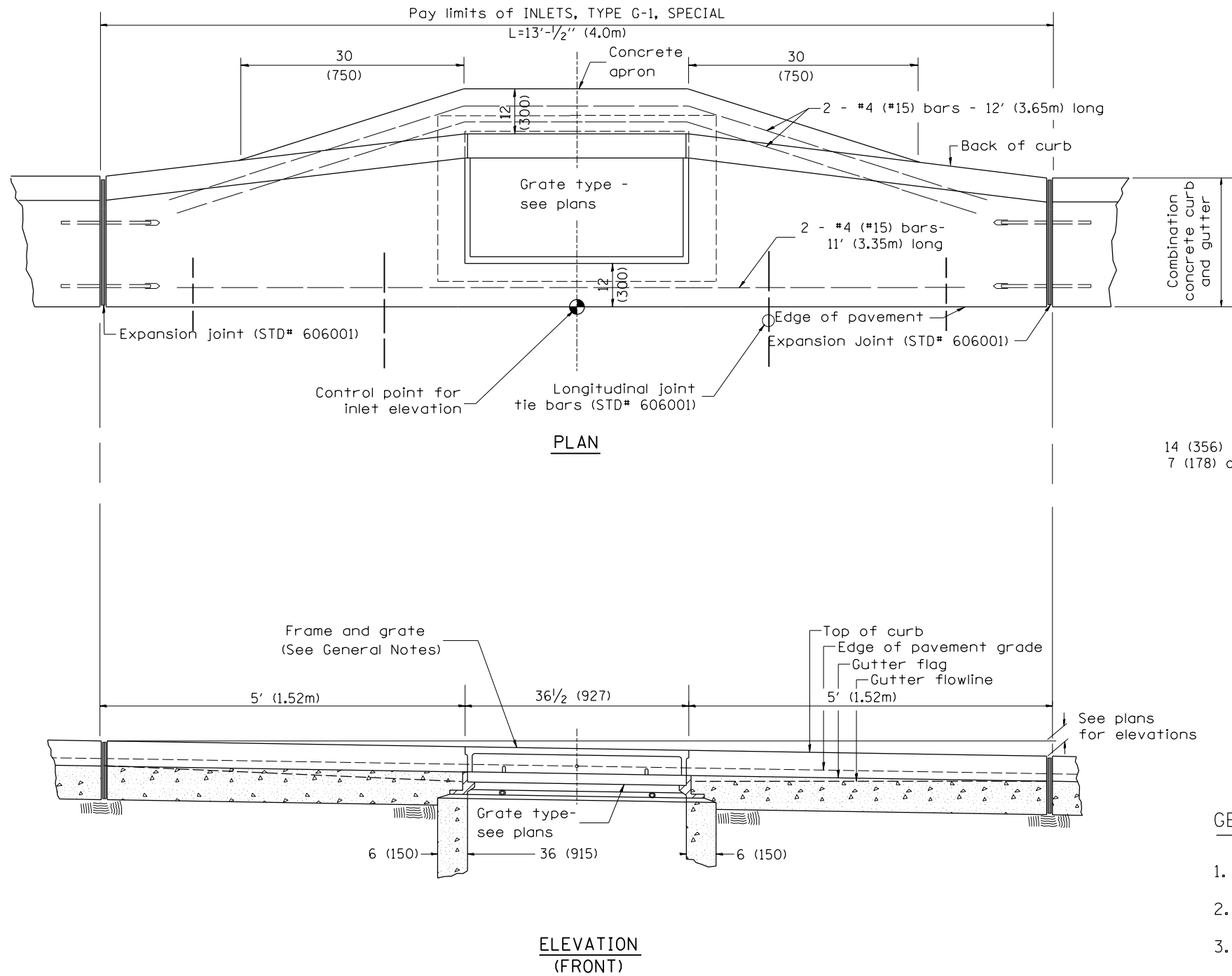
INLETS, TYPE G-1
DISTRICT 4 DETAIL NO. 602001

SCALE: SHEET OF SHEETS STA. TO STA.

All dimensions are in inches (millimeters) unless otherwise noted.

F.A.P. RTE.	SECTION	COUNTY	TOTAL SHEETS	SHEET NO.
693	20-00196-00-R5	TAZEWELL	254	246
CONTRACT NO. 89804				
ILLINOIS FED. AID PROJECT				

DESIGNER NOTES: 1. Include State Standard 606001 for combination concrete curb and gutter details.
 2. Include State Standard 420001 for pavement joints.
 3. Include District CADD Standard for frame and grates.
 4. Include District Special Provision. Pay item includes transitional c.c. & g., inlet and frame and grate. All work within pay limits.
 5. Specify grate type in plans



GENERAL NOTES

1. Inlet construction shall be in accordance with Section 602 of the Standard Specifications.
2. Combination Concrete Curb and Gutter shall be constructed in accordance with Section 606 of the Standard Specifications.
3. See District CADD Standard 604001-D4 for frame and grates.

All dimensions are in inches (millimeters) unless otherwise noted.

LAYOUT	
DRAWN	
REVIEWED	

FILE NAME =	USER NAME = andr00846	DESIGNED -	REVISED -
I:\13\jobs\13L0177A\CAD\Road\Sheet\Plan-Set 1\sh-t-standard1.dgn		DRAWN -	REVISED -
PLOT SCALE = 100.00' / in.		CHECKED -	REVISED -
PLOT DATE = 2/3/2023		DATE - 2/3/2023	REVISED -

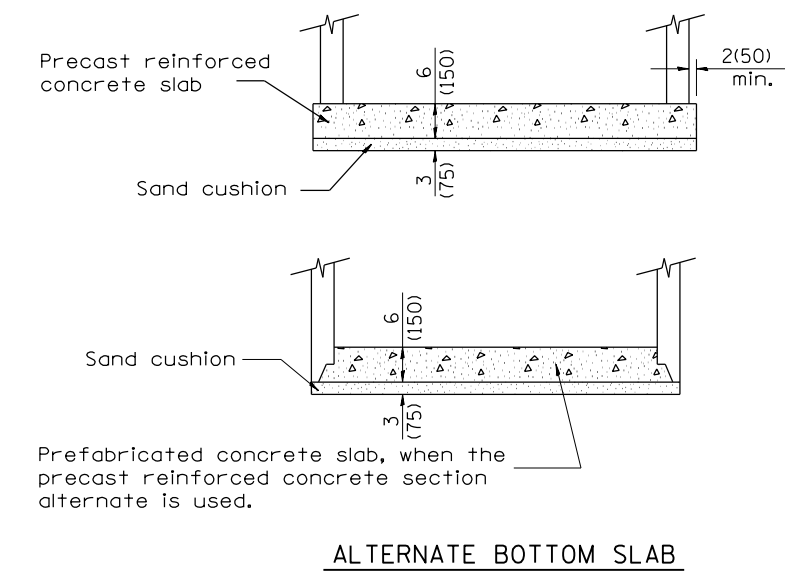
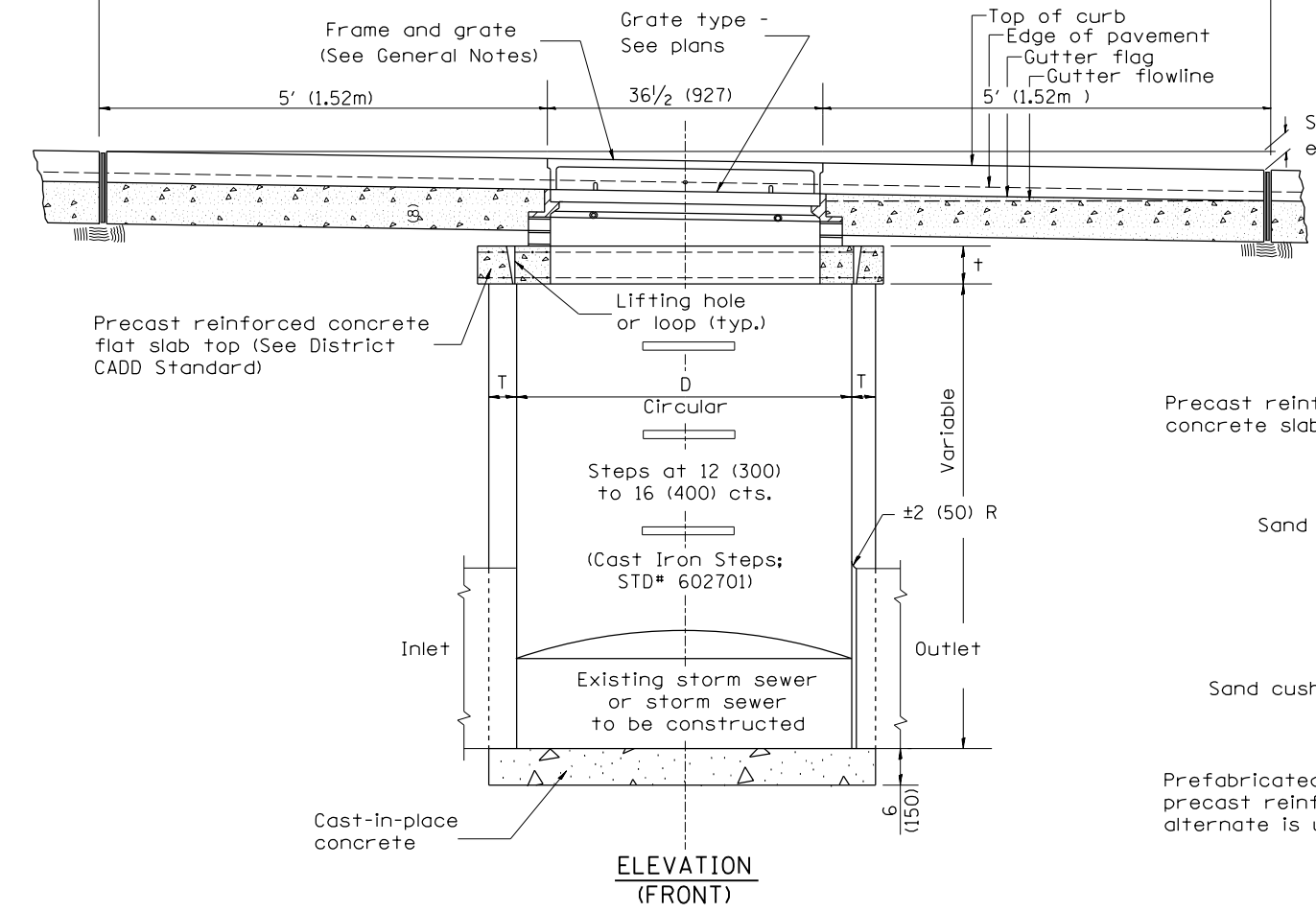
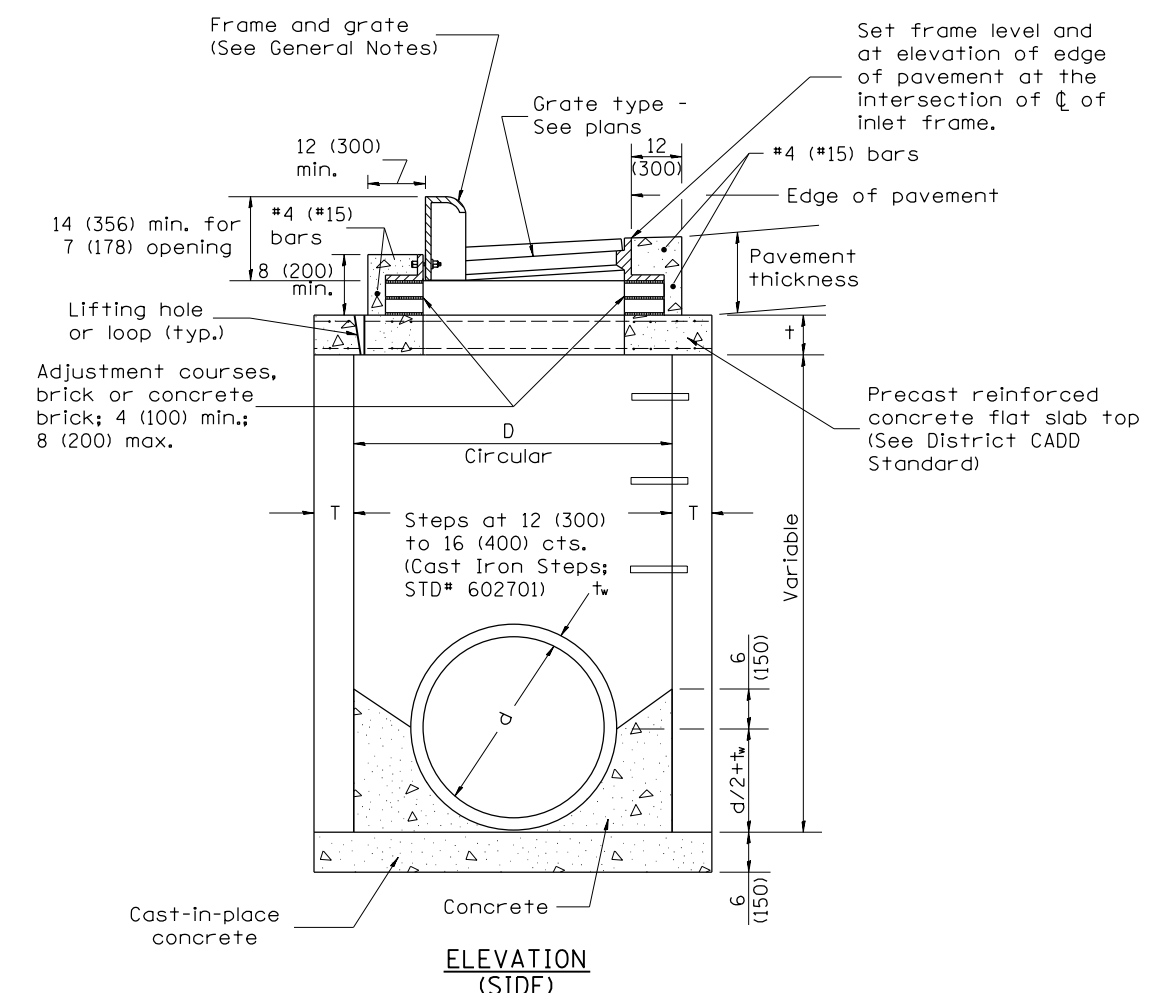
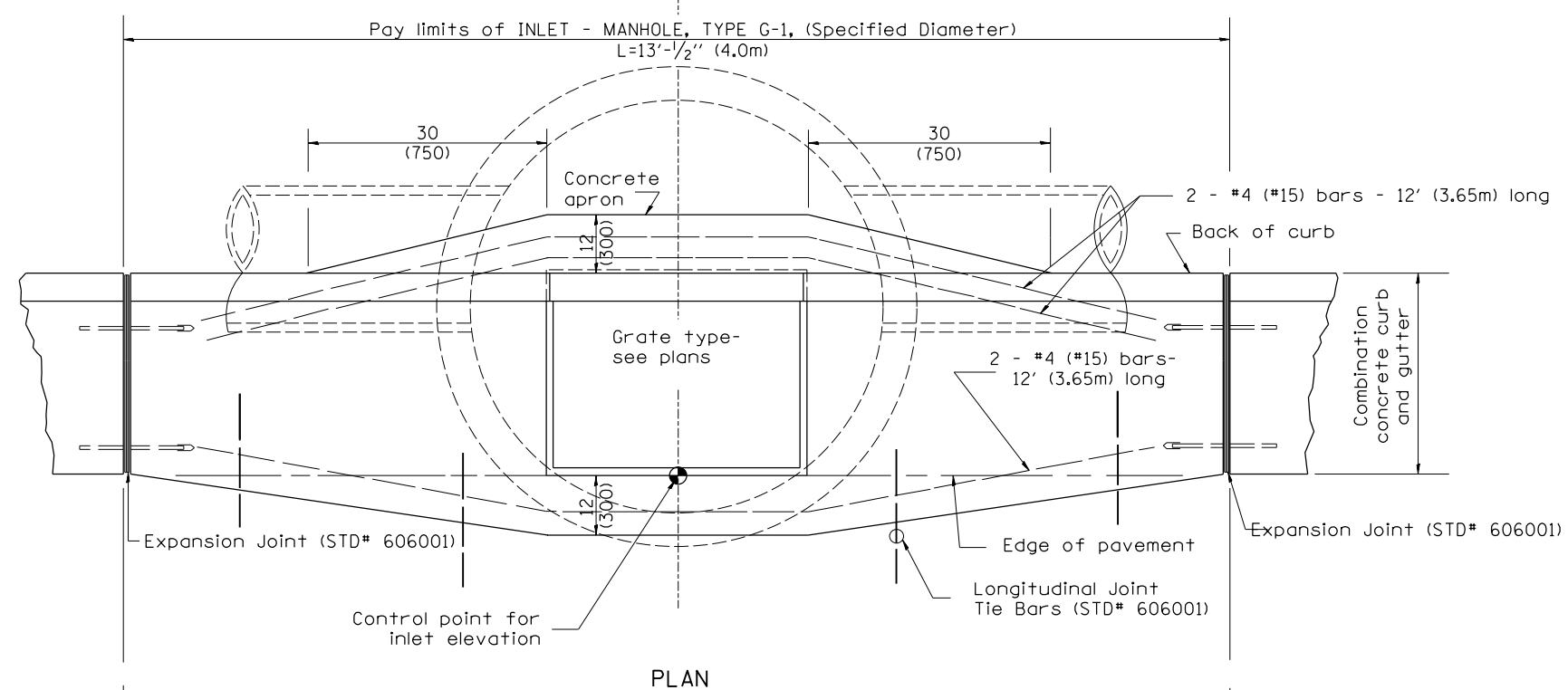
**STATE OF ILLINOIS
DEPARTMENT OF TRANSPORTATION**

**INLETS, TYPE G-1, SPECIAL
DISTRICT 4 DETAIL NO. 602006**

SCALE: SHEET OF SHEETS STA. TO STA.

F.A.P. RTE.	SECTION	COUNTY	TOTAL SHEETS	SHEET NO.
693	20-00196-00-R5	TAZEWELL	254	247
CONTRACT NO. 89804				
ILLINOIS FED. AID PROJECT				

Include State STD# 606001 for combination concrete curb and gutter details.
 Include State STD# 420001 for pavement joints.
 Include State STD# 602701 for cast iron steps.
 Include District CADD Standard for frame and grates and specify grate type in plans.
 Include District CADD Standard for precast reinforced concrete flat slab top.
 Include District Special Provision. Pay item includes inlet - manhole, flat slab top, transitional c.c.&g. and frame and grate. All work within pay limits.
 Specify diameter of inlet - manhole in plans.
 The designer should include pavement removal quantities when the apron requires pavement removal.



TABLE

D	T	+
4' (1.2m)	5 (125)	6 (150)
5' (1.5m)	6 (150)	8 (200)
6' (1.8m)	7 3/4 (195)	8 (200)
8' (2.4m)	9 (225)	10 (250)

- GENERAL NOTES
- Inlet-manhole construction shall be in accordance with Section 602 of the Standard Specifications.
 - Combination concrete curb and gutter shall be constructed in accordance with Section 606 of the Standard Specifications.
 - See District CADD Standard 604001-D4 for frame and grates.
 - See District CADD Standard for precast reinforced concrete flat slab top.

DESIGNER NOTES:

LAYOUT	
DRAWN	
REVIEWED	

FILE NAME =	USER NAME = anderson0846	DESIGNED -	REVISED -
I:\13\jobs\13L0177A\CAD\Road\Sheet\Plan-Set 1\sh-t-standard2.dgn		DRAWN -	REVISED -
PLOT SCALE = 100.00' / in.		CHECKED -	REVISED -
PLOT DATE = 2/3/2023		DATE = 2/3/2023	REVISED -

STATE OF ILLINOIS
 DEPARTMENT OF TRANSPORTATION

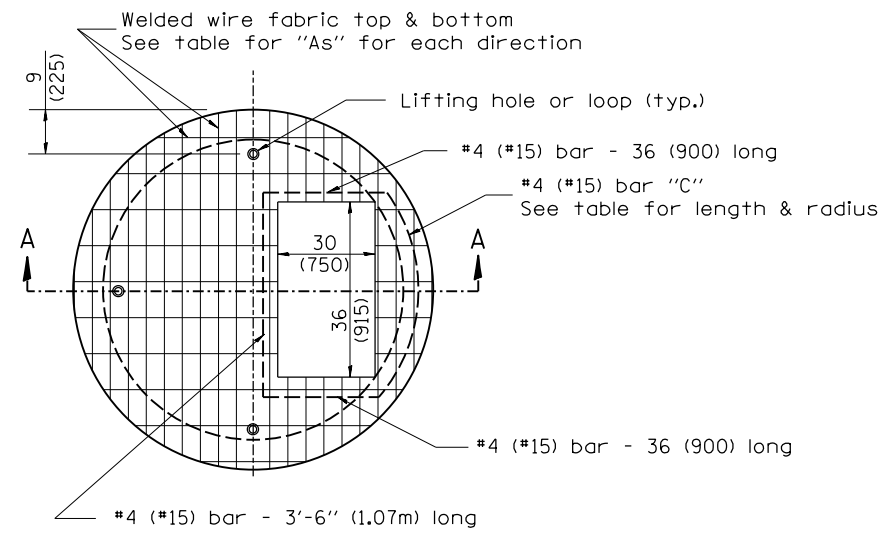
INLET-MANHOLE, TYPE G-1
 DISTRICT 4 DETAIL NO. 602021

All dimensions are in inches (millimeters) unless otherwise noted.

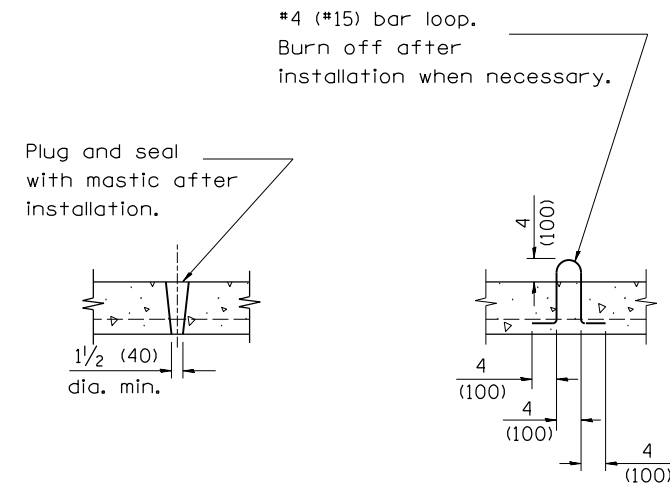
F.A.P. RTE.	SECTION	COUNTY	TOTAL SHEETS	SHEET NO.
693	20-00196-00-R5	TAZEWELL	254	248
CONTRACT NO. 89804			ILLINOIS FED. AID PROJECT	

SCALE: SHEET OF SHEETS STA. TO STA.

DESIGNER NOTES:
 1. Include this standard with Type G-1 and Type G-1, Special Inlet-Manholes.
 2. The flat slab top is included in the cost of INLET-MANHOLES as per District Special Provision.

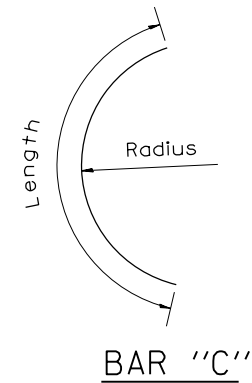


PLAN



LIFTING HOLE OR LIFTING LOOP
 TYPICAL

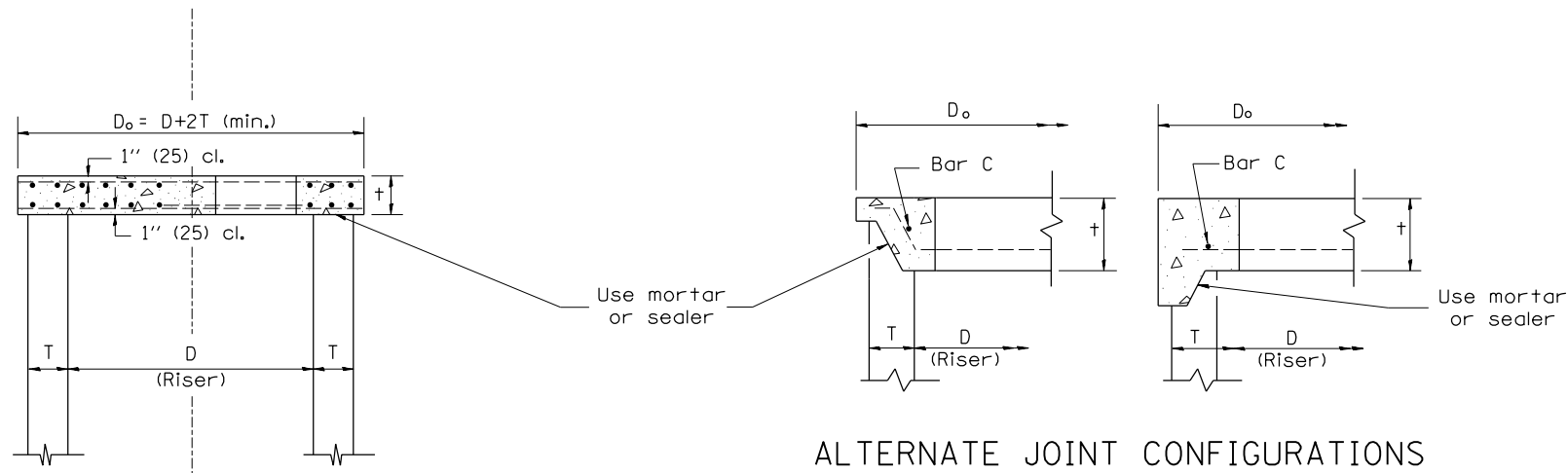
(3 required per slab)



BAR "C"

TABLE

D	T	D _o (min.)	t	Reinforcement "As" W.W.F. each direction	Bar size	No. 15 (No. 4) Bar C	
						Length	Radius
4' (1.2m)	5 (125)	4'-10" (1.5m)	6 (150)	0.70 sq. inch/lin. ft. (1480mm ² /m)	No. 15 (No. 5)	1.35m (4'-6")	660 (26)
5' (1.5m)	6 (150)	6'-0" (1.8m)	8 (200)	0.70 sq. inch/lin. ft. (1480mm ² /m)	No. 15 (No. 5)	1.5m (5'-0")	810 (32)
6' (1.8m)	7 3/4 (195)	7'-3 1/2" (2.2m)	8 (200)	0.88 sq. inch/lin. ft. (1860mm ² /m)	No. 20 (No. 6)	1.8m (6'-0")	965 (38)
8' (2.4m)	9 (225)	9'-6" (2.9m)	10 (250)	0.88 sq. inch/lin. ft. (1860mm ² /m)	No. 20 (No. 6)	2.3m (7'-6")	1.27m (4'-2")



SECTION A-A

ALTERNATE JOINT CONFIGURATIONS

GENERAL NOTES

1. The precast reinforced concrete flat slab top shall be used with INLET-MANHOLE, TYPE G-1 and INLET-MANHOLE, TYPE G-1, SPECIAL.
2. Joint configuration and dimensions of flat slab top shall match and fit the riser joint detail.
3. Lifting devices shall be approved by the Engineer.

All dimensions are in inches (millimeters) unless otherwise noted.

FILE NAME =	USER NAME = anderson00846	DESIGNED -	REVISED -
I:\13\jobs\13L0177A\CAD\Road\Sheet\Plan-Set 1\shht-standard1.dgn		DRAWN -	REVISED -
PLOT SCALE = 100.00' / in.		CHECKED -	REVISED -
PLOT DATE = 2/3/2023		DATE = 2/3/2023	REVISED -

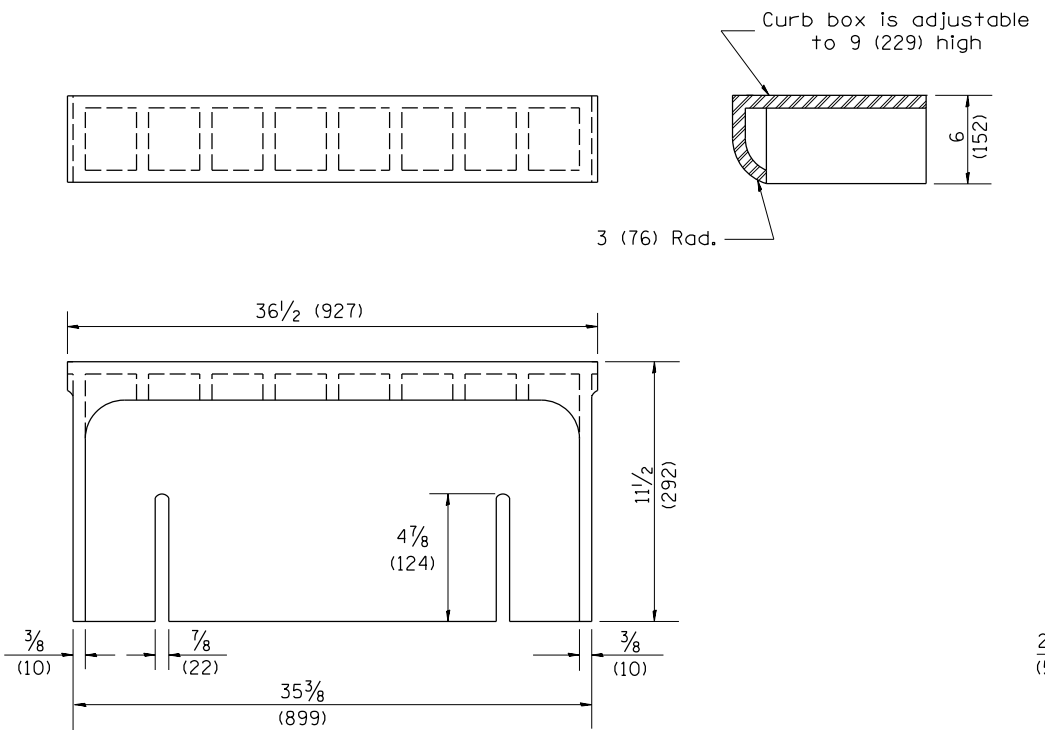
STATE OF ILLINOIS
 DEPARTMENT OF TRANSPORTATION

PRECAST REINFORCED CONCRETE FLAT SLAB TOP FOR INLET-MANHOLE,
 TYPE G-1 AND TYPE G-1, SPECIAL /DISTRICT 4 DETAIL NO. 602101

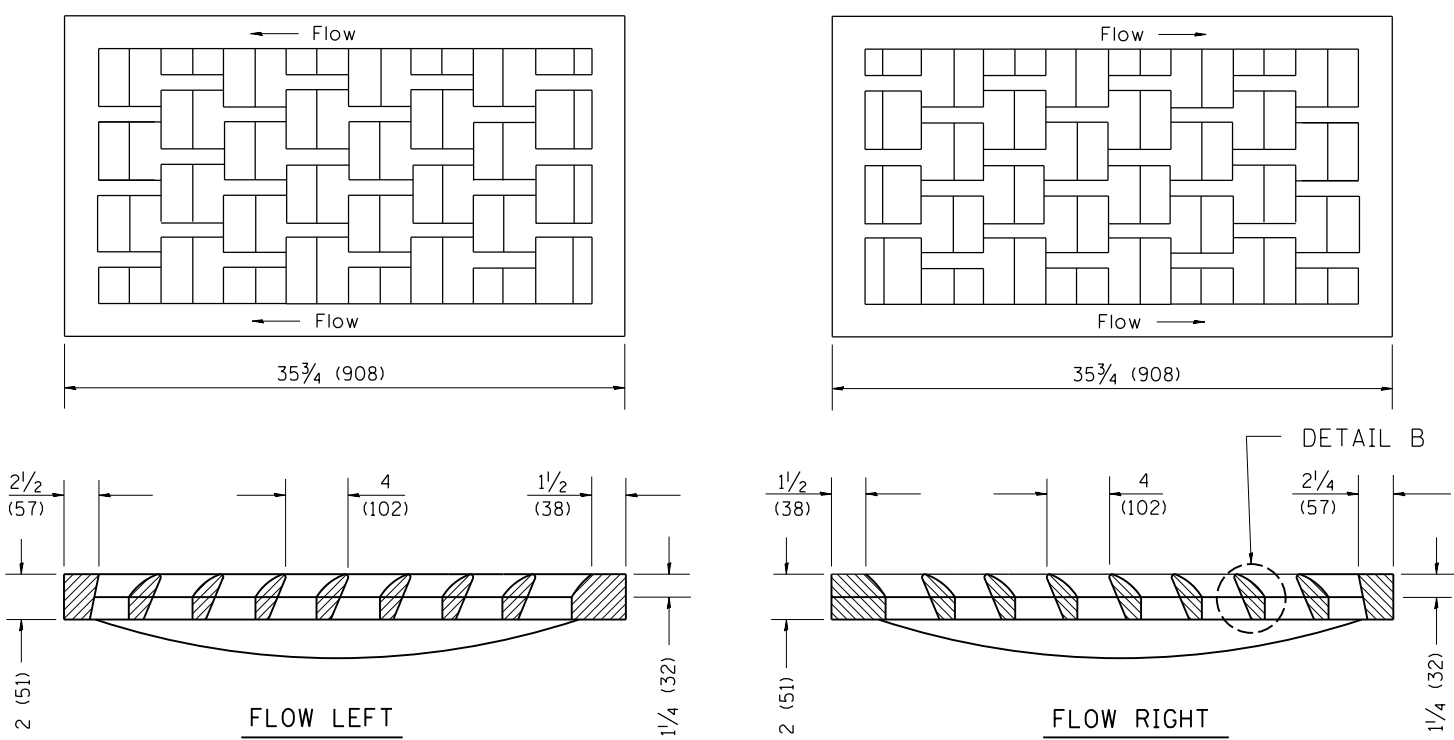
SCALE: SHEET OF SHEETS STA. TO STA.

F.A.P. RTE.	SECTION	COUNTY	TOTAL SHEETS	SHEET NO.
693	20-00196-00-R5	TAZEWELL	254	250
CONTRACT NO. 89804			ILLINOIS FED. AID PROJECT	

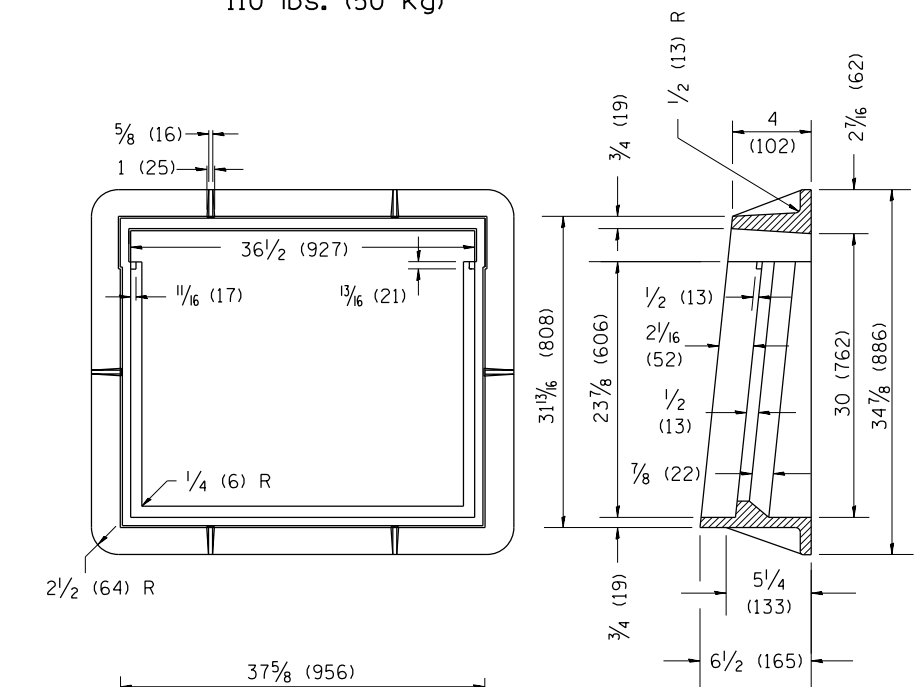
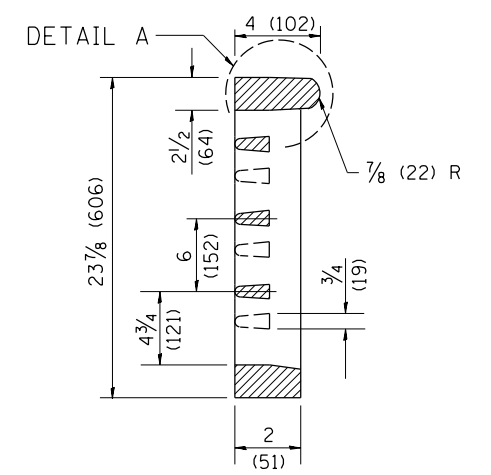
1. Include this standard with all Type G-1 and Type G-1, Special Drainage Structures.
 2. Specify grate types and flow directions in plans.
 3. These castings are included in the cost of the drainage structures as per District Special Provision.
 4. This drawing based upon "NEENAH" designs as follows:
 Inlet Frame: R-3246-A, Curb Box: R-3290
 Reversible Diagonal Grate: R-3246-A
 Vane Grates: R-3246-AL(flow left)
 R-3246-AL(flow right)



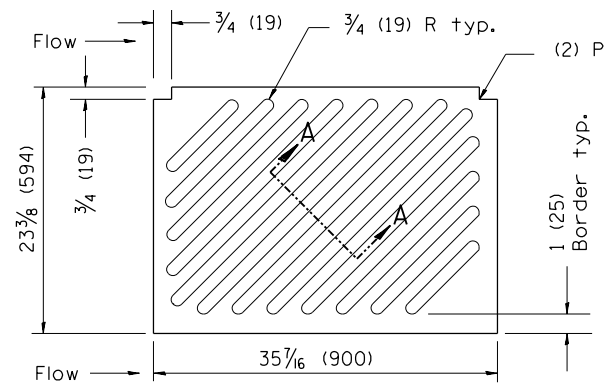
CAST CURB BOX
110 lbs. (50 kg)



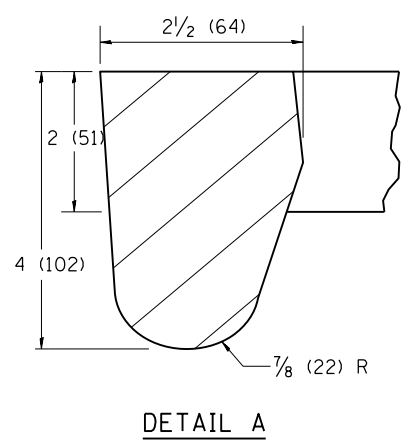
CAST VANE GRATES
(SPECIFY LEFT OR RIGHT FLOW)
230 lbs. (104 KG)



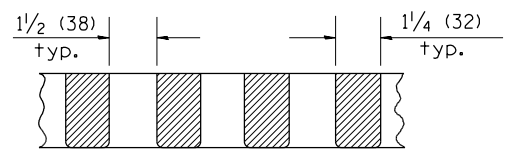
CAST FRAME
271 lbs. (123 kg)



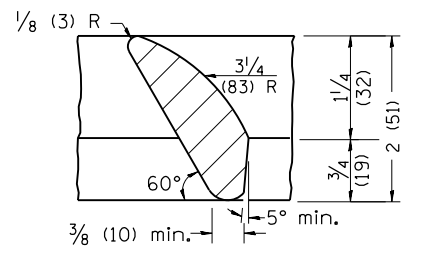
CAST DIAGONAL GRATE
(Reversible for flow)
217 lbs. (98 kg)



DETAIL A



SECTION A-A



DETAIL B

GENERAL NOTES

1. The frame and grate shown on this drawing are for use with all TYPE G-1 and TYPE G-1, SPECIAL DRAINAGE STRUCTURES. See plans for grate type and flow direction.
2. Flow direction: As viewed from street side.
3. Material: cast gray iron.

All dimensions are in inches (millimeters) unless otherwise noted.

LAYOUT	
DRAWN	
REVIEWED	

FILE NAME =	USER NAME = onder00846	DESIGNED -	REVISED -
I:\13\jobs\13L0177A\CAD\Road\Sheet\Plan\Set 1\shst-standard15.dgn		DRAWN -	REVISED -
PLOT SCALE = 100.00' / in.		CHECKED -	REVISED -
PLOT DATE = 2/3/2023		DATE - 2/3/2023	REVISED -

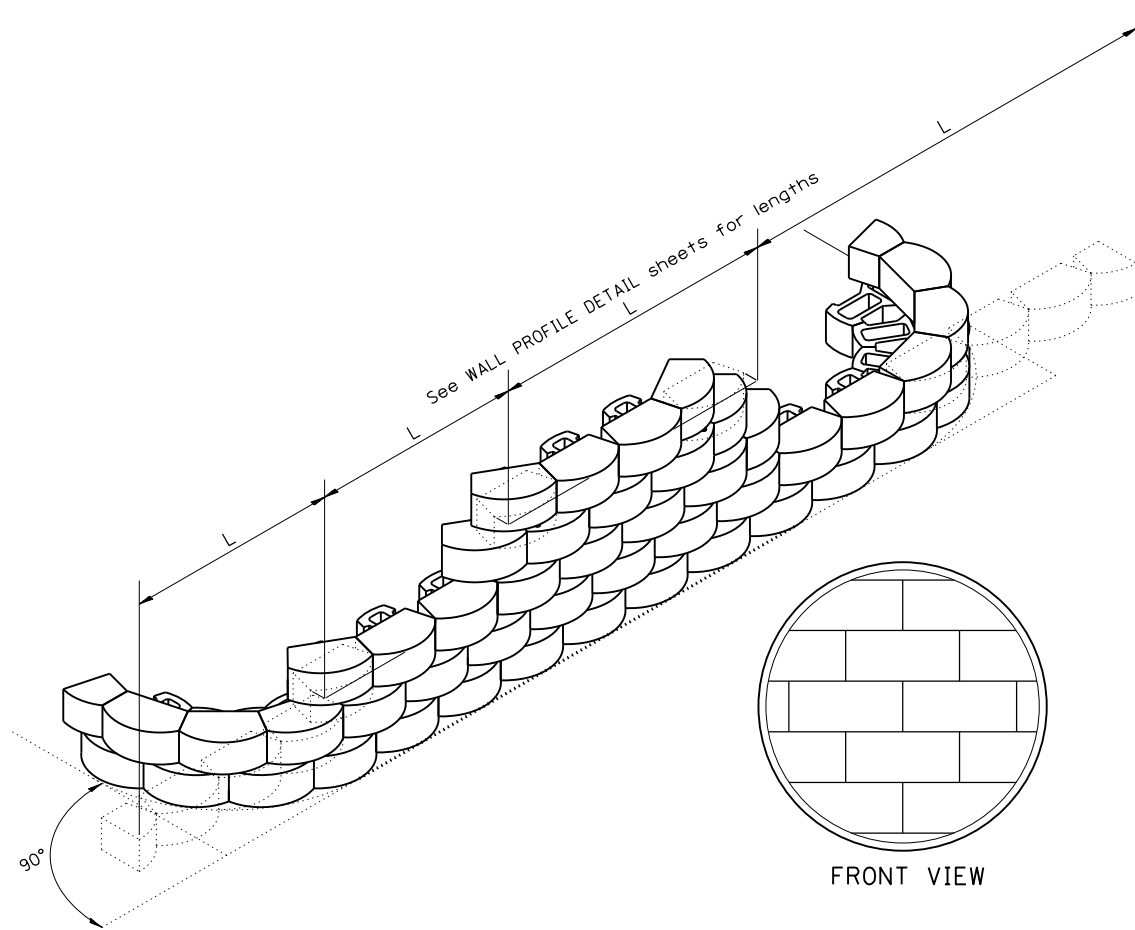
STATE OF ILLINOIS
DEPARTMENT OF TRANSPORTATION

FRAME & GRATES FOR TYPE G-1 AND TYPE G-1,
SPECIAL DRAINAGE STRUCTURES /DISTRICT 4 DETAIL NO. 604001

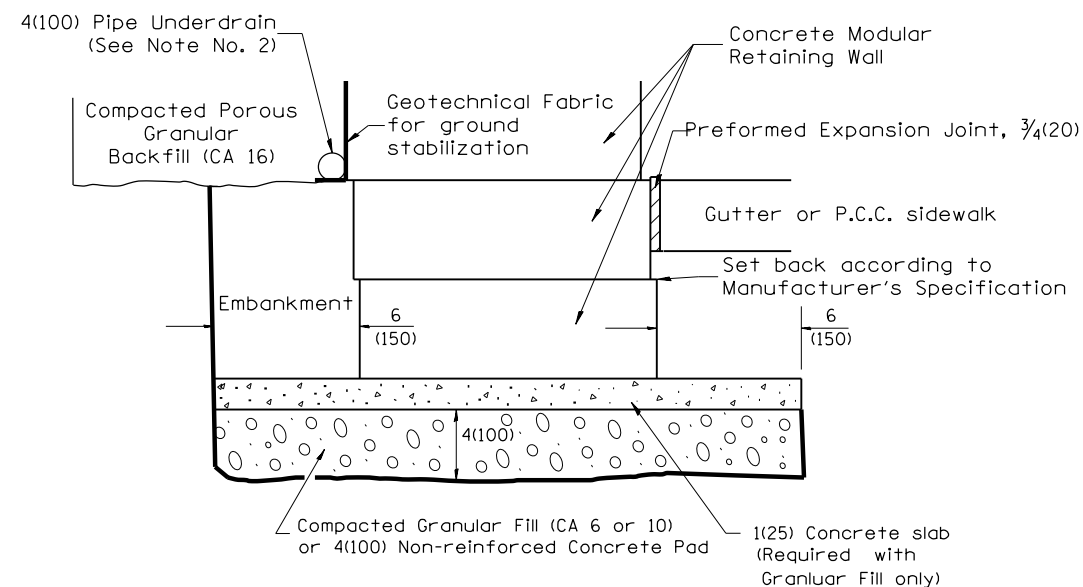
F.A.P. RTE.	SECTION	COUNTY	TOTAL SHEETS	SHEET NO.
693	20-00196-00-R5	TAZEWELL	254	251
			CONTRACT NO. 89804	
ILLINOIS FED. AID PROJECT				

SCALE: SHEET OF SHEETS STA. TO STA.

DESIGNER NOTES:
1. Use in conjunction with Guide Bridge Special Provisions.



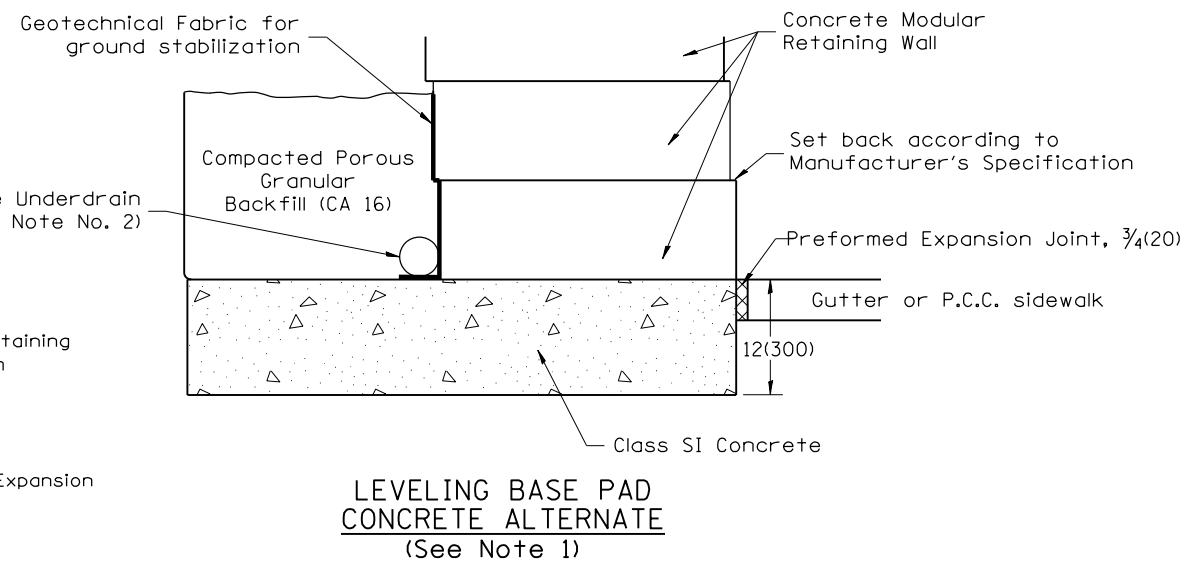
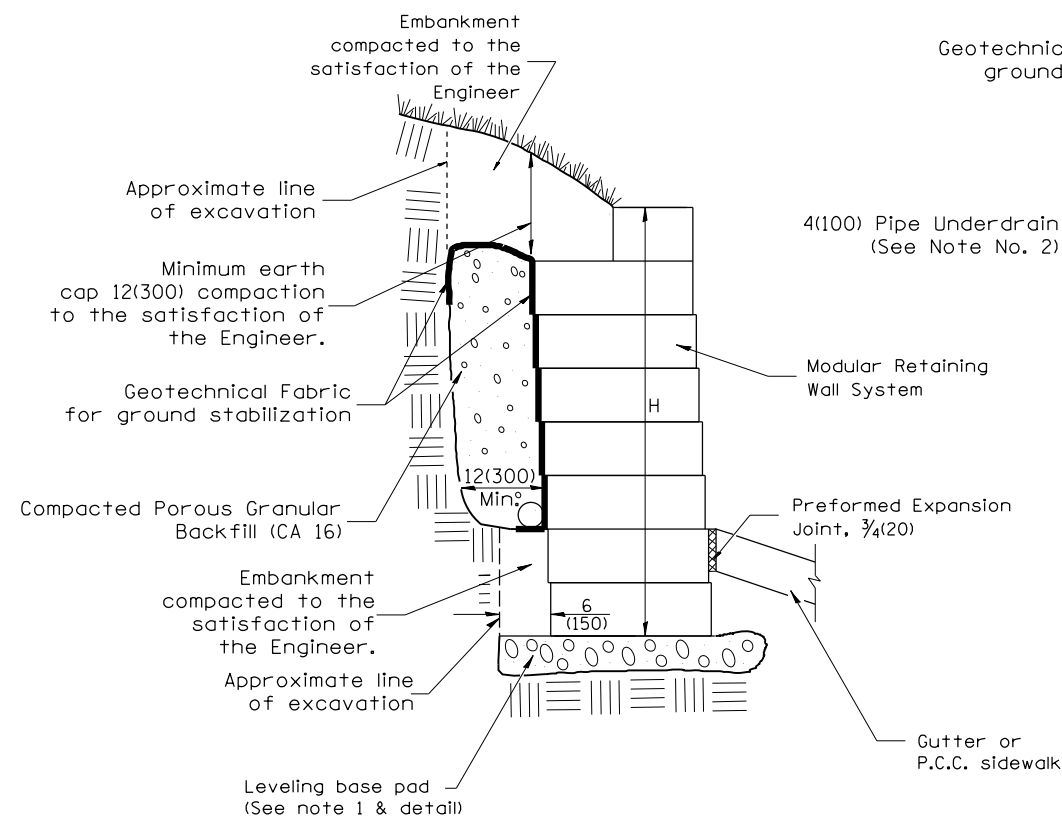
INSTALLATION OF COURSES IN RUNNING BOND



LEVELING BASE PAD DETAIL

NOTES:

1. At the Contractor's option the portion of the stone wall below top of sidewalk elevation may be constructed with class SI concrete. The width shall match the width of the modular block plus the 12(300) maximum trench.
2. 4(100) Pipe Underdrains shall outlet into inlets or storm sewer.
3. Pipe drains and pipe underdrains shall meet the requirements of the applicable portions of section 601 of the Standard Specifications.
4. Preformed expansion joint filler shall be placed between the gutter or sidewalk and the wall.
5. The geotechnical fabric shall meet the requirements of the applicable portions of Sections 210 and 1080 of the Standard Specifications.



LEVELING BASE PAD CONCRETE ALTERNATE (See Note 1)

All dimensions are in inches (millimeters) unless otherwise noted.

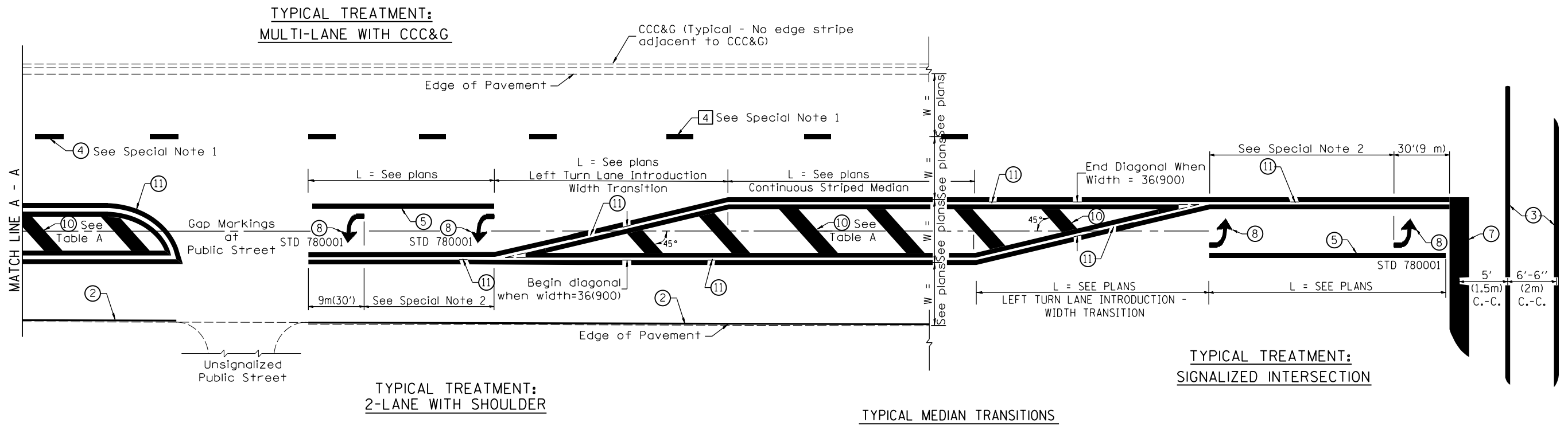
FILE NAME =	USER NAME = andr00846	DESIGNED -	REVISED -
I:\13\jobs\13L0177A\CAD\Road\Sheet\Plan-Set 1\st-standr16.dgn		DRAWN -	REVISED -
PLOT SCALE = 100.00' / in.		CHECKED -	REVISED -
PLOT DATE = 2/3/2023		DATE - 2/3/2023	REVISED -

**STATE OF ILLINOIS
DEPARTMENT OF TRANSPORTATION**

**MODULAR RETAINING WALL SYSTEM DETAIL
DISTRICT 4 DETAIL NO. 660101**

SCALE: SHEET OF SHEETS STA. TO STA.

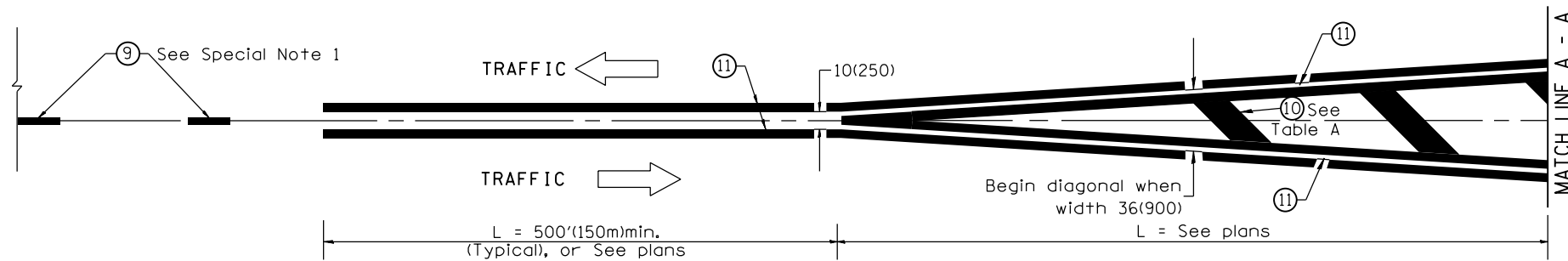
F.A.P. RTE.	SECTION	COUNTY	TOTAL SHEETS	SHEET NO.
693	20-00196-00-R5	TAZEWELL	254	252
ILLINOIS FED. AID PROJECT			CONTRACT NO. 89804	



FLUSH PAVED MEDIAN: RESTRICTED LEFT TURN LANE

TABLE A
RECOMMENDED SPACING BETWEEN DIAGONAL LINES

SPEED LIMIT RANGE	INTERSECTION CHANNELIZATION (Includes Width Transitions for Median and Left Turn Lane Introductions)	
	CONTINUOUS	
Less Than 30 mph (50 km/h)	50' (15m)	15' (5m)
30 - 45 mph (50 - 70 km/h)	75' (23m)	20' (6m)
Over 45 mph (70 km/h)	150' (46m)	30' (9m)



MEDIAN INTRODUCTION - WIDTH TRANSITIONS

All dimensions are in inches (millimeters) unless otherwise noted.

LAYOUT	
DRAWN	
REVIEWED	

FILE NAME =	USER NAME = onder00846	DESIGNED -	REVISED -
I:\13\jobs\13L0177A\CAD\Road\Sheet\Plan-Set 1\st-stand.dgn		DRAWN -	REVISED -
PLOT SCALE = 100.00' / in.		CHECKED -	REVISED -
PLOT DATE = 2/3/2023		DATE - 2/3/2023	REVISED -

STATE OF ILLINOIS
DEPARTMENT OF TRANSPORTATION

TYPICAL PAVEMENT MARKINGS
DISTRICT 4 DETAIL NO. 78001

SCALE: SHEET OF SHEETS STA. TO STA.

F.A.P. RTE.	SECTION	COUNTY	TOTAL SHEETS	SHEET NO.
693	20-00196-00-R5	TAZEWELL	254	254
CONTRACT NO. 89804				
ILLINOIS FED. AID PROJECT				