STE.				
12.25	(11&12)RS-6	LAKE	36	10
STA.		TO STA.		
FED. ROAD DIST NO 7	ILLINOIS		FED AID PROJECT	

60819

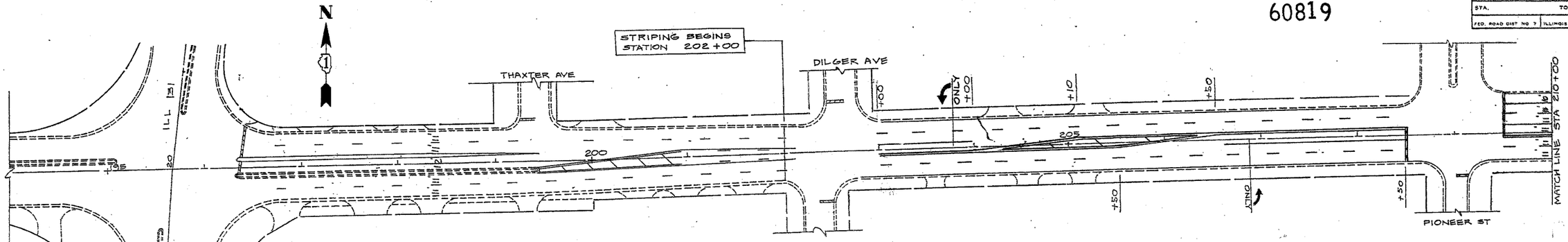

PAVEMENT MARKING NOTES

1. FOR PAVEMENT MARKING DETAILS, SEE SPECIAL DETAIL SHEET FOR "DISTRICT ONE TYPICAL PAVEMENT MARKINGS".
2. FOR DETAILS AND SYMBOLS OF RAISED REFLECTIVE PAVEMENT MARKERS, SEE SPECIAL DETAIL FOR "TYPICAL APPLICATIONS RAISED REFLECTIVE PAVEMENT MARKERS (SNOW-PLOW RESISTANT)

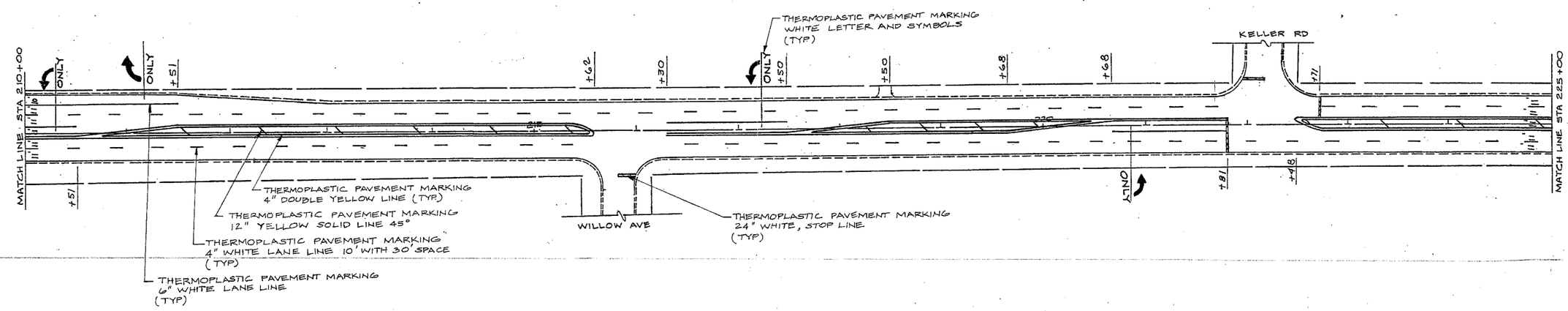

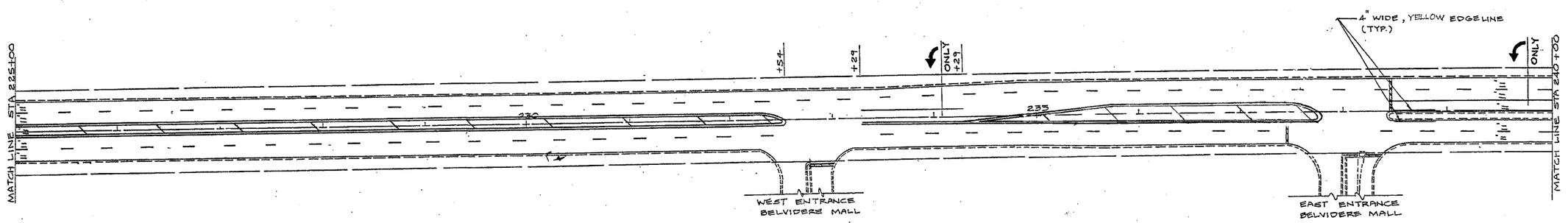

REVISIONS	
NAME	DATE

ILLINOIS DEPARTMENT OF TRANSPORTATION

BELVIDERE ROAD

ILL 131 (GREENBAY RD) TO SHERIDAN RD

PAVEMENT MARKING PLAN

SCALE: VERT. HORIZ.

DATE

DRAWN BY

CHECKED BY