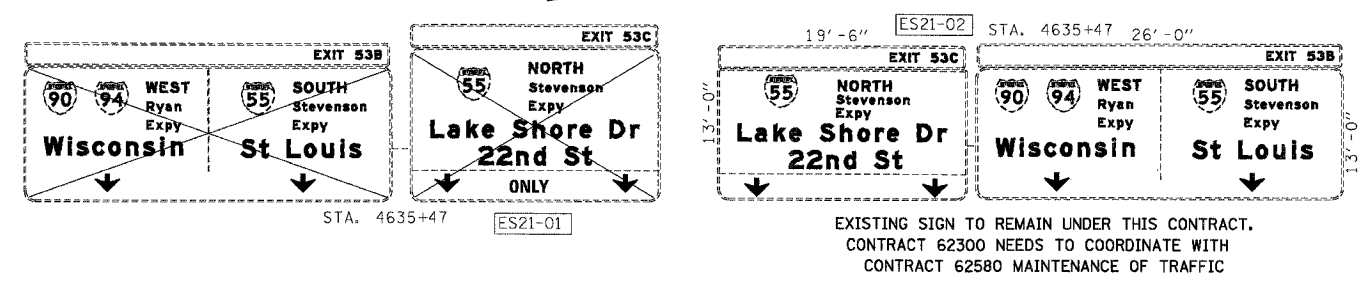
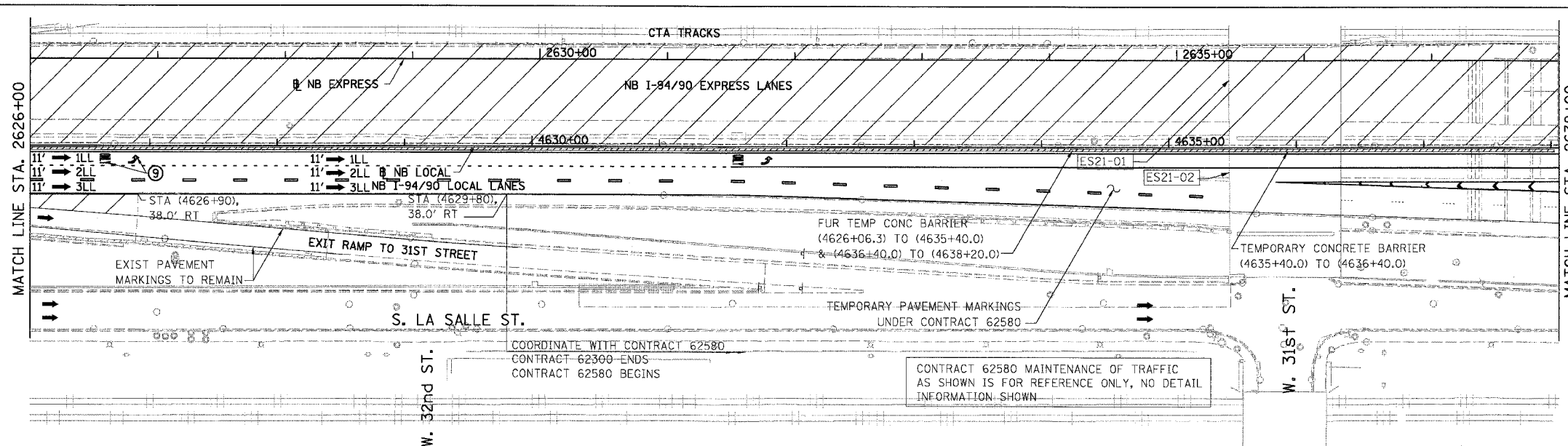
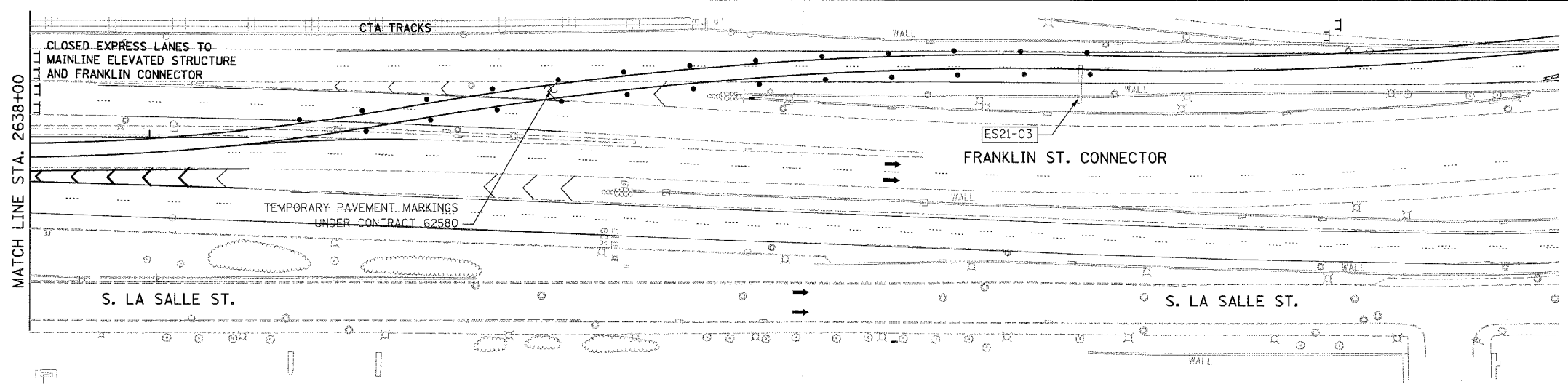


F.A.I.	SECTION	COUNTY	TOTAL SHEETS	SHEET NO.
94/90		COOK	556	98
STA. 2626+00		TO STA.		
FED. ROAD DIST. NO.		ILLINOIS	FED. AID PROJECT	
62300		*1818, ETC, 2324.6-1P1R-8		



- LEGEND**
- [Hatched Box] WORK ZONE
 - [Cross-hatched Box] TEMPORARY PAVEMENT
 - [Arrow] 1LL TRAFFIC LANE & DIRECTION OF TRAFFIC
 - [Dot] DRUM OR BARRICADE TYPE II WITH STEADY BURN LIGHT
 - [Box] IMPACT ATTENUATORS, TEMPORARY (NON-REDIRECTIVE), TEST LEVEL 3
 - [Symbol] BARRICADE TYPE III
 - [Line] TEMPORARY CONCRETE BARRIER
 - ① LINE 4" (YELLOW EDGE LINE)
 - ② LINE 4" (WHITE EDGE LINE)
 - ③ LINE 4" (SKIP DASH, 6' SKIP - 2' DASH, WHITE)
 - ④ LINE 5" (SKIP DASH, 30' SKIP - 10' DASH, WHITE)
 - ⑤ LINE 8" (WHITE GORE LINE)
 - ⑥ LINE 8" (SKIP DASH, 12' SKIP - 3' DASH, WHITE)
 - ⑦ LINE 12" (DIAGONAL, 30' C-C)
 - ⑧ LINE 12" (DIAGONAL, 500' C-C)
 - ⑨ LETTERS AND SYMBOLS
 - [ESx-xx] EXISTING SIGNS
 - [TSx-xx] TEMPORARY SIGNS



CONTRACT 62580 MAINTENANCE OF TRAFFIC AS SHOWN IS FOR REFERENCE ONLY, NO DETAIL INFORMATION SHOWN

NOTE:
ALL PAVEMENT MARKINGS ON THIS SHEET WILL BE PAVEMENT MARKING TAPE, TYPE III, UNLESS OTHERWISE NOTED.


MOT-18

REVISIONS NAME	DATE

ILLINOIS DEPARTMENT OF TRANSPORTATION
F.A.I. 94/90 (DAN RYAN EXPRESSWAY)
31ST STREET TO 71ST STREET
NB EXPRESS LANE RECONSTRUCTION
MAINTENANCE OF TRAFFIC PLAN STAGE 1
NORTHBOUND STA. 2626+00 TO STA.

SCALE: 1"=50'
DATE: 07/07/05
DRAWN BY: RA
CHECKED BY: RS

BOWMAN, BARRETT & ASSOCIATES INC.
CONSULTING ENGINEERS
Chicago, Illinois
312.228.0100
www.bbainc.com



STATIONING
+###.## STATION PROVIDED FROM THE I-90/94 EXPRESS LANES
(+###.##) STATION PROVIDED FROM THE I-90/94 LOCAL LANES
[+###.##] STATION PROVIDED FROM THE SLIP RAMP

6/24/2005