

F.A.P. RTE.	F.A.U. RTE.	SECTION	COUNTY	TOTAL SHEETS	SHEET NO.
343	1453	2005-005BR	COOK/DUPAGE	14	1

+1
= 15 Total Sheets

STATE OF ILLINOIS
DEPARTMENT OF TRANSPORTATION
DIVISION OF HIGHWAYS

**PROPOSED
HIGHWAY PLANS**

LOCATION 1: FAP 343: IL 68 (DUNDEE RD.)
OVER WHEELING DRAINAGE DITCH (SN 016-0525)

LOCATION 2: FAU 1453: 22ND STREET
OVER SALT CREEK (SN 022-0084)

SECTION 2005-005BR
PCC DECK BEAM REPLACEMENT
COOK AND DUPAGE COUNTIES
C-91-119-05

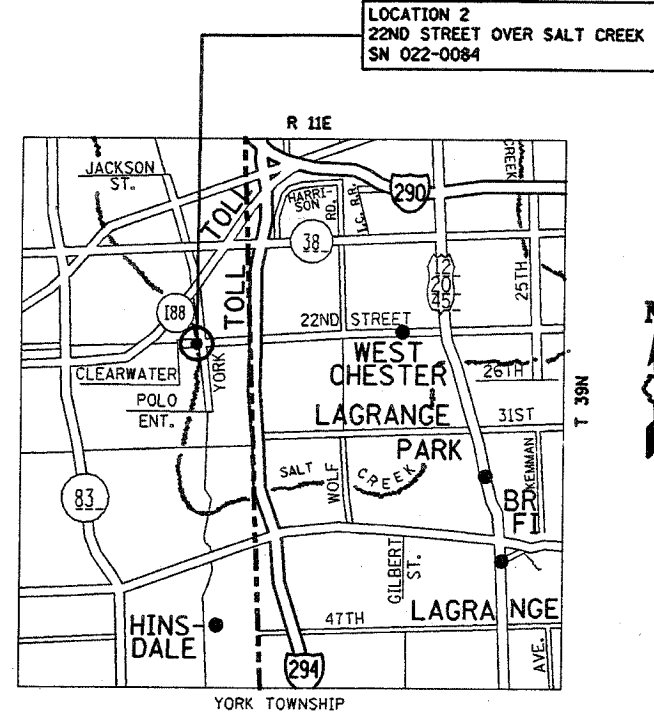
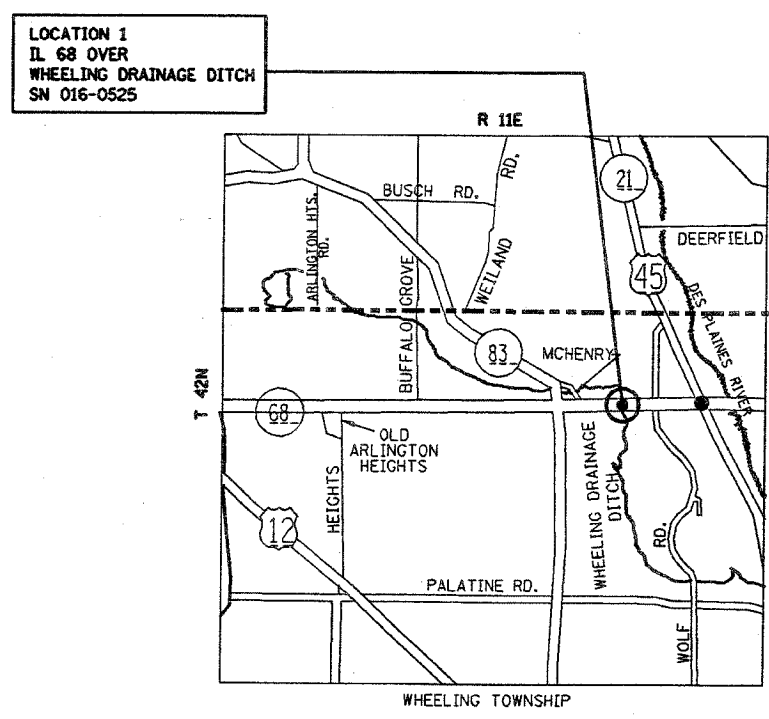
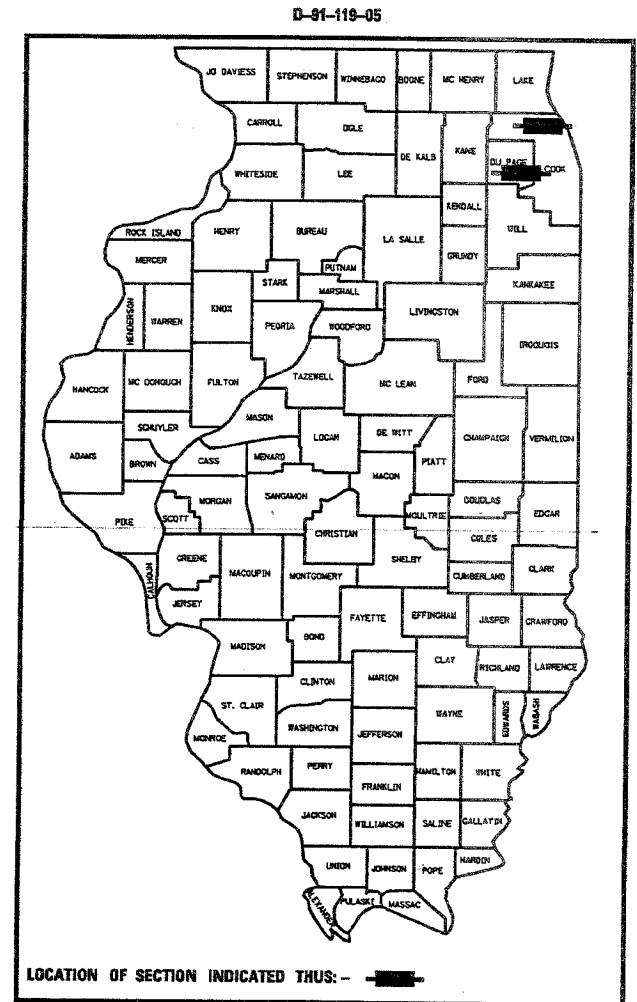
FOR INDEX OF SHEETS, SEE SHEET NO. 2

TRAFFIC DATA

LOCATION 1:
ADT (2004) = 30400
SPEED LIMIT = 35 MPH

LOCATION 2:
ADT (2001) = 32200
SPEED LIMIT = 25 MPH

IMPROVEMENTS LOCATED IN THE
VILLAGES OF WHEELING AND OAK BROOK



DISTRICT ONE DESIGN PLAN PREPARATION
KEN ENG/ROBERT BORO (847) 705-4178

J.U.L.I.E.
JOINT UTILITY LOCATION INFORMATION FOR EXCAVATION
1-800-892-0123

CONTRACT NO. 62912

STATE OF ILLINOIS
DEPARTMENT OF TRANSPORTATION
DIVISION OF HIGHWAYS

SUBMITTED APRIL 18 20 05
Diane Okel
DEPUTY DIRECTOR OF HIGHWAYS, REGION ENGINEER

May 13 20 05
Mike Hene
ENGINEER OF DESIGN AND ENVIRONMENT

May 13 20 05
Victor Maden
DIRECTOR OF HIGHWAYS, CHIEF ENGINEER

**PRINTED BY THE AUTHORITY
OF THE STATE OF ILLINOIS**