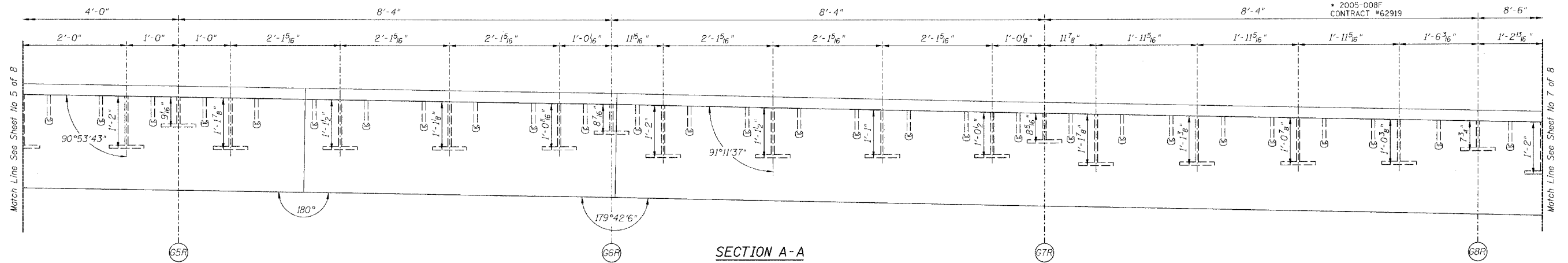


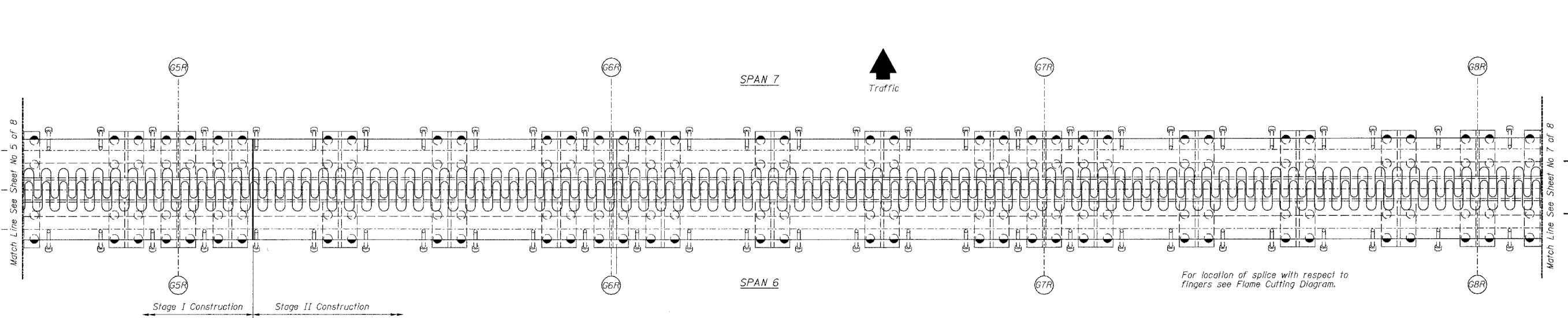
STATE OF ILLINOIS
DEPARTMENT OF TRANSPORTATION

ROUTE NO.	SECTION	COUNTY	TOTAL SHEETS	SHEET NO.
FA1 90/94	*	COOK	43	36
FED. ROAD DIST. NO.		ILLINOIS PROJECT		
2005-008F		CONTRACT #62919		

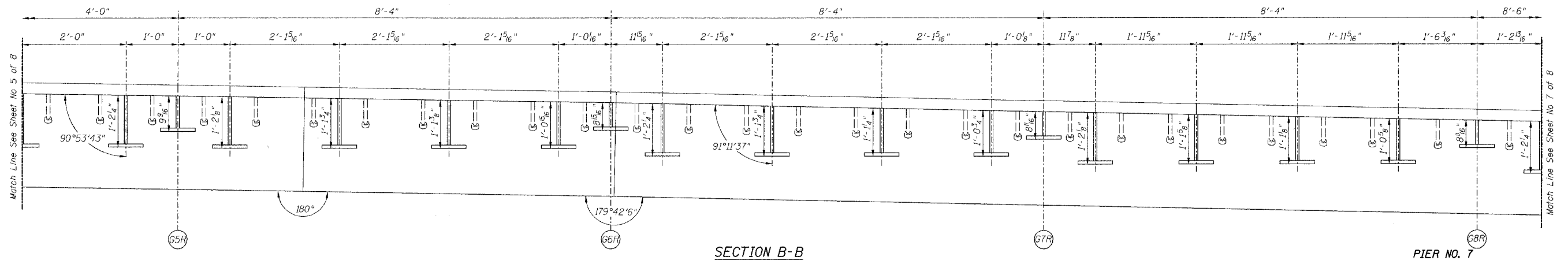
Sheet No 6
of 8 Sheets



SECTION A-A



PLAN OF FINGER PLATE AT PIER 7 (NORTHBOUND)



SECTION B-B

PIER NO. 7

For location of splice with respect to
fingers see Flame Cutting Diagram.

Note:
For optional splice detail see
flame cutting diagram on Sheet No. 4

REVISIONS			STATE OF ILLINOIS DEPARTMENT OF TRANSPORTATION DIVISION OF HIGHWAYS		DRAWN BY RLK	DATE 5/03
1			FA1 RTE 90/94 DAN RYAN EXPRESSWAY		CHECKED BY SDS	DATE 5/03
2			SN 016-1111 (NORTHBOUND)		BOOK NUMBER	
3			SEC COOK COUNTY		PROJECT NO.	4222-3
4			HOMER L. CHASTAIN & ASSOCIATES CONSULTING ENGINEERS		SHEET NO.	
5			8800 W. BERTH MARW AVENUE			
6			CHICAGO, ILLINOIS 60631			
7			312-714-0000			
8			312-714-0055			
9						
10						