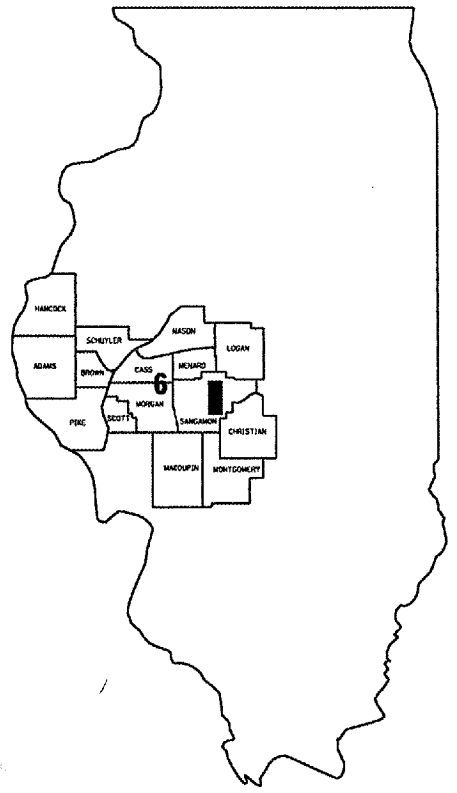


FOR INDEX OF SHEETS AND HIGHWAY
STANDARDS, SEE SHEET 2.

STATE OF ILLINOIS
DEPARTMENT OF TRANSPORTATION
DIVISION OF HIGHWAYS

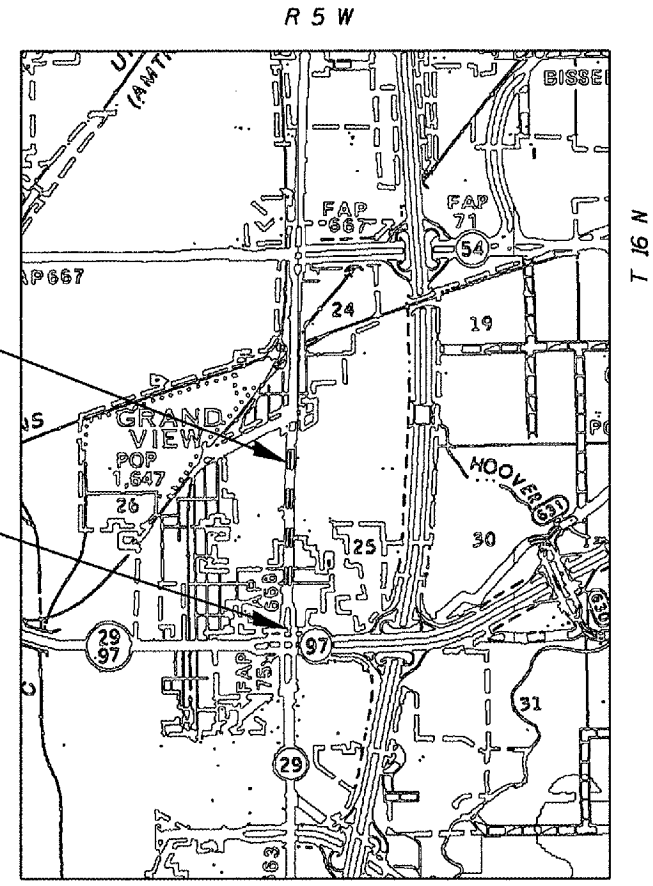
**PLANS FOR PROPOSED
CONTRACT MAINTENANCE
FAU ROUTE 8041 (DIRKSEN PKWY)
SECTION 28RS-7
SANGAMON COUNTY
C96-027-05 / D96-014-05**



LOCATION OF SECTION INDICATED THUS: ■

STA. 513 + 53.39
END PROJECT

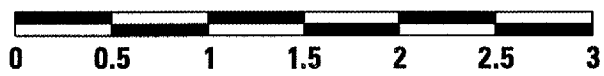
STA. 467 + 45.39
BEGIN PROJECT



J. U. L. I. E.
JOINT UTILITY LOCATION INFORMATION FOR EXCAVATION
1-800-892-0123

DESIGN & PLANNING ENGINEER: CECIL DOWNING
PLANS & CONTRACT TECHNICIAN: TIMOTHY SHARP
PHONE: (217) 782-7743

NET LTH OF SEC: 4,608 FT = 0.873 mile



SCALE: 1" = 1 MILES

STATE OF ILLINOIS
DEPARTMENT OF TRANSPORTATION
DIVISION OF HIGHWAYS

SUBMITTED May 11, 20 05
Christ H. Reed
DEPUTY DIRECTOR OF HIGHWAYS, REGION ENGINEER

July 1, 20 05
Mike Fine
ENGINEER OF DESIGN AND ENVIRONMENT

July 1, 20 05
Victor Mader
DIRECTOR OF HIGHWAYS, CHIEF ENGINEER

CONTRACT NO. 72988