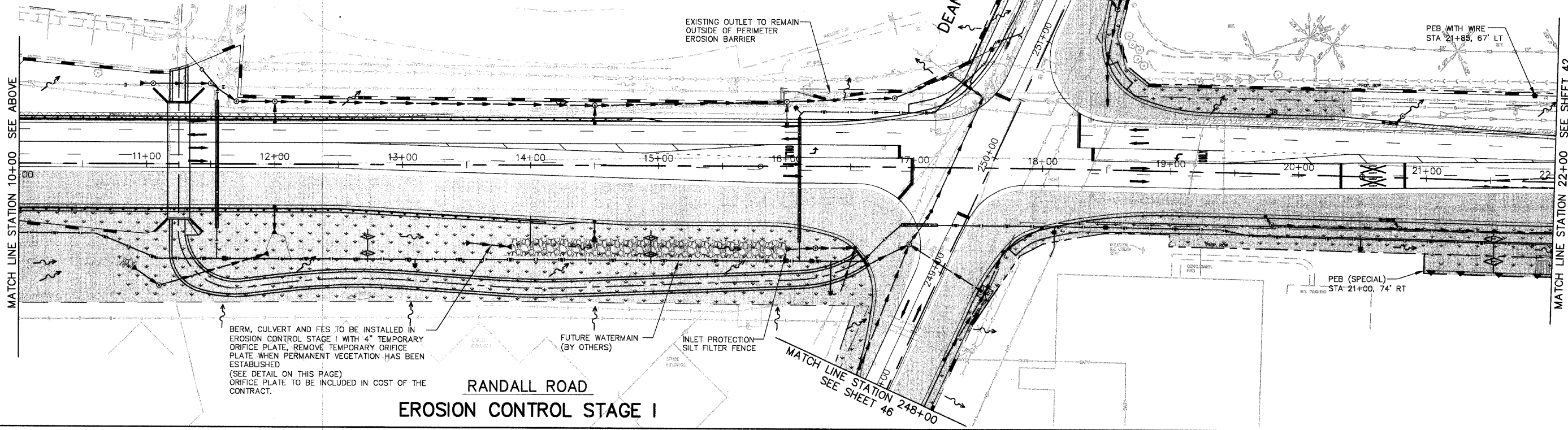
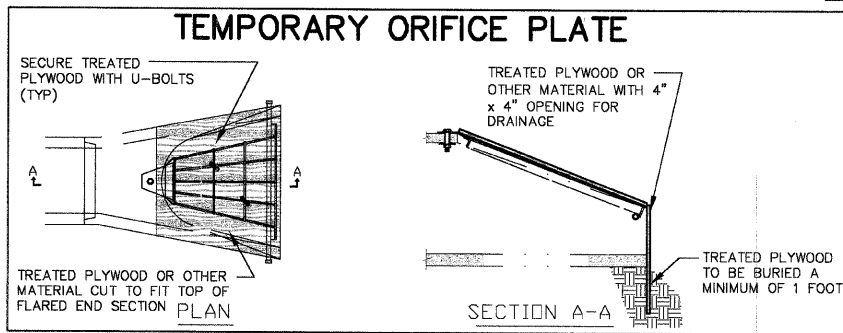
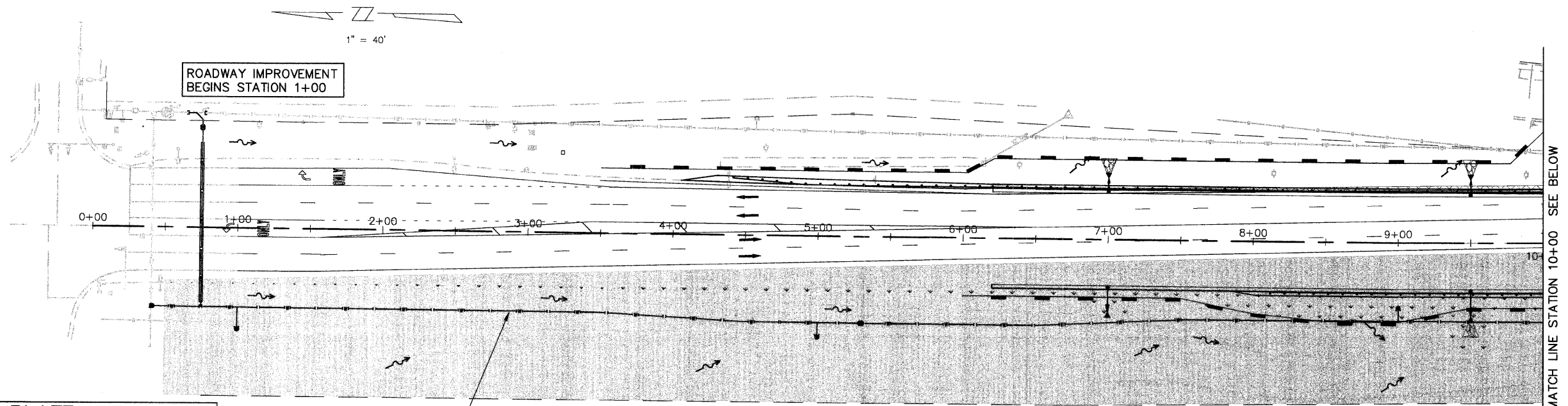


F.A.P. ROUTE	COUNTY SECTION	COUNTY	TOTAL SHEET
336	99-00243-00-PV	KANE	268
	CONTRACT NO.		NO.
	83782		41
EROSION CONTROL STAGE 1 RANDALL ROAD			
F.H.W.A. REG.5 ILLINOIS PROJECT F-0336(008)			

EROSION CONTROL LEGEND	
	LIMITS OF STAGE CONSTRUCTION
	EROSION CONTROL BLANKET (PERMANENT)
	EROSION CONTROL SEEDING & MULCH (TEMPORARY)
	SODDING (PERMANENT)
	SEEDING (PERMANENT)
	NATIVE PLANTINGS (PERMANENT)
	RIPRAP (PERMANENT) (SEE PLAN & PROFILE FOR DETAILS)
	PERIMETER EROSION BARRIER (TEMPORARY)
	PERIMETER EROSION BARRIER WITH ORANGE CONSTRUCTION FENCE (TEMPORARY)
	PERIMETER EROSION BARRIER WITH WIRE SUPPORT (TEMPORARY)
	DITCH CHECK (TEMPORARY)
	INLET PROTECTION (TEMPORARY)
	FLOW DIRECTION (SEE CROSS SECTIONS FOR DETAILS)
	PROPOSED STORM SEWER (SEE PLAN & PROFILE FOR DETAILS)



BERM, CULVERT AND FES TO BE INSTALLED IN EROSION CONTROL STAGE I WITH 4" TEMPORARY ORIFICE PLATE, REMOVE TEMPORARY ORIFICE PLATE WHEN PERMANENT VEGETATION HAS BEEN ESTABLISHED (SEE DETAIL ON THIS PAGE) ORIFICE PLATE TO BE INCLUDED IN COST OF THE CONTRACT.

**RANDALL ROAD  
 EROSION CONTROL STAGE I**

MATCH LINE STATION 10+00 SEE BELOW

MATCH LINE STATION 22+00 SEE SHEET 42