













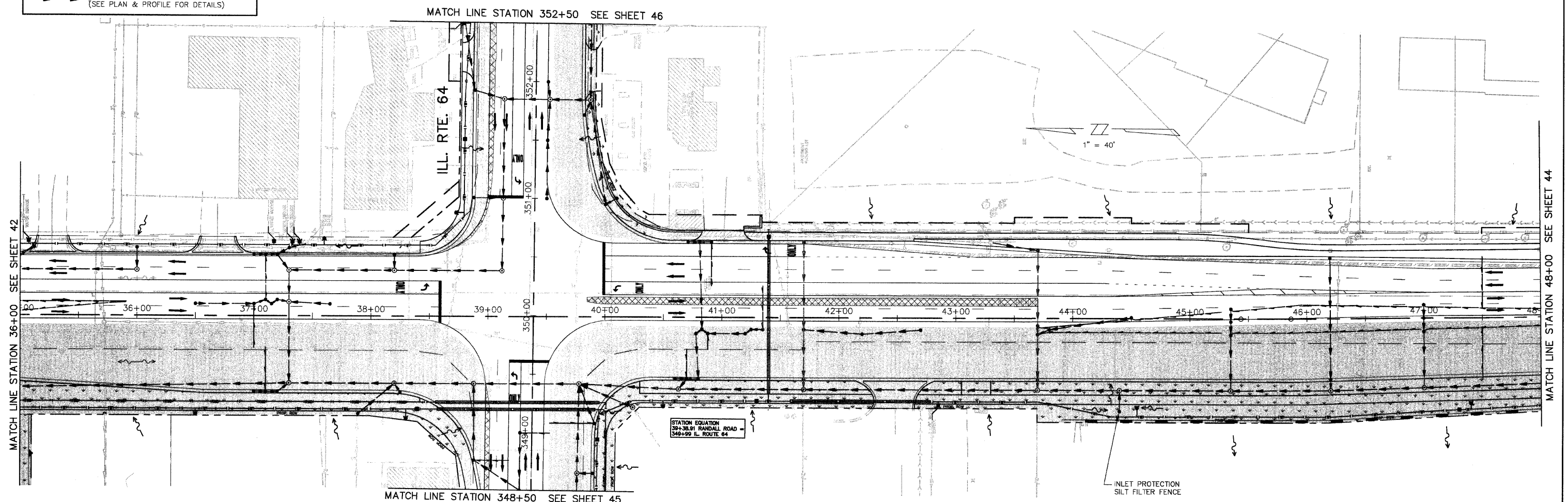


F.A.P. ROUTE	COUNTY	SECTION	COUNTY	TOTAL SHEET
336	99-00243-00-PV	83782	KANE	268
EROSION CONTROL STAGE 1			RANDALL ROAD	43
F.H.W.A. REG.5 ILLINOIS PROJECT F-0336(008)				

EROSION CONTROL LEGEND

-  LIMITS OF STAGE CONSTRUCTION
-  EROSION CONTROL BLANKET (PERMANENT)
-  EROSION CONTROL SEEDING & MULCH (TEMPORARY)
-  SODDING (PERMANENT)
-  SEEDING (PERMANENT)
-  NATIVE PLANTINGS (PERMANENT)
-  RIPRAP (PERMANENT)
(SEE PLAN & PROFILE FOR DETAILS)
-  PERIMETER EROSION BARRIER (TEMPORARY)
-  PERIMETER EROSION BARRIER WITH ORANGE CONSTRUCTION FENCE (TEMPORARY)
-  PERIMETER EROSION BARRIER WITH WIRE SUPPORT (TEMPORARY)
-  DITCH CHECK (TEMPORARY)
-  INLET PROTECTION (TEMPORARY)
-  FLOW DIRECTION
(SEE CROSS SECTIONS FOR DETAILS)
-  PROPOSED STORM SEWER
(SEE PLAN & PROFILE FOR DETAILS)



**RANDALL ROAD
 EROSION CONTROL STAGE I**

MATCH LINE STATION 36+00 SEE SHEET 42

MATCH LINE STATION 48+00 SEE SHEET 44