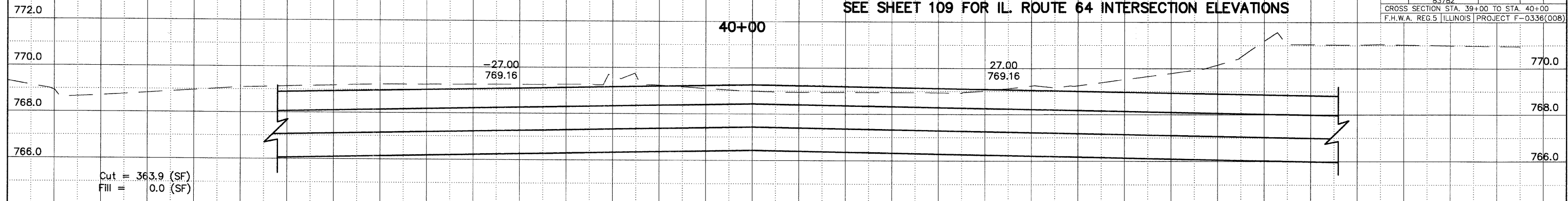


-80 -70 -60 -50 -40 -30 -20 -10 0 10 20 30 40 50 60 70 80

F.A.P. COUNTY SECTION	TOTAL SHEET
ROUTE 99-00243-00-PV COUNTY	SHTS. NO.
336 CONTRACT NO. 83782 KANE	268 226
CROSS SECTION STA. 39+00 TO STA. 40+00	
F.H.W.A. REG. 5 ILLINOIS PROJECT F-0336(00B)	

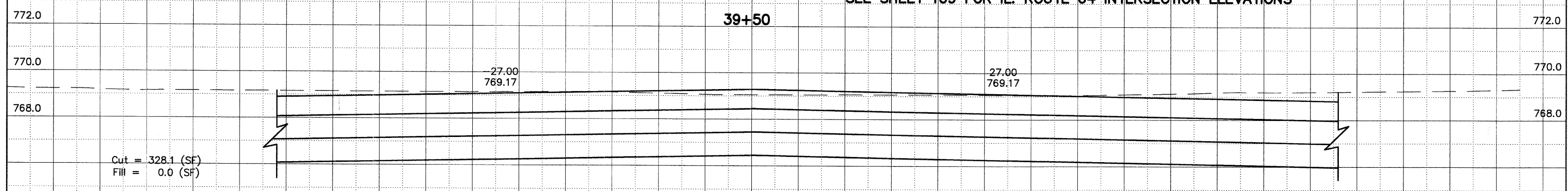
SEE SHEET 109 FOR IL. ROUTE 64 INTERSECTION ELEVATIONS

40+00



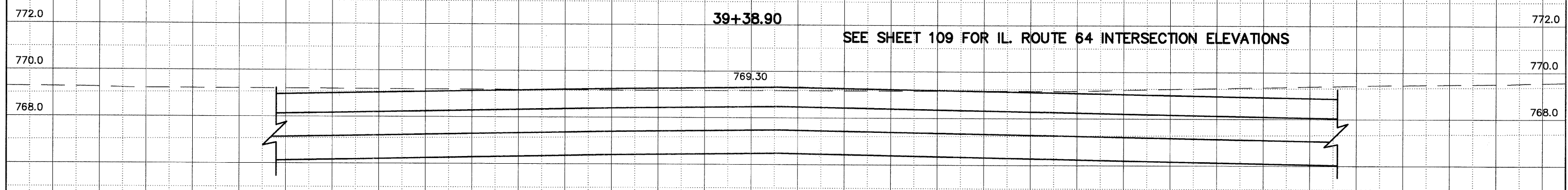
SEE SHEET 109 FOR IL. ROUTE 64 INTERSECTION ELEVATIONS

39+50



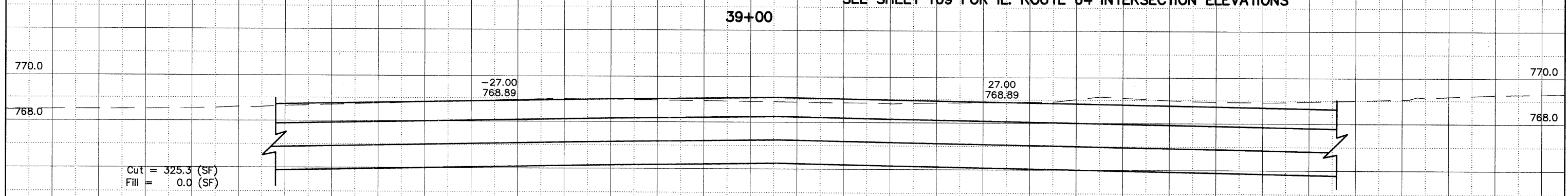
SEE SHEET 109 FOR IL. ROUTE 64 INTERSECTION ELEVATIONS

39+38.90



SEE SHEET 109 FOR IL. ROUTE 64 INTERSECTION ELEVATIONS

39+00



RANDALL ROAD

SCALE:  
1" = 5' HORIZ.  
1" = 2' VERT.

-80 -70 -60 -50 -40 -30 -20 -10 0 10 20 30 40 50 60 70 80