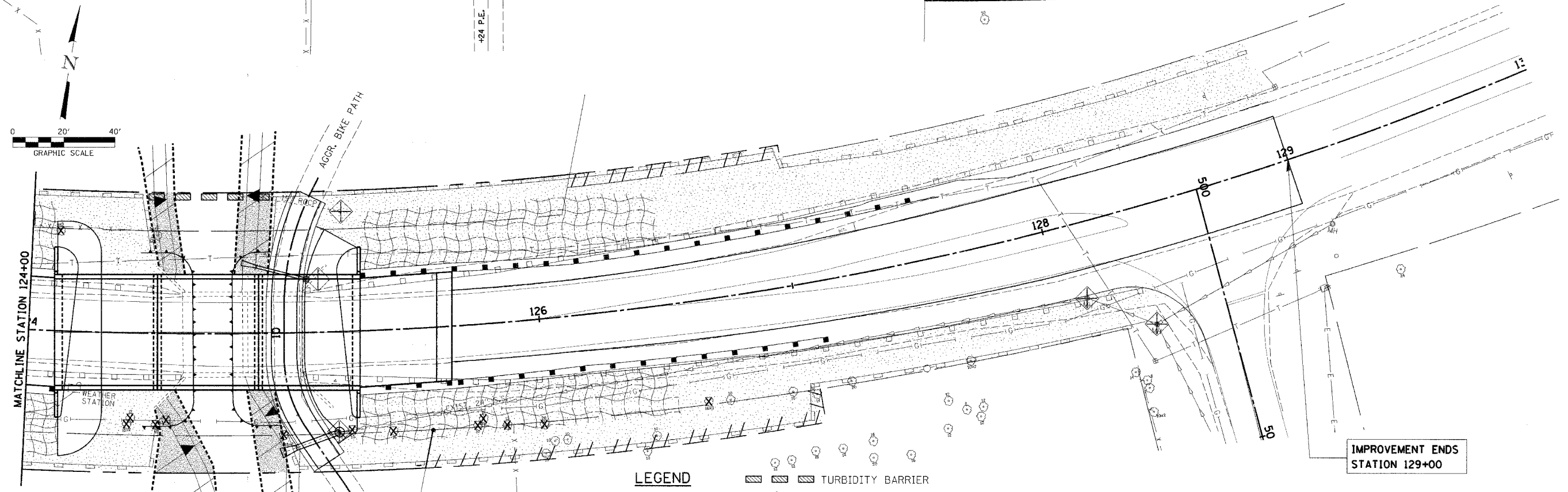
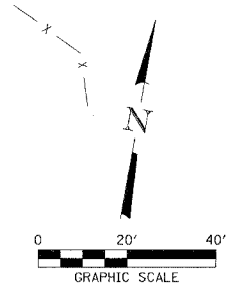
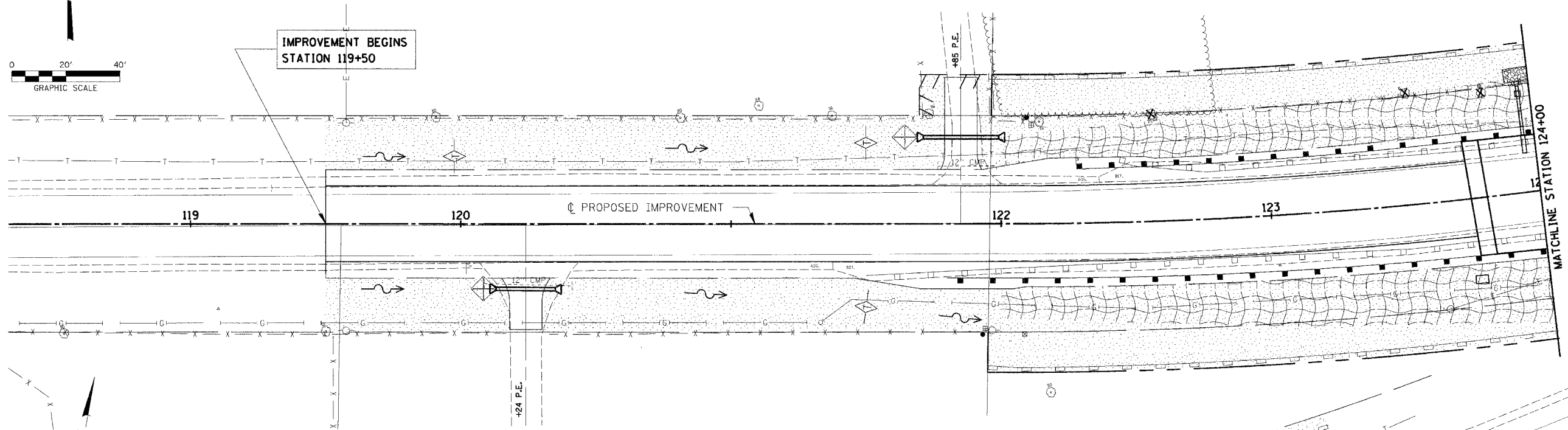
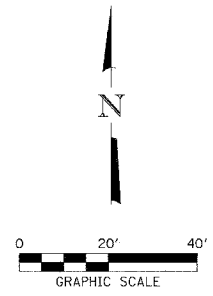


# EROSION CONTROL PLAN & STORMWATER POLLUTION PREVENTION PLAN

ROUTE NO.	SECTION	COUNTY	TOTAL SHEETS	SHEET
F.A.U. 3706	00-00068-00-BR	LAKE	50	12
FED. ROAD DIST. NO.		ILLINOIS	FED. AID PROJECT: BRM-700318763	

CONTRACT NO. 83806



- LEGEND**
- |  |  |  |   |
|--|--|--|---|
|  | EROSION CONTROL BLANKET                    |  | TURBIDITY BARRIER   |
|  | UNDERWATER STRUCTURE EXCAVATION PROTECTION |  | TREE REMOVAL  |
|  | PERIMETER EROSION BARRIER                  |  | INLET PROTECTION  |
|  | TEMPORARY DITCH CHECKS (SPECIAL)           |  | INDICATES WETLAND AREA  |
|  | DITCH FLOW OR OUTFALL                      |  | SEEDING (COMPLETE) OR SODDING (COMPLETE)  |
|  |  |  | INDICATES IMPACTED AREA OF WETLAND AND WATERS OF THE U.S. IMPACTS & SEEDING CLASS 4B. |

**HLR**

Rice, Berry and Associates  
A Division of Hampton, Lenzi and Renwick, Inc.  
Civil & Structural Engineers  
801 S. Durkin Drive  
Springfield, Illinois 62704  
217-546-3400

Account Number 12-07-0047-1  
Date: 05/23/05  
DESIGNED: T.P.L. CHECKED: S.W.M. DRAWN: D.T.M.

**EROSION CONTROL PLAN**  
SECTION 00-00068-07-BR  
F.A.U. 3706 / C.H. 30 / KELSEY ROAD  
LAKE COUNTY