


LEGEND


- EXISTING PAVEMENT
- PROPOSED BITUMINOUS PAVEMENT
- PROPOSED CONCRETE PAVEMENT
- PROPOSED BARRIERS




0' 25' 50' 100'
 FULL SIZE SCALE: 1" = 50'
 HALF SIZE SCALE: 1" = 100'

JUN 10, 2005 2:39 PM CCC
 I:\AIRPORTS\DECATUR\802-04TXD\AIRPORT\SHEETS\CONTRACT-2\R-10\BAR.DWG - Layout1

DATE	REVISION	BY


DECATUR, ILLINOIS
 I.L. PROJ.: DEC-3414 A.I.P. PROJ.: 3-17-0033-28

I.L. Project No. 802-04TXD File No. 101BAR.DWG Scale: N/A Date: 10/28/04	WJM 10/28/04 CCC 10/28/04 WJM 06/07/05
LAYOUT	WJM
DRAWN	CCC
REVIEWED	WJM


HANSON
 Engineers, Architects, Scientists
 1825 South Illinois Street, Suite 2086
 Chicago, Illinois 60608

**TAXIWAY G WIDENING
 PHASE II**
 PROPOSED TEMPORARY
 BARRIER LOCATIONS