

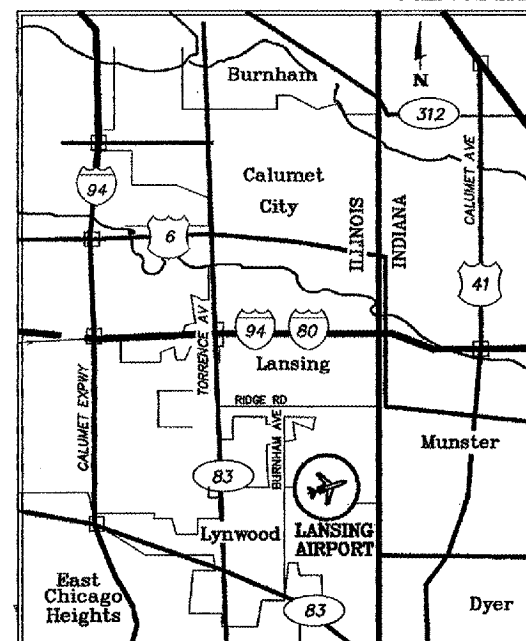
VILLAGE OF LANSING LANSING, ILLINOIS

CONSTRUCTION PLANS FOR LANSING MUNICIPAL AIRPORT

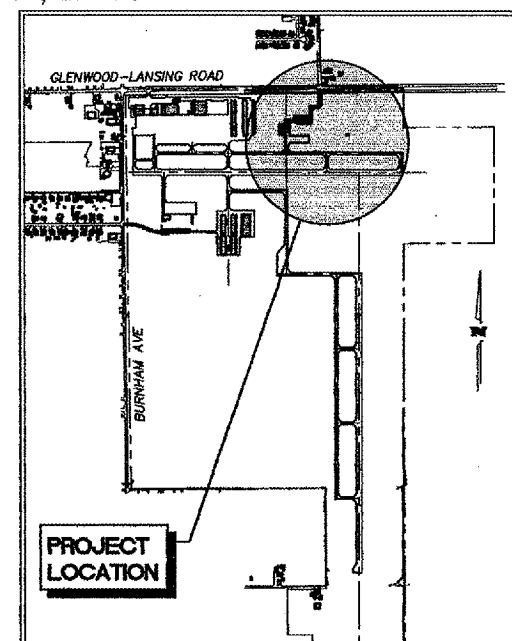
CONSTRUCT NORTH QUADRANT SITE WORK - PHASE 1;
CONSTRUCT TAXIWAY G2 EXTENSION;
GLENWOOD-LANSING ROAD INTERSECTION IMPROVEMENTS

ILLINOIS PROJECT: IGO-3329
A.I.P. PROJECT: 3-17-0121-B21



MARCH 4, 2005
REVISED JUNE 10, 2005



LOCATION MAP



SITE PLAN



INDEX TO SHEETS

- CONSTRUCT NORTH QUADRANT SITE WORK - PHASE 1 AND CONSTRUCT TAXIWAY G2 EXTENSION
- 1 COVER SHEET
 - 2 SUMMARY OF QUANTITIES
 - 3 SITE PLAN / HORIZONTAL AND VERTICAL CONTROL PLAN
 - 4 SEQUENCE OF CONSTRUCTION GENERAL NOTES AND DETAILS
 - 5 SEQUENCE OF CONSTRUCTION PER AC 150/6370-2E (LATEST EDITION)
 - 6 STORM WATER POLLUTION PREVENTION PLAN
 - 7 STORM WATER POLLUTION PREVENTION PLAN NOTES
 - 8 STORM WATER POLLUTION PREVENTION PLAN DETAILS
 - 9 TYPICAL SECTIONS
 - 10 EXISTING CONDITIONS / PROPOSED REMOVALS NORTH QUADRANT SITEWORK AND AUTO PARKING LOT
 - 11 EXISTING CONDITIONS / PROPOSED REMOVALS BORROW SITE
 - 12 GRADING PLAN NORTH QUADRANT SITE WORK AND AUTO PARKING LOT
 - 13 GRADING PLAN BORROW SITE
 - 14 LIGHTING AND PAVEMENT MARKING PLAN NORTH QUADRANT SITEWORK AND AUTO PARKING LOT
 - 15 DRAINAGE, FENCE AND UTILITY PLAN
 - 16 STORM SEWER PROFILES
 - 17 WATERMAIN PLAN AND PROFILE - SHEET 1
 - 18 WATERMAIN PLAN AND PROFILE - SHEET 2
 - 19 DRAINAGE DETAILS - SHEET 1
 - 20 DRAINAGE DETAILS AND SCHEDULE - SHEET 2
 - 21 PRECAST BOX CULVERT DETAILS
 - 22 ELECTRICAL DETAILS - SHEET 1
 - 23 ELECTRICAL DETAILS - SHEET 2
 - 24 ELECTRICAL DETAILS - SHEET 3
 - 25 ELECTRICAL DETAILS - SHEET 4
 - 26 WATERMAIN DETAILS
 - 27 FENCING DETAILS
 - 28 ELECTRIC GATE DETAILS
 - 29 MISCELLANEOUS DETAILS
 - 30 EXISTING CONDITIONS / PROPOSED REMOVALS TAXIWAY G2 EXTENSION
 - 31 PLAN AND PROFILE TAXIWAY G2 STA. 311+00 TO STA. 319+00
 - 32 GRADING PLAN TAXIWAY G2 EXTENSION
 - 33 LIGHTING AND PAVEMENT MARKING PLAN TAXIWAY G2 EXTENSION
 - 34 INDEX TO CROSS SECTIONS / EARTHWORK SUMMARY
 - 35 CROSS SECTIONS STA. 312+00 TO STA. 314+00
 - 36 CROSS SECTIONS STA. 314+11.80 TO STA. 316+00
 - 37 CROSS SECTIONS STA. 316+50 TO STA. 318+00
 - 38 CROSS SECTIONS STA. 318+38.80 TO STA. 319+36
 - 39 CROSS SECTIONS STA. 319+63.30 TO STA. 320+73.50
 - 40 CROSS SECTIONS STA. 320+90 TO STA. 321+14.08
 - 41 CROSS SECTIONS STA. 321+26.09 TO STA. 321+57.09
 - 42 CROSS SECTIONS STA. 321+88.06 TO STA. 322+19.08
 - 43 CROSS SECTIONS STA. 322+50.09 TO STA. 323+89.00
 - 44 CROSS SECTIONS STA. 323+95.18 TO STA. 325+04.67
 - 45 ENGINEERING INFORMATION - SHEET 1
 - 46 ENGINEERING INFORMATION - SHEET 2
 - 47 GLENWOOD-LANSING ROAD INTERSECTION IMPROVEMENTS
 - 48 INTERSECTION IMPROVEMENTS EXISTING CONDITIONS AND SITE PLAN
 - 49 INTERSECTION IMPROVEMENTS TEMPORARY SIGNAL INSTALLATION
 - 50 INTERSECTION IMPROVEMENTS ELECTRICAL PLAN AND MISCELLANEOUS NOTES AND DETAILS
 - 51 INTERSECTION IMPROVEMENTS TRAFFIC SIGNAL INSTALLATION

DESIGN INFORMATION

APPROACH CATEGORY B
DESIGN GROUP II

LANSING MUNICIPAL AIRPORT

TOWNSHIP: 36 NORTH
RANGE: 15 EAST
COOK COUNTY

BLOOM TOWNSHIP
(SECTION: 8 AND 17)
OPPOSITE GLENWOOD-LANSING
ROAD

CALL JULIE
BEFORE EXCAVATING
1-800-892-0123

CMT 03297-02

CRAWFORD, MURPHY & TILLY, INC.
CONSULTING ENGINEERS
SPRINGFIELD, ILLINOIS
AURORA, ILLINOIS
ST. LOUIS, MISSOURI
ROCKFORD, ILLINOIS
PEORIA, ILLINOIS
CHICAGO, ILLINOIS
MEDWARDSVILLE, ILLINOIS
EAST ALTON, ILLINOIS
COLUMBUS, OHIO

SUBMITTED BY D. Kyle Peabody
D. KYLE PEABODY, P.E.

DATE March 18, 2005

Lansing Municipal
airport

APPROVED BY Daniel Podgorski MAYOR
DANIEL PODGORSKI

APPROVED BY Robert R. Malkas AIRPORT MANAGER
ROBERT R. MALKAS

DATE March 3, 2005