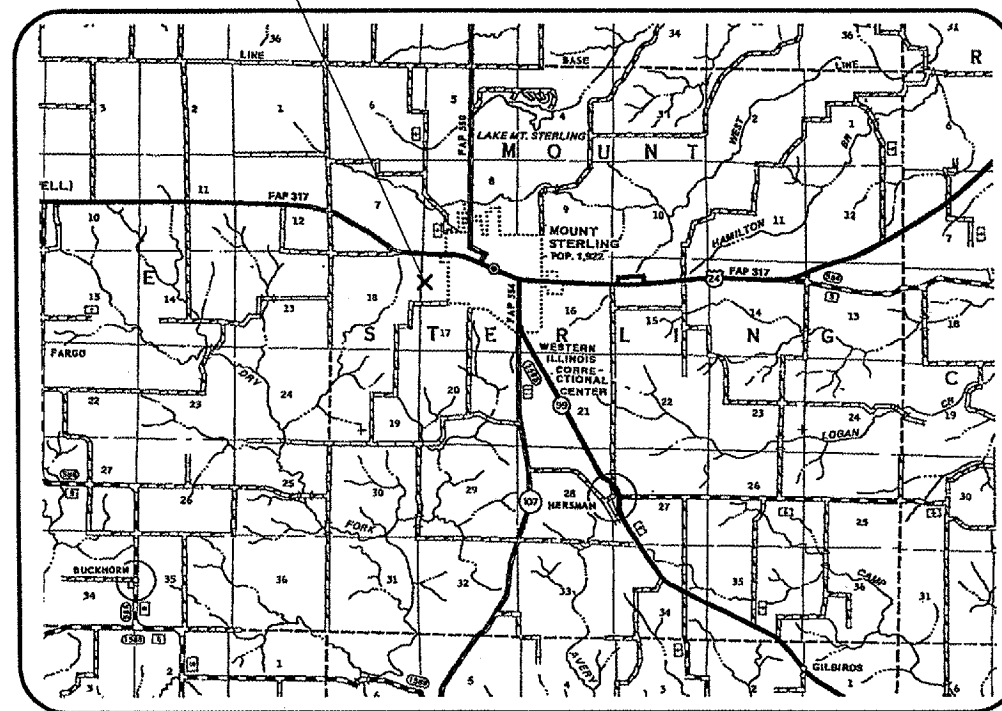


CONSTRUCTION PLANS FOR MT. STERLING MUNICIPAL AIRPORT MT. STERLING, BROWN COUNTY, ILLINOIS

CONSTRUCT A PARTIAL PARALLEL TAXIWAY TO RUNWAY 18-36

THE PROPOSED IMPROVEMENTS CONSIST OF PAVING, LIGHTING, AND MARKING 2,557.5' x 35' TAXIWAY "B" AND 220.5' x 70' TAXIWAY "B-2". ASSOCIATED WORK INCLUDES BITUMINOUS PAVING, MARKING, LIGHTING, GRADING, SEEDING, AND MULCHING.


MT. STERLING MUNICIPAL AIRPORT



LOCATION

ILL. PROJ. 163-3431
A.I.P. PROJ. 3-17-0147-B6

LATITUDE: 39° 59' 15"
LONGITUDE: 90° 48' 15"
ELEVATION: 732.0' M.S.L.
DATE: 05/18/05



FOR ELECTRICAL DESIGN

REVISED 7/21/05




Hanson Professional Services Inc.
ELECTRICAL ENGINEER

Submitted by: *Kevin N. Lightfoot* ENG'R

Date Submitted: 7/21/2005

Lics. Exp. Date: NOVEMBER 30, 2005



Hanson Professional Services Inc.

Submitted by: *Charles A. Hagloch* ENG'R

Date Submitted: 7/21/05

Lics. Exp. Date: NOVEMBER 30, 2005

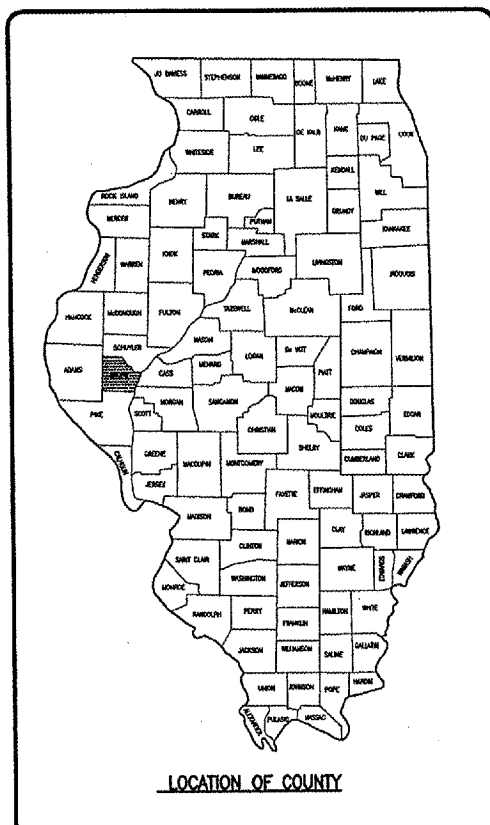
CITY OF MT. STERLING

Submitted By: *Jim [Signature]* MAYOR

Date: _____

Submitted By: *[Signature]* CHAIRMAN AIRPORT ADVISORY BOARD

Date: _____



REVISION	DATE

MT. STERLING MUNICIPAL AIRPORT
MT. STERLING, ILLINOIS
A.I.P. PROJ.: 3-17-0417-B6

LAYOUT	JED	03/14/05
DRAWN	JED	03/21/05
REVIEWED	CAH	05/17/05

HANSON
Hanson Professional Services Inc.
1525 South Sixth Street
Springfield, Illinois 62705-2886
Offices Nationwide

PARALLEL TAXIWAY
TAXIWAY "B"
COVER SHEET

I:\Airports\MtSterling\1818-05TXX\Airport\Sheets\R-001CVR.dgn 07/21/2005, 10:16 AM Bok