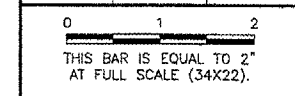


IMAGE FILES: palwaukee_topo.jpg

PA048

K:\Palwaukee\042903\Draw\Sheets\
FILE: txy-grd2.dwg
LAYOUT: Layout1
UPDATE BY: johes
SURVEY BOOK #
DATE: Fri 7/1/05 4:20pm
XREF DWG: tbalnt.dwg
tb.dwg
topo.DWG
txy-base.dwg

Table with 3 columns: NUMBER, BY, DATE. Title: REVISIONS

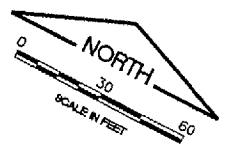
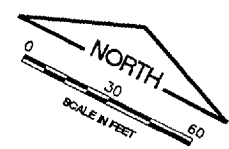
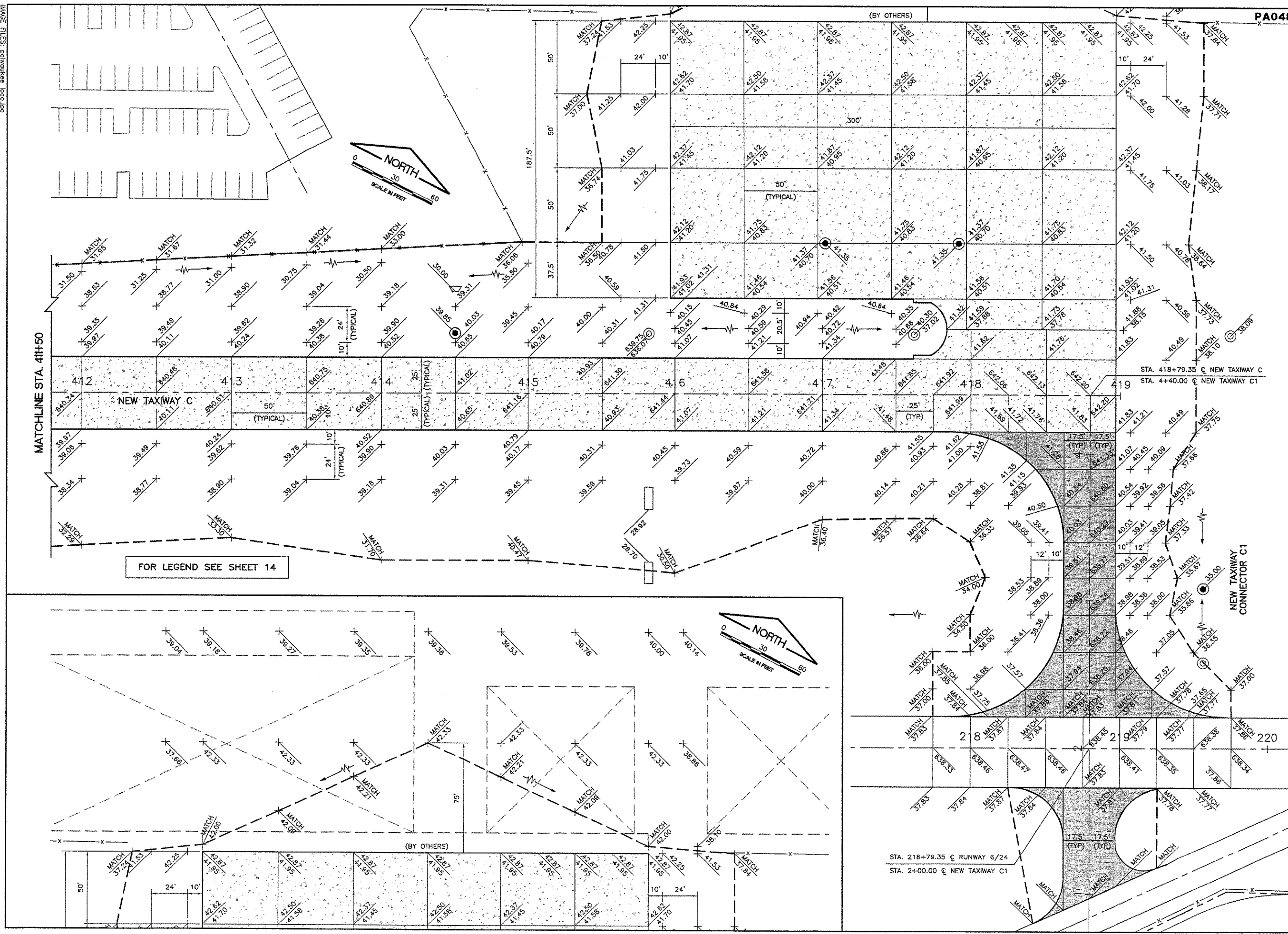


PALWAUKEE MUNICIPAL AIRPORT
WHEELING/PROSPECT HEIGHTS, ILLINOIS
CONSTRUCT TAXIWAY CHARLIE AND EAST QUADRANT APRON
GRADING PLAN - SHEET 2

CMT
CRAWFORD, MURPHY & TILLY, INC.
CONSULTING ENGINEERS
License No. 04-000615



DESIGN BY: JRL
DRAWN BY: JRO
CHECKED BY:
APPROVED BY:
DATE: 06/24/05
JOB No: 04290-03
ILLINOIS PROJECT: PWK-3481
A.I.P. PROJECT: 3-17-0018-BXX
SHEET 15 OF 38 SHEETS



FOR LEGEND SEE SHEET 14

(BY OTHERS)

(BY OTHERS)

STA. 218+79.35 @ RUNWAY 6/24
STA. 2+00.00 @ NEW TAXIWAY C1

STA. 418+79.35 @ NEW TAXIWAY C
STA. 4+40.00 @ NEW TAXIWAY C1

STA. 218+79.35 @ RUNWAY 6/24
STA. 2+00.00 @ NEW TAXIWAY C1

NEW TAXIWAY CONNECTOR C1

MATCHLINE STA. 41H50

NEW TAXIWAY C

NEW TAXIWAY CONNECTOR C1