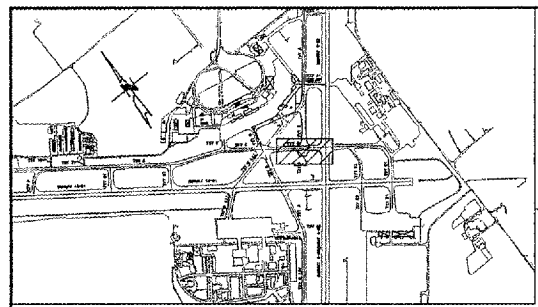
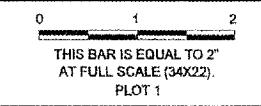
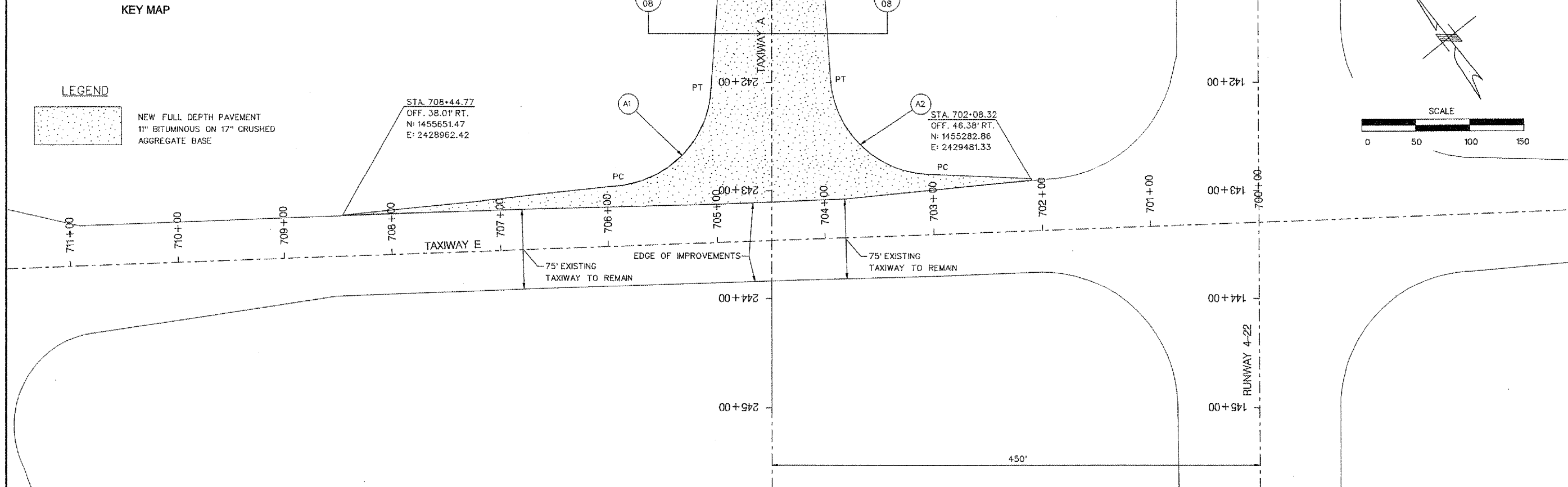



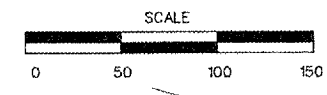
REVISIONS		
NUMBER	BY	DATE



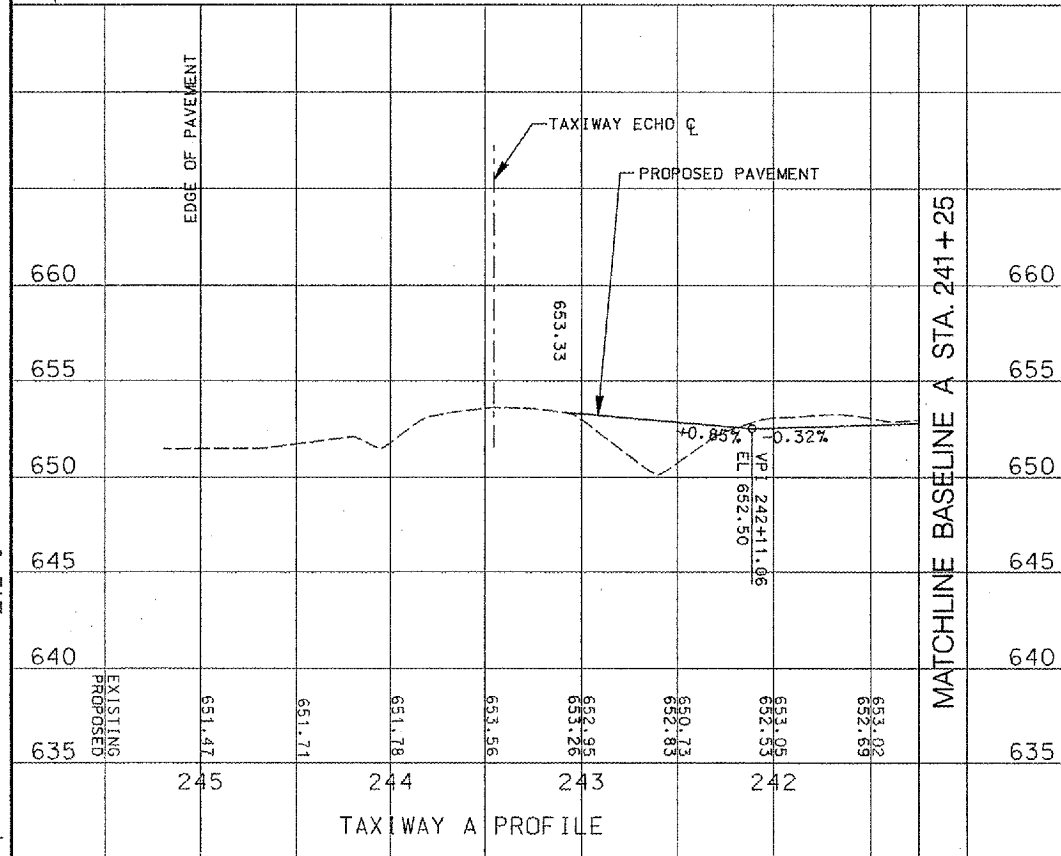
MATCHLINE BASELINE A STA. 241+25



LEGEND
 NEW FULL DEPTH PAVEMENT
 11" BITUMINOUS ON 17" CRUSHED AGGREGATE BASE




RELOCATE TAXIWAY A FROM MID-FIELD INTERSECTION



HORIZONTAL CURVE DATA

CURVE	POINT	STATION	OFFSET	COORDINATES		CURVE ELEMENTS
				NORTHING	EASTING	
A1	PC	242+96.10	146.42' RT	1455517.74	2429174.33	RADIUS=96.00' LENGTH=145.74' DELTA=87.90°
	RP	242+01.16	150.00' RT	1455594.46	2429230.36	
	PT	242+01.07	55.00' RT	1455535.66	2429304.98	
A2	PC	242+84.85	150.00' LT	1455342.85	2429413.93	RADIUS=96.00' LENGTH=149.23' DELTA=90.00°
	RP	241+89.85	150.00' LT	1455417.40	2429472.80	
	PT	241+89.86	55.00' LT	1455476.28	2429398.25	
P1	PC	416+55.58	99.60' LT	1456253.87	2428682.54	RADIUS=55.00' LENGTH=85.92' DELTA=88°30'24.54"
	RP	416+00.58	100.00' LT	1456242.14	2428736.27	
	PT	416+00.65	45.00' LT	1456295.97	2428747.54	



IL PROJECT: PIA-3343
 AIP PROJ: 3-17-0080-XX

FILE: k:\peoria\0406103\drawlsheets\012_pp_1.dgn
DESIGN BY: TCS
DRAWN BY: CAG
CHECKED BY: TCS
APPROVED BY: CET
DATE: JUNE 24, 2005
JOB No: 04061-03

PLAN AND PROFILE
 SHEET 1 OF 3

06/23/2005 k:\peoria\0406103\drawlsheets\012_pp_1.dgn