

STATE OF ILLINOIS
DEPARTMENT OF TRANSPORTATION
DIVISION OF HIGHWAYS

PLANS FOR PROPOSED HIGHWAY

FAP 840 (IL-50 GOVERNORS HIGHWAY)

AT COURT STREET

SECTION: 143 N

**INTERSECTION RECONSTRUCTION,
LIGHTING AND TRAFFIC SIGNAL MODERNIZATION.**

PROJECT: NHF-0840(064)

WILL COUNTY

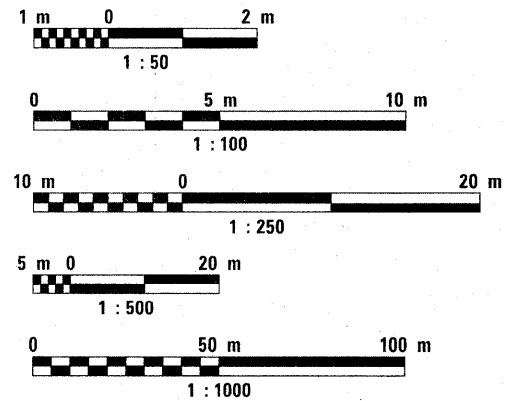
C-91-360-97

FOR INDEX OF SHEETS, SEE SHEET NO. 2

THE IMPROVEMENT IS LOCATED
IN THE VILLAGE OF MONEE

AVERAGE DAILY TRAFFIC
IL-50-2009 ADT=10,000
DESIGN DESIGNATION:
IL 50
1360 (14) ARTERIAL 6.03 (PCC-20)
SPEED LIMIT (POSTED):
IL 50 = 60 KPH (35 MPH)
COURT ST. = 50 KPH (30 MPH)

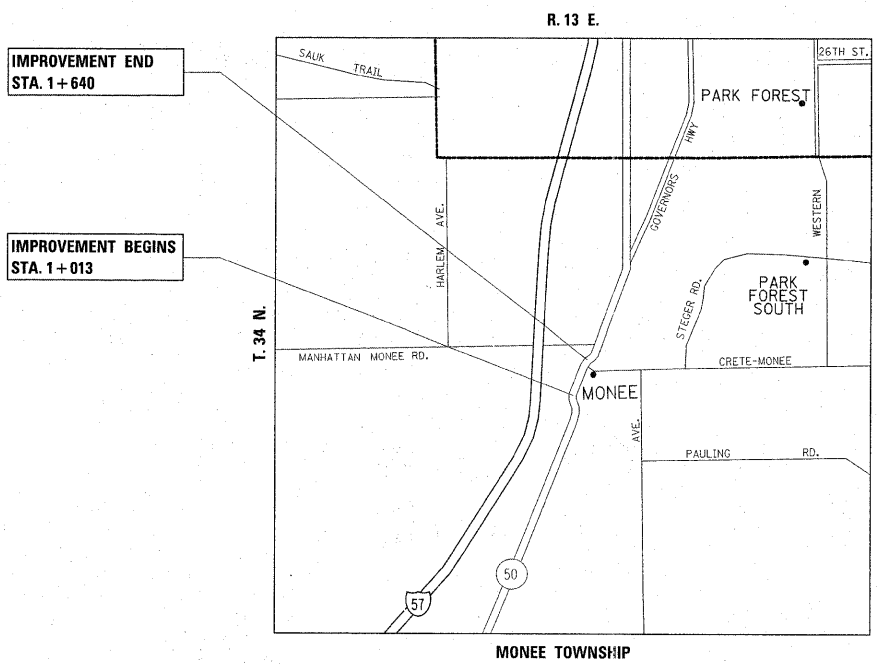
METRIC RATIOS



FULL SIZE PLANS HAVE BEEN PREPARED USING STANDARD
ENGINEERING SCALES. REDUCED SIZED PLANS WILL NOT
CONFORM TO STANDARD SCALES. IN MAKING MEASUREMENTS
ON REDUCED PLANS, THE ABOVE SCALES MAY BE USED.

J.U.L.I.E.
JOINT UTILITY LOCATION INFORMATION FOR EXCAVATION
1-800-892-0123

PROJECT ENGINEER: JENPAI CHANG (847) 705-4432
PROJECT MANAGER: KEN ENG
CONTRACT NO. 60445

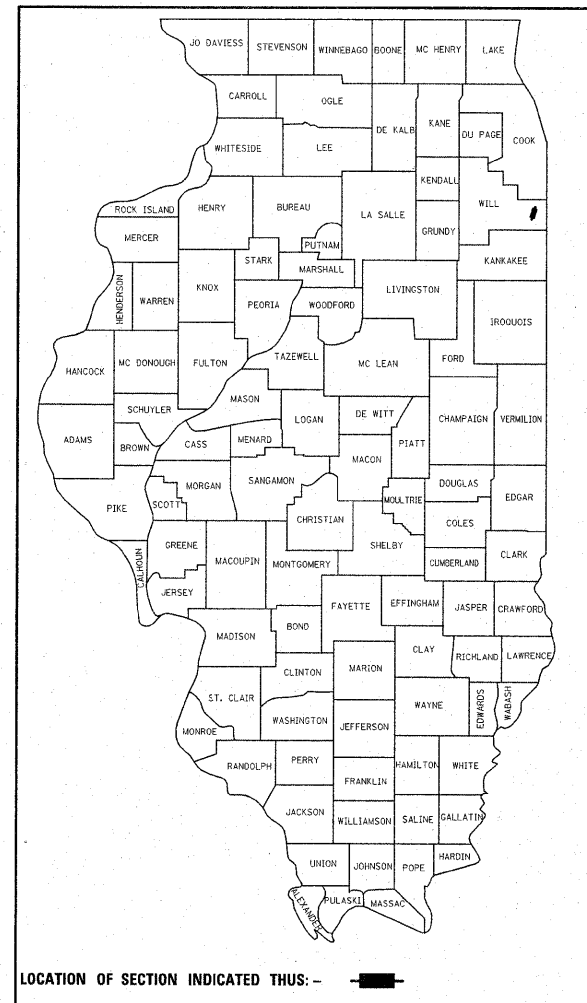


GROSS LENGTH OF PROJECT = 627m (0.627km)
NET LENGTH OF PROJECT = 627m (0.627km)

F.A.E. RTE.	SECTION	COUNTY	TOTAL SHEETS	SHEET NO.
840	143N	WILL	121*	1

* 121 - 10 = 111
CONTRACT NO. - 60445

D-91-360-97



LOCATION OF SECTION INDICATED THUS: - [black rectangle] -

STATE OF ILLINOIS
DEPARTMENT OF TRANSPORTATION
DIVISION OF HIGHWAYS

SUBMITTED 5/4/11 20 11
Diana M. O'Keefe
DEPUTY DIRECTOR OF HIGHWAYS, REGION ENGINEER

July 1 20 11
Scott E. Stitt, P.E.
ENGINEER OF DESIGN AND ENVIRONMENT

July 1 20 11
Christine M. Roedler
DIRECTOR OF HIGHWAYS, CHIEF ENGINEER

**PRINTED BY THE AUTHORITY
OF THE STATE OF ILLINOIS**