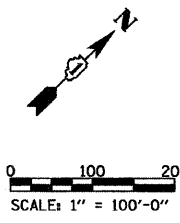


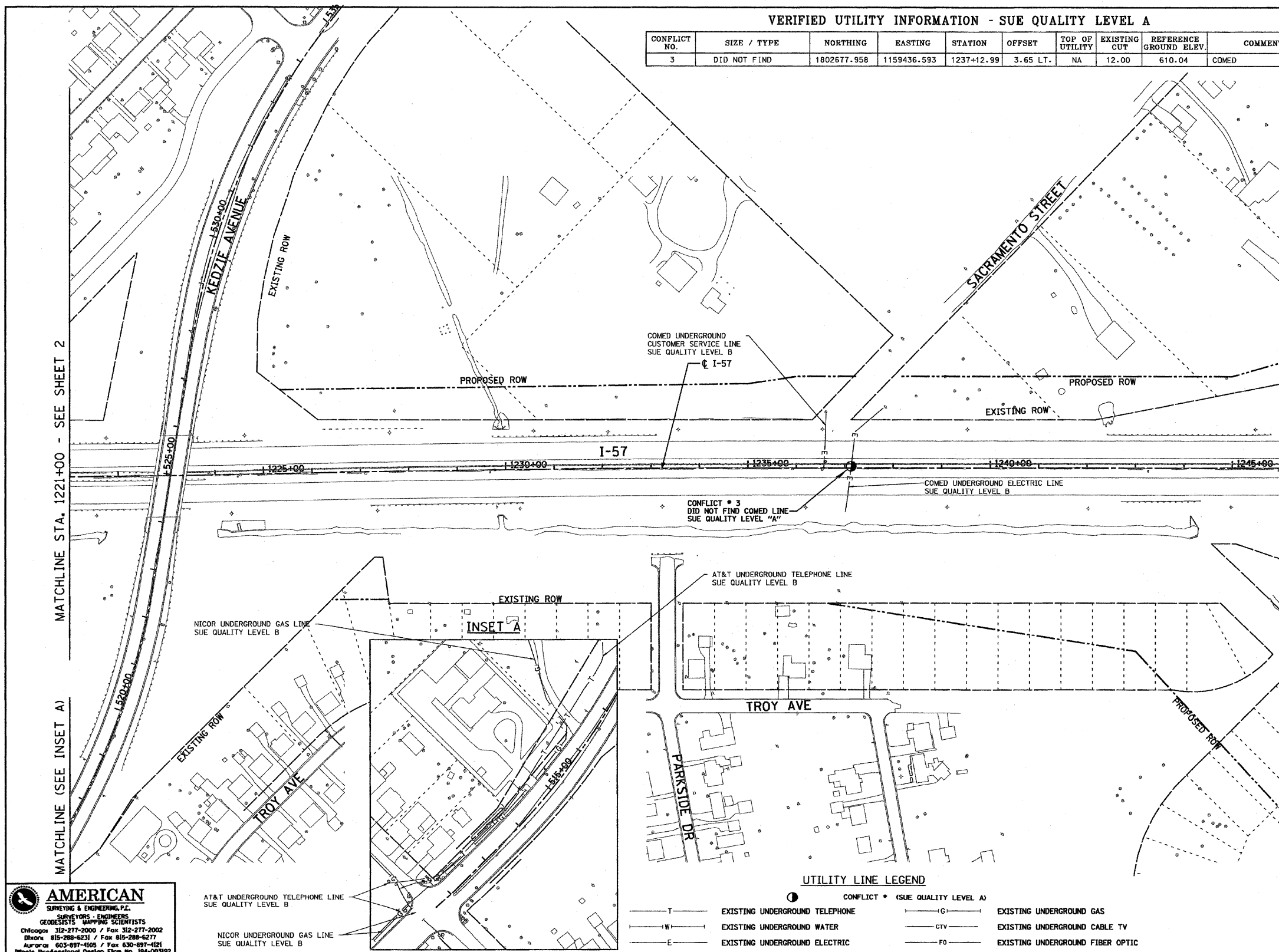
VERIFIED UTILITY INFORMATION - SUE QUALITY LEVEL A

CONFLICT NO.	SIZE / TYPE	NORTHING	EASTING	STATION	OFFSET	TOP OF UTILITY	EXISTING CUT	REFERENCE GROUND ELEV.	COMMENTS
3	DID NOT FIND	1802677.958	1159436.593	1237+12.99	3.65 LT.	NA	12.00	610.04	COMED



NOTES:

- HORIZONTAL CONTROL, VERTICAL CONTROL, CENTERLINE ALIGNMENT, AND TOPOGRAPHIC FEATURES WERE SUPPLIED BY ILLINOIS DEPARTMENT OF TRANSPORTATION.
- AS OF APRIL 6, 2009, ASE HAS NOT RECEIVED AT&T UTILITY MAPS. THEREFORE, AT&T UTILITY LINES SHOWN ARE BASED ON FIELD EVIDENCE.
- LEVEL D INFORMATION OBTAINED FROM VILLAGE OF POSEY'S WATER ATLAS.



MATCHLINE STA. 1221+00 - SEE SHEET 2

MATCHLINE STA. 1246+00 - SEE SHEET 4

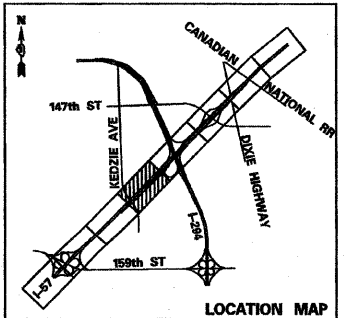
STATE OF ILLINOIS)
) S.S.
COUNTY OF COOK)

UTILITY(IES) SHOWN HEREON HAVE BEEN INVESTIGATED BY ASE IN ACCORDANCE WITH SUE INDUSTRY STANDARDS QUALITY LEVEL A (QLA) AND B (QLB). ALL OTHER INFORMATION SHOWN HAS BEEN PROVIDED BY OTHERS.

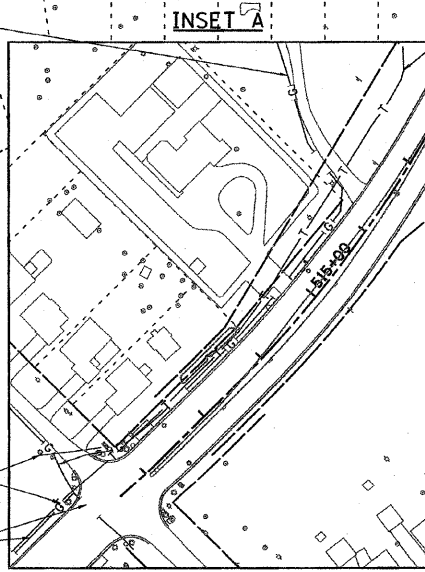
FIELD WORK WAS PERFORMED BETWEEN THE 8TH OF APRIL AND 22ND DAY OF APRIL, A.D., 2010.

IN WITNESS WHEREOF, I HAVE HEREUNTO SET MY HAND AND SEAL THIS 23RD DAY OF APRIL, A.D., 2010. CHICAGO, IL.

Steven M. Riens
STEVEN M. RIENS ILLINOIS PROFESSIONAL
ENGINEER NUMBER 62-044619
MY LICENSE EXPIRES 11/30/2011



AMERICAN
SURVEYING & ENGINEERING, P.C.
SURVEYORS - ENGINEERS
GEODESISTS - MAPPING SCIENTISTS
Chicago 312-277-2000 / Fax 312-277-2002
Darien 815-298-4231 / Fax 815-298-6277
Aurora 630-897-4108 / Fax 630-897-4121
Illinois Professional Design Firm No. 184-003192



UTILITY LINE LEGEND

— T —	EXISTING UNDERGROUND TELEPHONE	— G —	EXISTING UNDERGROUND GAS
— W —	EXISTING UNDERGROUND WATER	— CIV —	EXISTING UNDERGROUND CABLE TV
— E —	EXISTING UNDERGROUND ELECTRIC	— FO —	EXISTING UNDERGROUND FIBER OPTIC

● CONFLICT * (SUE QUALITY LEVEL A)

APPROVED _____ DATE _____
CHIEF ENGINEER

TYLIN INTERNATIONAL

THE ILLINOIS STATE TOLL HIGHWAY AUTHORITY
3700 OGDEN AVENUE
DOWNERS GROVE, ILLINOIS 60615

REVISIONS	
NO.	DATE

STA. 1221+00 TO STA. 1246+00
I-574 AT I-57 INTERCHANGE
SUBSURFACE UTILITY LOCATIONS

DRAWING NO.
3 OF 5

TYLIN INTERNATIONAL	USER NAME = #USER#	DESIGNED - DM	REVISED -	STATE OF ILLINOIS DEPARTMENT OF TRANSPORTATION	KEDZIE AVENUE PROJECT SUBSURFACE UTILITY LOCATIONS	F.A. RTE. 57	SECTION 1313.1B-1	COUNTY COOK	TOTAL SHEETS 162	SHEET NO. 49
	PLOT SCALE = #SCALE#	DRAWN - DM	REVISED -			SCALE: N.T.S	SHEET NO. 2 OF 2 SHEETS	STA. TO STA.	CONTRACT NO. 60K14	ILLINOIS FED. AID PROJECT
	PLOT DATE = 5/3/2011	CHECKED - SES	REVISED -							
		DATE - 5/5/2011	REVISED -							

p:\602540\57-294\road\p2_kedzie\VP2_SUE_SHT02.dgn 11:37:43 AM 5/3/2011