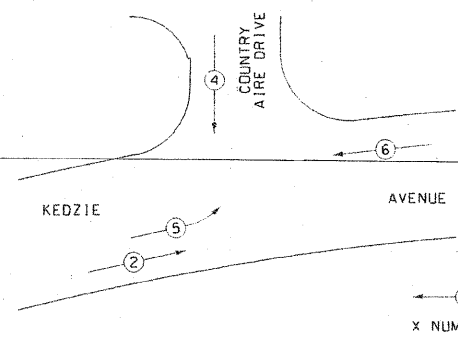


County Highway	Fiscal Year	Sheet No.	Total Sheets
W46	1998	67	105

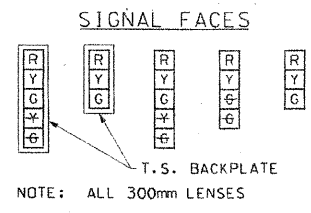
Section 96-W4608-01-RP

**CONTROLLER SEQUENCE**  
 REFERRING TO STANDARD 857001. THE VEHICULAR PHASES USED ARE DESIGNATED BELOW.



**LEGEND**  
 ← (X) → VEHICULAR MOVEMENT  
 X NUMBER REFERS TO ASSOCIATED PHASE

**PHASE DESIGNATION DIAGRAM**

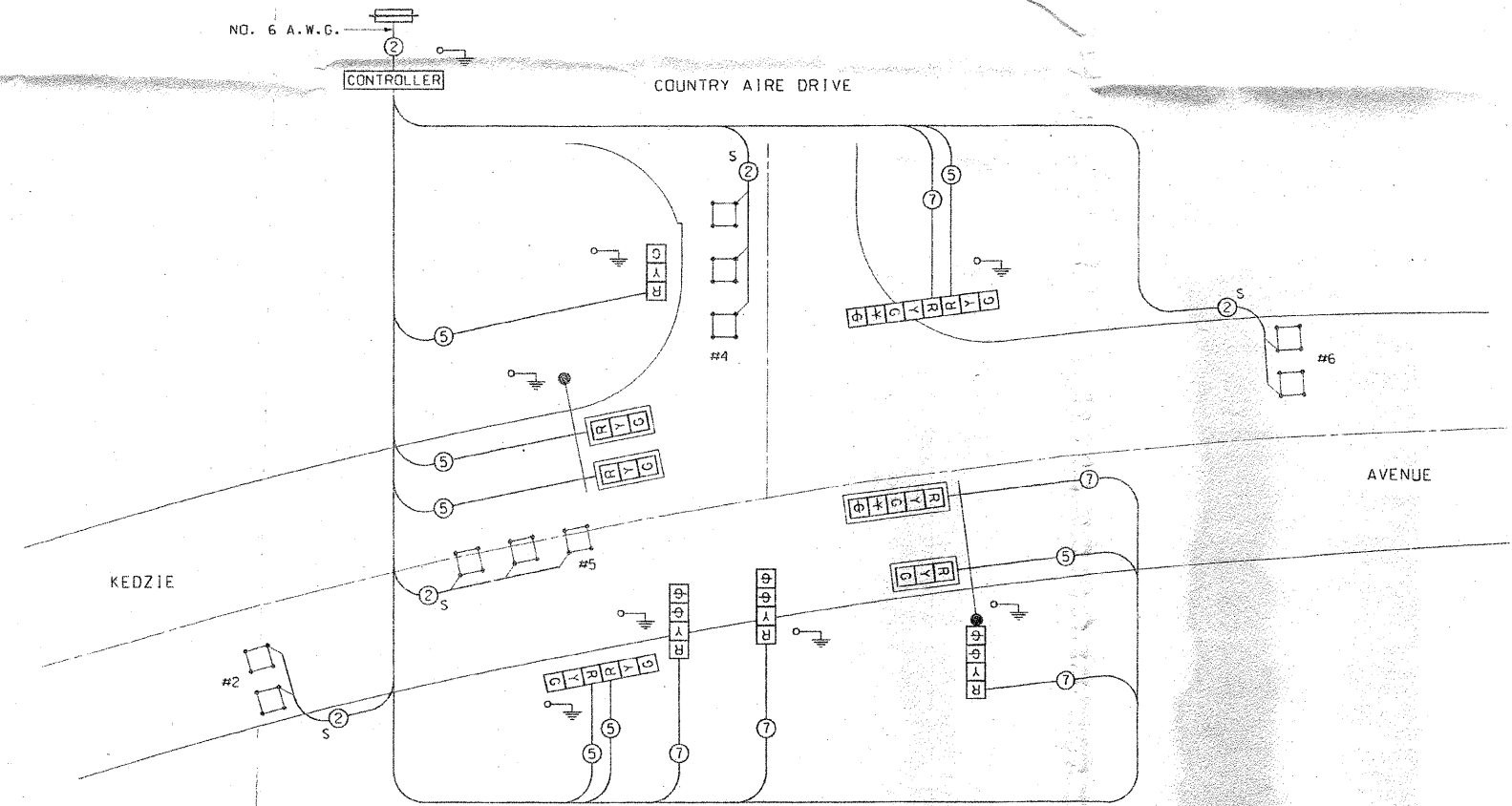


**SIGNAL LENSES**

R RED  
 Y YELLOW  
 G GREEN  
 X YELLOW TURN INDICATOR  
 G GREEN TURN INDICATOR

**CABLE PLAN LEGEND**

[R]	300mm TRAFFIC SIGNAL SECTION
[CONTROLLER]	CONTROLLER CABINET
[ ]	VEHICLE DETECTOR INDUCTION LOOP
(2)	DENOTES NUMBER OF CONDUCTORS (NEW) ALL LOOP DETECTOR CABLE TO BE TWISTED & SHIELDED. ALL CABLE NO. 14 EXCEPT AS INDICATED.
'P' [R Y G X G]	SIGNAL FACE WITH BACKPLATE 'P' INDICATES PROGRAMMED
[ ]	GROUNDING SYSTEM CONNECTION
S	SHIELDED & TWISTED
[ ]	SERVICE INSTALLATION, TYPE D



CCHD DOES NOT GUARANTEE THE ACCURACY OF THESE PLANS. THE RECIPIENT IS REQUIRED TO FIELD CHECK THE EXISTING INSTALLATION TO VERIFY THE EQUIPMENT LOCATIONS

CABLE PLAN  
 N.T.S.

**FOR INFORMATION ONLY**

COUNTY OF COOK DEPARTMENT OF HIGHWAYS	
TRAFFIC SIGNAL INSTALLATION KEDZIE AVENUE AT COUNTRY AIRE DRIVE	
COMPUTED JAJ	
DRAWN JAJ	
CHECKED CDR/DGW	
F.A. RTE. 57	SECTION 1313.1B-1
COUNTY COOK	TOTAL SHEETS 162
	SHEET NO. 105
CONTRACT NO. 60K14	
FED. ROAD DIST. NO.	ILLINOIS FED. AID PROJECT

TYLIN INTERNATIONAL	USER NAME = #USERS	DESIGNED - DM	REVISED -
	PLOT SCALE = #SCALE*	DRAWN - DM	REVISED -
	PLOT DATE = 5/3/2011	CHECKED - SES	REVISED -
		DATE - 5/5/2011	REVISED -

STATE OF ILLINOIS  
 DEPARTMENT OF TRANSPORTATION

KEDZIE AVENUE PROJECT EXISTING TRAFFIC SIGNAL PLANS - COUNTRY AIRE DRIVE	
SCALE: N.T.S.	SHEET NO. 4 OF 4 SHEETS
STA.	TO STA.

24-JAN-1998 16:45 JJones  
 et:\23401\cadd\td\cads\kedzie05.dgn

ps:\602540(57-294)\road\p2\_kedzie\p2\_SIG\_EX\_SHT04.dgn 11:36:32 AM