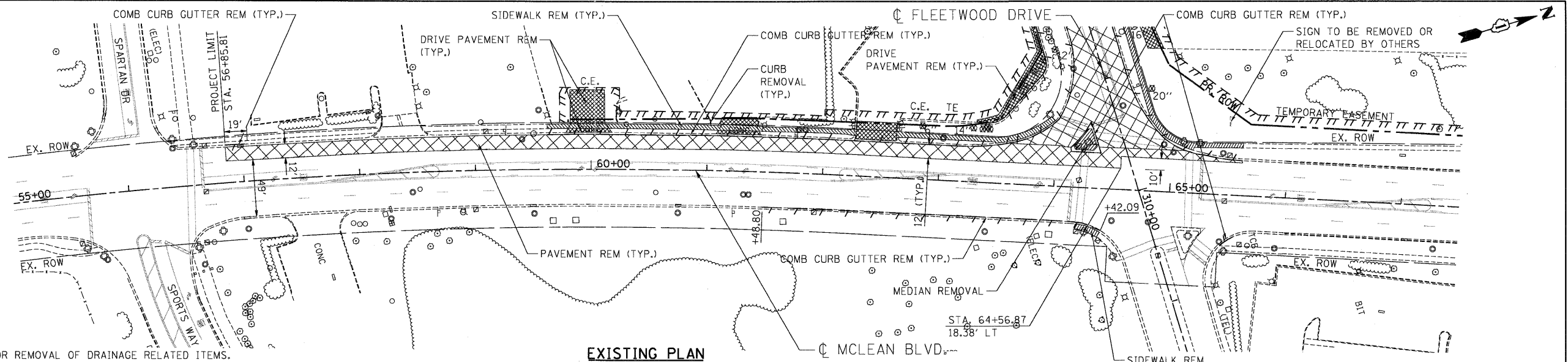


PLAN SURVEYED BY DATE  
 ALIGNMENT CHECKED  
 NOTE BOOK NO. OF WAY CHECKED  
 PROJ. FILE NAME

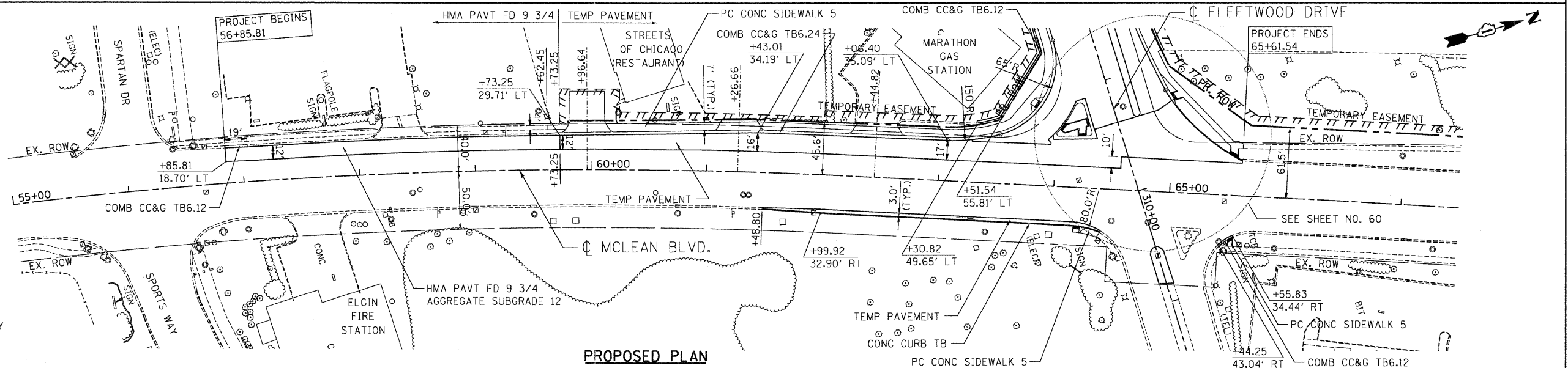
FILE SURVEYED BY DATE  
 GRADES CHECKED  
 NOTE BOOK NO. NOTED  
 STRUCTURE NOTATIONS CHECKED  
 PROJ. FILE NAME

5-12-2011, 16:05:19  
 \\FS-0044\WORK\VALT.D - TRNS. 07-2202-2174-001\CIVIL\CAD\60K90\95\FEE\NDIBK90\95\FEE\PLN\PR\MCLEAN.BLD



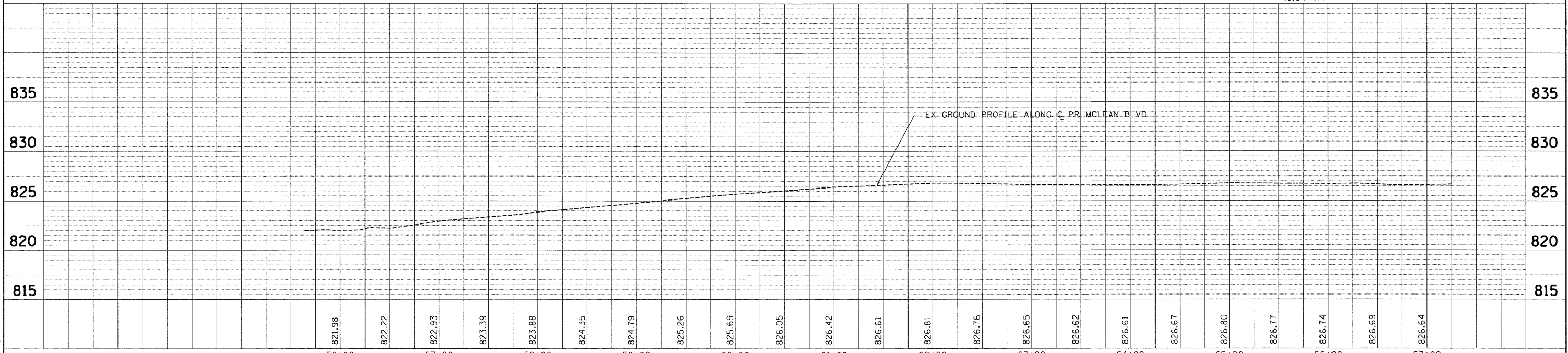
NOTE: SEE DRAINAGE AND UTILITY PLANS FOR REMOVAL OF DRAINAGE RELATED ITEMS.

EXISTING PLAN



NOTES  
 SEE SHEET 61 FOR DRIVEWAY SCHEDULES.

PROPOSED PLAN



FILE NAME =	USER NAME = #USER#	DESIGNED - MRK	REVISED -	<b>STATE OF ILLINOIS</b> <b>DEPARTMENT OF TRANSPORTATION</b> FAP ROUTE 345 / US ROUTE 20	<b>ROADWAY PLAN AND PROFILE</b> <b>MCLEAN BOULEVARD</b>	F.A.P. RTE.	SECTION	COUNTY	TOTAL SHEETS	SHEET NO.	
#FILE#	PLOT SCALE = #SCALE#	DRAWN - MRK	REVISED -			345	8R-HB-2-BY-1	KANE	434	50	
	PLOT DATE = #DATE#	CHECKED - DDH	REVISED -			CONTRACT NO. 60K90					
		DATE - 05/18/11	REVISED -			FED. ROAD DIST. NO. [ILLINOIS] FED. AID PROJECT					