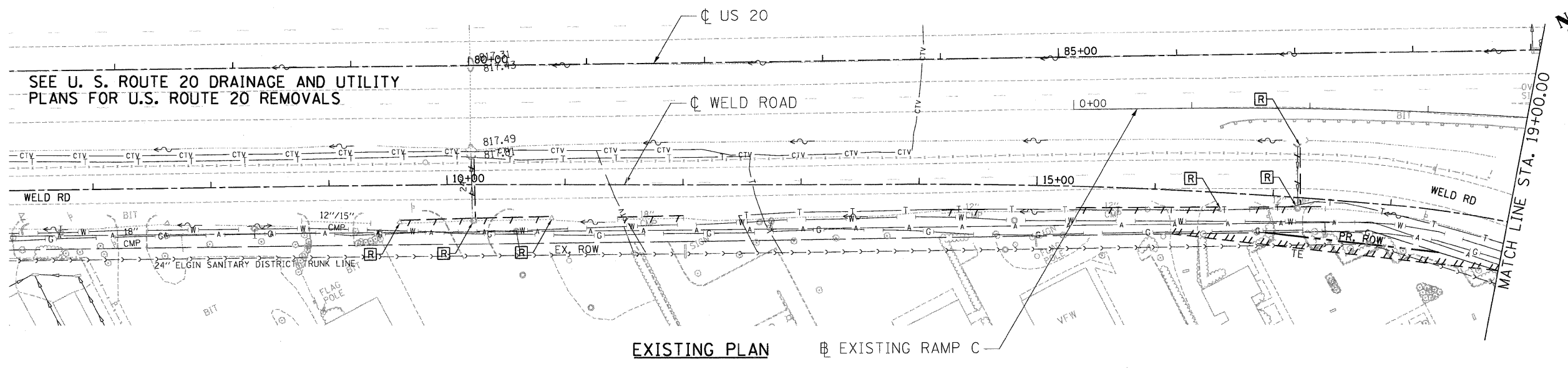
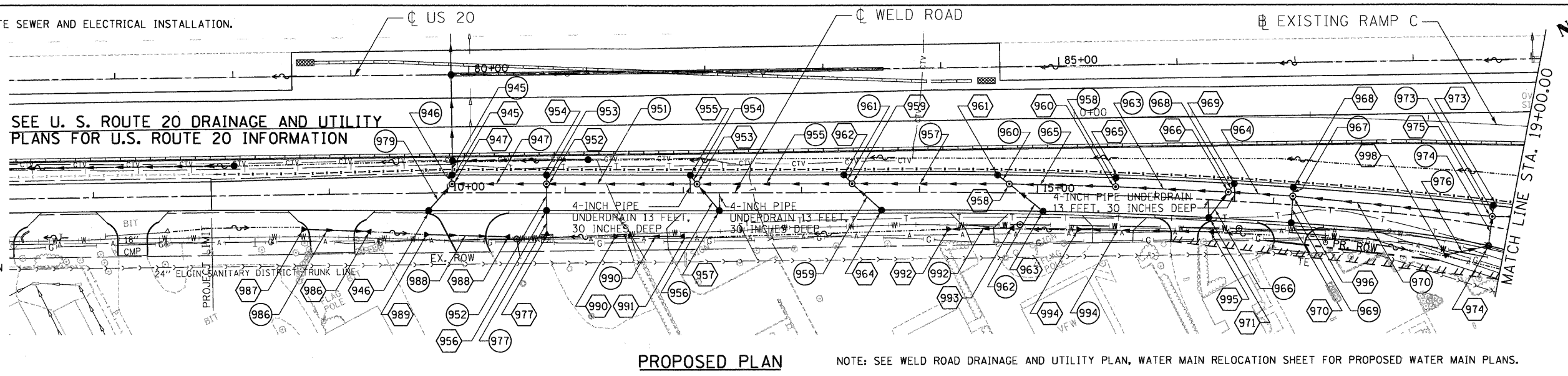


PLAN SURVEYED BY DATE
 NOTE BOOK NO. CHECKED BY DATE
 NO. OF WAY CHECKED DATE
 NO. FILE NAME

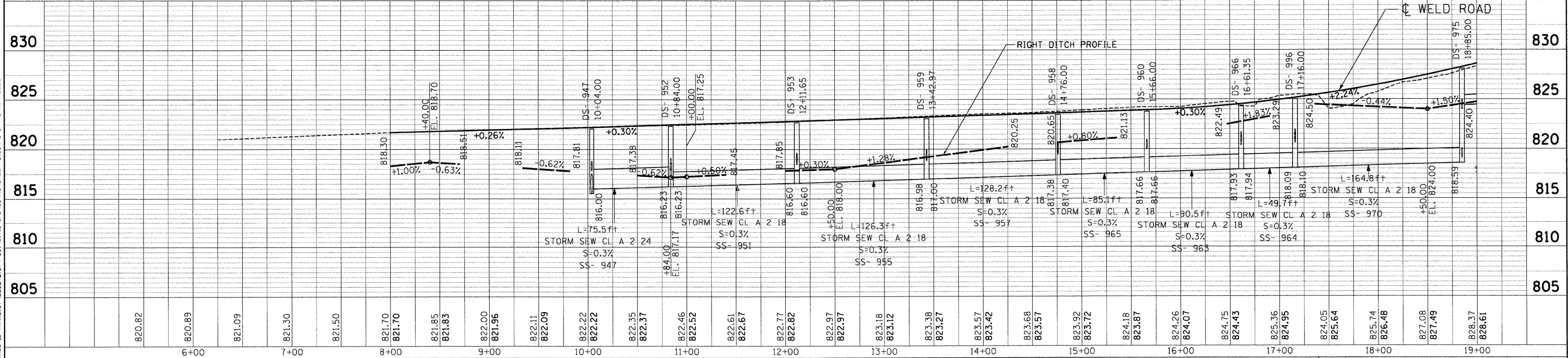
- LEGEND**
- EX. INLET
 - EX. CATCH BASIN
 - EX. MANHOLE
 - EX. STORM SEWER
 - EX. SANITARY SEWER
 - ⊕ EX. FIRE HYDRANT
 - PIPE REMOVAL
 - [R] STRUCTURE TO BE REMOVED
 - [ADJ] STRUCTURE TO BE ADJUSTED



- LEGEND**
- PROPOSED MANHOLE
 - PROPOSED CATCH BASIN
 - ▶ PROPOSED CULVERT
 - ▶ END SECTION
 - PROPOSED INLET
 - PROPOSED DRYWELL
 - PROPOSED STORM SEWER
 - PROPOSED CULVERT
 - PROPOSED PIPE UNDERDRAIN
 - PROPOSED DITCH
 - PROPOSED SWALE
 - PROPOSED PIPE
 - ⊕ PROPOSED STR.
 - ▨ RIPRAP APRON



PROFILE SURVEYED BY DATE
 NOTE BOOK NO. CHECKED BY DATE
 NO. OF WAY CHECKED DATE
 NO. FILE NAME



STATE OF ILLINOIS
 DEPARTMENT OF TRANSPORTATION
 FAP ROUTE 345 / US ROUTE 20

DRAINAGE AND UTILITY PLAN AND PROFILE
 WELD ROAD
 SCALE: HORIZ. 1"=50' VERT. 1"=5'
 STA. 8+00.00 TO STA. 19+00.00

F.A.P. RTE.	SECTION	COUNTY	TOTAL SHEETS	SHEET NO.
345	8R-HB-2-BY-1	KANE	434	159
CONTRACT NO. 60K90				

FILE NAME	USER NAME	DESIGNED	REVISED
#FILE#	#USER#	SH	SH, FS
PLOT SCALE = #SCALE#	CHECKED	TL	REVISED
PLOT DATE = #DATE#	DATE	05/18/11	REVISED



5-12-2011 16:15:19
 \F:\5-084\MAIN\1.D - TRANS.07\2202\21379-801\CIVIL\CONV\60K90\SHEET.DWG\60K90-SHT-DRAIN\DWG.DGN