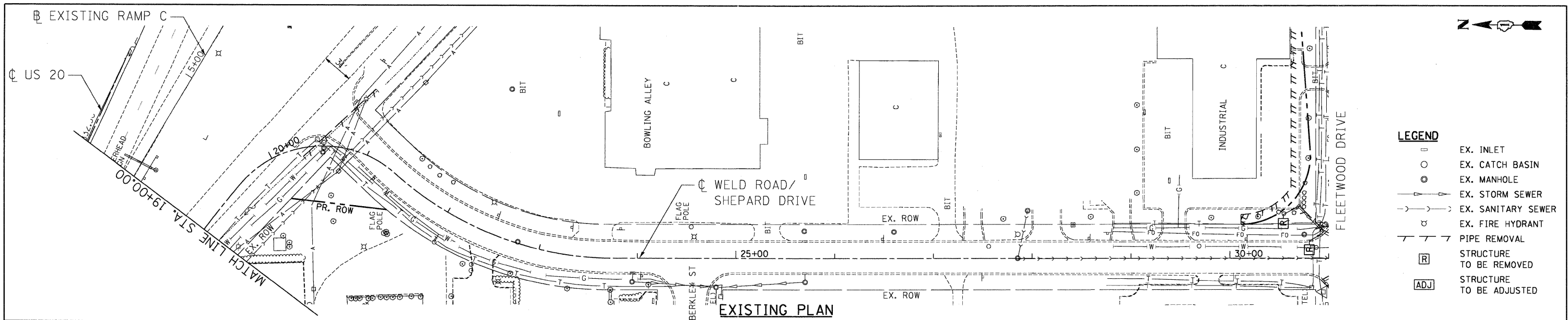


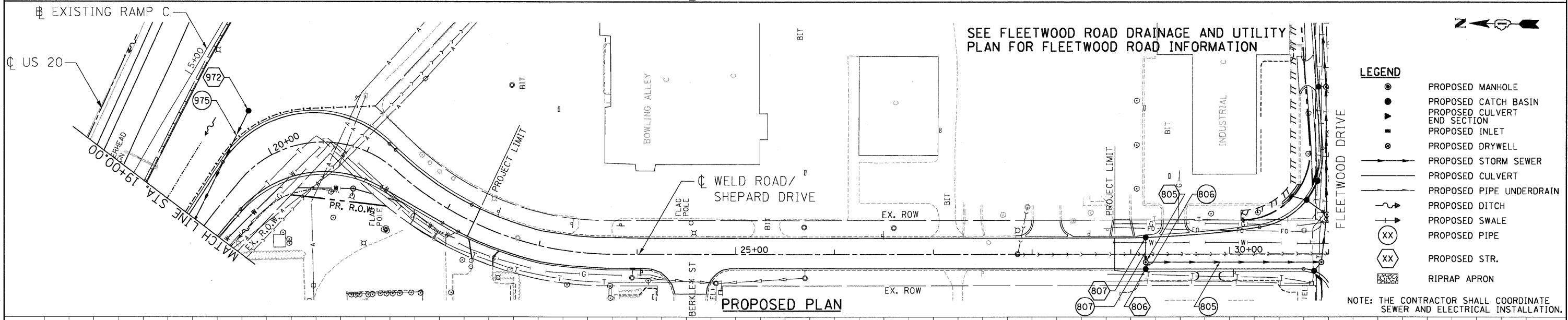
PLAN	SURVEYED	DATE
	ALIGNMENT	
	NOTED	
	CHECKED	
	BY	
	NO.	

PROFILE	SURVEYED	DATE
	GRADES	
	NOTED	
	CHECKED	
	BY	
	NO.	



**LEGEND**

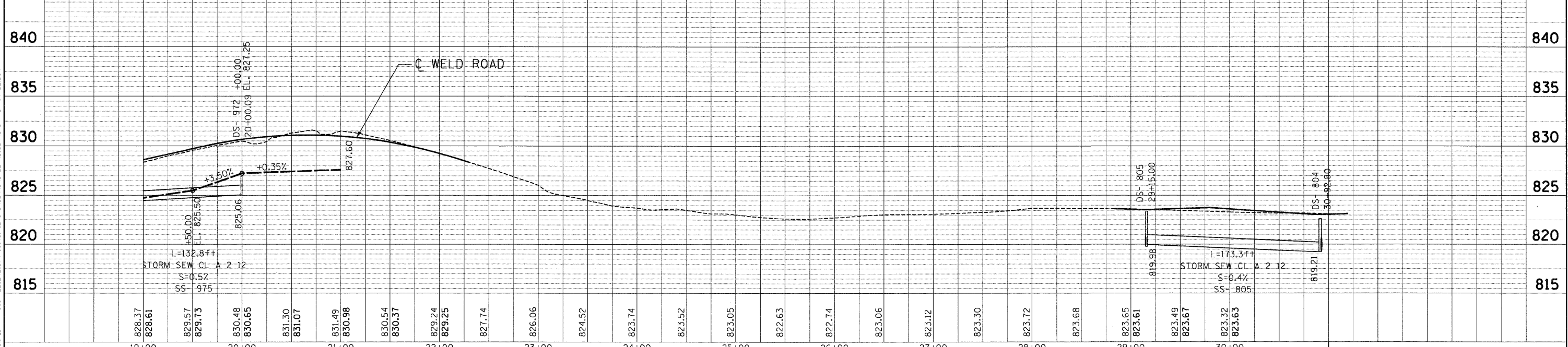
- EX. INLET
- ⊙ EX. CATCH BASIN
- ⊙ EX. MANHOLE
- EX. STORM SEWER
- EX. SANITARY SEWER
- ⊕ EX. FIRE HYDRANT
- PIPE REMOVAL
- [R] STRUCTURE TO BE REMOVED
- [ADJ] STRUCTURE TO BE ADJUSTED



**LEGEND**

- ⊙ PROPOSED MANHOLE
- ⊙ PROPOSED CATCH BASIN
- ▴ PROPOSED CULVERT END SECTION
- PROPOSED INLET
- PROPOSED DRYWELL
- PROPOSED STORM SEWER
- PROPOSED CULVERT
- PROPOSED PIPE UNDERDRAIN
- PROPOSED DITCH
- PROPOSED SWALE
- PROPOSED PIPE
- XX PROPOSED STR.
- ▨ RIPRAP APRON

NOTE: THE CONTRACTOR SHALL COORDINATE SEWER AND ELECTRICAL INSTALLATION.



FILE NAME =	USER NAME = #USER#	DESIGNED - SH	REVISED -	<b>STATE OF ILLINOIS</b> <b>DEPARTMENT OF TRANSPORTATION</b> FAP ROUTE 345 / US ROUTE 20	<b>DRAINAGE AND UTILITY PLAN AND PROFILE</b> <b>WELD ROAD</b>		F.A.P. RTE. 345	SECTION 8R-HB-2-BY-1	COUNTY KANE	TOTAL SHEETS 434	SHEET NO. 160
#FILE#		DRAWN - SH, FS	REVISED -		SCALE: HORIZ. 1"=50'    VERT. 1"=5'		STA. 19+00.00 TO STA. 30+00.00		CONTRACT NO. 60K90		
		CHECKED - TL	REVISED -		FED. ROAD DIST. NO. [ILLINOIS] FED. AID PROJECT						
		DATE - 05/18/11	REVISED -								

5-12-2011 16:15:25 HAYWARD  
 \\FS-0644\N\WALL.LD - IRMS.07.2202-21379-001\CIVIL\CAD\60K90\511EET\DRAIN\02.DGN

