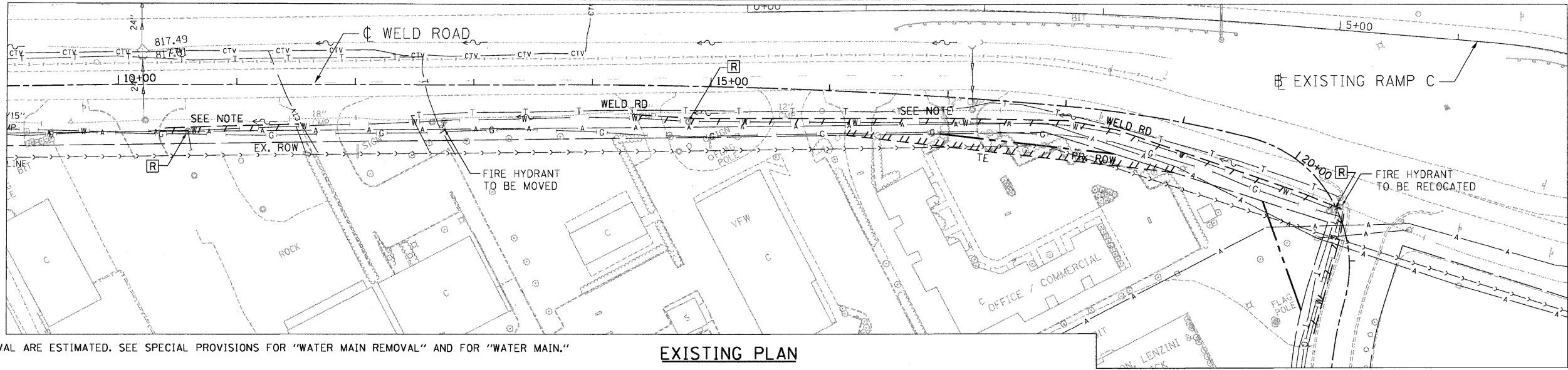


DATE: _____ BY: _____
 SURVEYED _____
 ALIGNED _____
 CHECKED _____
 PLAN NOTE BOOK NO. _____
 PT. OF WAY CHECKED _____
 ROAD FILE NAME: _____

DATE: _____ BY: _____
 SURVEYED _____
 GRADES CHECKED _____
 PROFILE NOTE BOOK NO. _____
 B.M. NOTED _____
 STRUCTURE NOTATIONS CTRD _____
 DRAINAGE _____

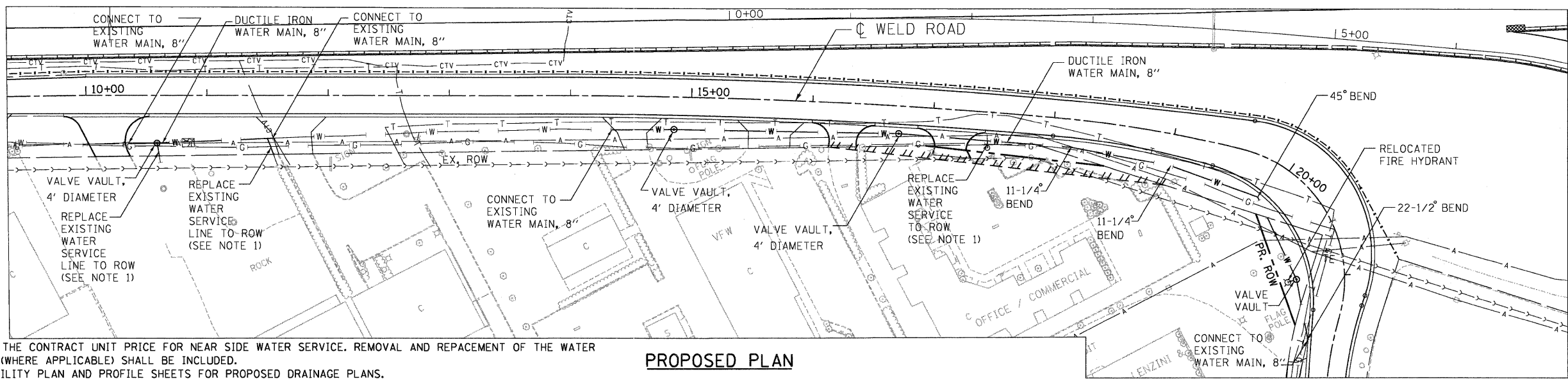
- LEGEND**
- EX. INLET
 - EX. CATCH BASIN
 - EX. MANHOLE
 - EX. STORM SEWER
 - EX. SANITARY SEWER
 - EX. WATER MAIN
 - ⊕ EX. FIRE HYDRANT
 - WATER MAIN REMOVAL
 - ⊕ VALVE VAULT TO BE REMOVED



NOTE: LIMITS OF WATER MAIN REMOVAL ARE ESTIMATED. SEE SPECIAL PROVISIONS FOR "WATER MAIN REMOVAL" AND FOR "WATER MAIN."

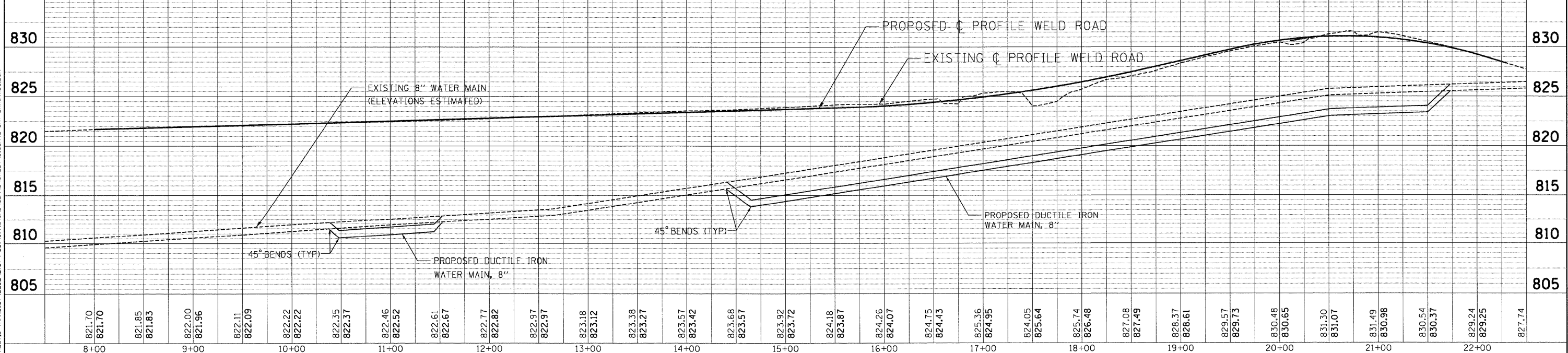
EXISTING PLAN

- LEGEND**
- ⊕ PROPOSED VALVE VAULT
 - ⊕ PROPOSED FIRE HYDRANT
 - PROPOSED WATER MAIN



NOTE 1: THIS WORK WILL BE PAID FOR AT THE CONTRACT UNIT PRICE FOR NEAR SIDE WATER SERVICE. REMOVAL AND REPEACEMENT OF THE WATER SERVICE LINE AND BUFFALO BOX (WHERE APPLICABLE) SHALL BE INCLUDED.
 NOTE 2: SEE WELD ROAD DRAINAGE AND UTILITY PLAN AND PROFILE SHEETS FOR PROPOSED DRAINAGE PLANS.

PROPOSED PLAN



FILE NAME =	USER NAME = #USER#	DESIGNED - SH	REVISED -	STATE OF ILLINOIS DEPARTMENT OF TRANSPORTATION FAP ROUTE 345 / US ROUTE 20	DRAINAGE AND UTILITY PLAN AND PROFILE WELD ROAD WATER MAIN RELOCATION	F.A.P. RTE. 345	SECTION 8R-HB-2-BY-1	COUNTY KANE	TOTAL SHEETS 434	SHEET NO. 161	
#FILE#	PLOT SCALE = #SCALE#	DRAWN - SH, FS	REVISED -			STA. 8+00.00 TO STA. 22+00.00	FED. ROAD DIST. NO.	(ILLINOIS) FED. AID PROJECT	CONTRACT NO. 60K90		
	PLOT DATE = #DATE#	CHECKED - TL	REVISED -								
		DATE - 05/18/11	REVISED -								

5-12-2011, 16:15:33 HAYMARZ
 \\S-0044\AM\VALU\LD-TRNSG.97\2202\2379\001\CIVIL\CAD\60K90\51\CEET\DRN\60K90\51\DRN\60K90.DWG

TENG TENG & ASSOCIATES, INC.
 ENGINEERS/ARCHITECTS/PLANNERS
 CHICAGO, ILLINOIS