


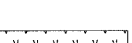


PAVEMENT MARKING LEGEND

- | | | |
|-------------------------------------|--|-------------------|
| ① PAVEMENT MARKING - LINE 4" WHITE | ⑨ PAVEMENT MARKING - LINE 6" YELLOW | Ⓟ POLYUREA PVT MK |
| ② PAVEMENT MARKING - LINE 5" WHITE | ⑩ PAVEMENT MARKING - LINE 8" YELLOW | Ⓣ THPL PVT MK |
| ③ PAVEMENT MARKING - LINE 6" WHITE | ⑪ PAVEMENT MARKING - LINE 12" YELLOW | |
| ④ PAVEMENT MARKING - LINE 8" WHITE | ⑫ PAVEMENT MARKING - DOUBLE LINE 4" YELLOW | |
| ⑤ PAVEMENT MARKING - LINE 12" WHITE | ⑬ PAVEMENT MARKING - LETTERS AND SYMBOLS | |
| ⑥ PAVEMENT MARKING - LINE 24" WHITE | ◆ RAISED REFLECTIVE PAVEMENT MARKERS (TWO-WAY AMBER) | |
| ⑦ PAVEMENT MARKING - LINE 4" YELLOW | ◀ RAISED REFLECTIVE PAVEMENT MARKERS (ONE-WAY CRYSTAL) | |
| ⑧ PAVEMENT MARKING - LINE 5" YELLOW | ◆ RAISED REFLECTIVE PAVEMENT MARKERS (ONE-WAY AMBER) | |





LANDSCAPE LEGEND

- | | |
|--|--|
|  SEEDING, CLASS 7 AND EROSION CONTROL BLANKET |  SEEDING, CLASS 4 WITH COMPOST FURNISH AND PLACE, 2" PLUS TOPSOIL FURNISH AND PLACE, 4" AND MULCH, METHOD 2 |
|  SODDING, SALT TOLERANT TOPSOIL FURNISH AND PLACE, 6" |  SEEDING, CLASS 4B MODIFIED WITH COMPOST FURNISH AND PLACE, 4" AND MULCH, METHOD 2 |

NOTE

- SEE DISTRICT DETAILS TC-12 AND TC-13 FOR ADDITIONAL PAVEMENT MARKING DETAILS. DISTRICT ONE DETAIL TC-12 SHALL APPLY TO THE PAVEMENT MARKING ON US ROUTE 20 EXCEPT THAT THE WIDTH OF THE LANE LINES SHALL BE 4". PAVEMENT MARKINGS AND REFLECTORS ARE SHOWN AT LONGITUDINAL PAVEMENT JOINTS. SEE DISTRICT DETAILS TC-12 AND TC-13 FOR LOCATION OF PAVEMENT MARKINGS AND REFLECTORS RELATIVE TO PAVEMENT JOINTS.
- IF THE CONTRACTOR ELECTS TO USE PCC FOR THE TEMPORARY PAVEMENT (INTERSTATE) ALONG U.S. ROUTE 20, THE CONTRACTOR SHALL USE POLYUREA IN PLACE OF THERMOPLASTIC AT NO ADDITIONAL COSTS TO THE CONTRACT.

SIGNING LEGEND

- | | |
|--|---|
|  EXISTING GROUND SIGN |  EXISTING SIGN PANEL |
|  PROPOSED GROUND SIGN |  PROPOSED SIGN PANEL |

FILE NAME =	USER NAME = \$USER\$	DESIGNED - AMB	REVISED -	STATE OF ILLINOIS DEPARTMENT OF TRANSPORTATION FAP ROUTE 345 / US ROUTE 20	PAVEMENT MARKING, SIGNING AND LANDSCAPING PLANS FLEETWOOD DRIVE			F.A.P. RTE. 345	SECTION 8R-HB-2-BY-1	COUNTY KANE	TOTAL SHEETS 434	SHEET NO. 206
\$FILEL\$		DRAWN - AMB	REVISED -		SCALE: 1"=50'	SHEET NO. OF SHEETS	STA. 302+15.20 TO STA. 314+28.00	CONTRACT NO. 60K90				
		CHECKED - DDH	REVISED -									
		DATE - 05/18/11	REVISED -									

