

STATE OF ILLINOIS
DEPARTMENT OF TRANSPORTATION
DIVISION OF HIGHWAYS

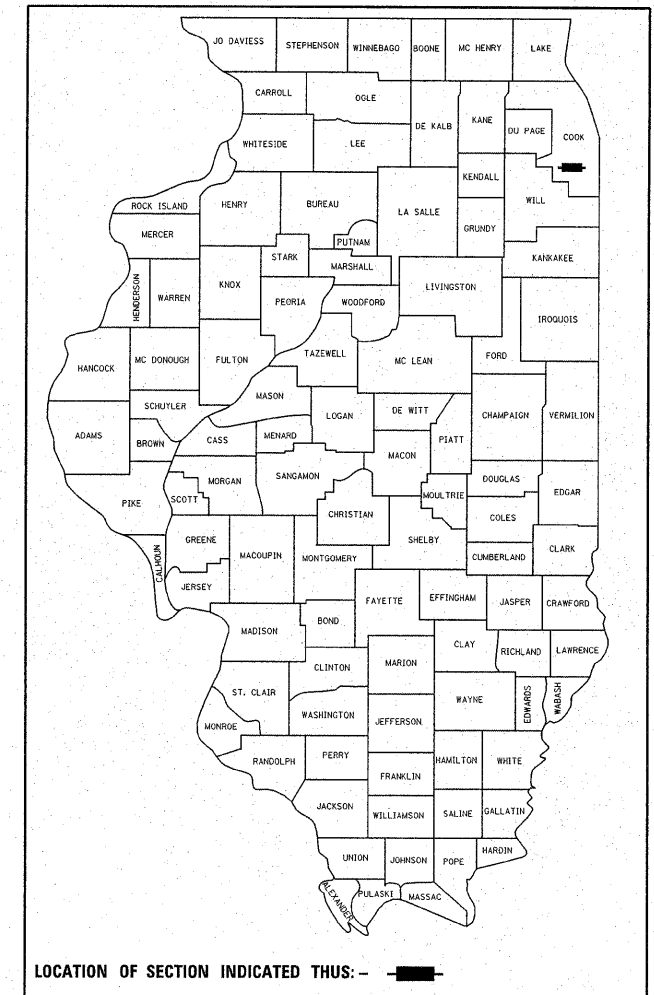
**PROPOSED
HIGHWAY PLANS**

FAU 1596: 135TH ST.
LOCATION 1: IL 43 (HARLEM AVE.) TO CENTRAL AVE.
LOCATION 2: LAVERGNE AVE. TO IL 50 (CICERO AVE.)
SECTION: 3145A-RS

RESURFACING
COOK COUNTY
C-91-068-11

F.A.U. RTE.	SECTION	COUNTY	TOTAL SHEETS	SHEET NO.
1596	3145A-RS	COOK	23	1

D-91-068-11

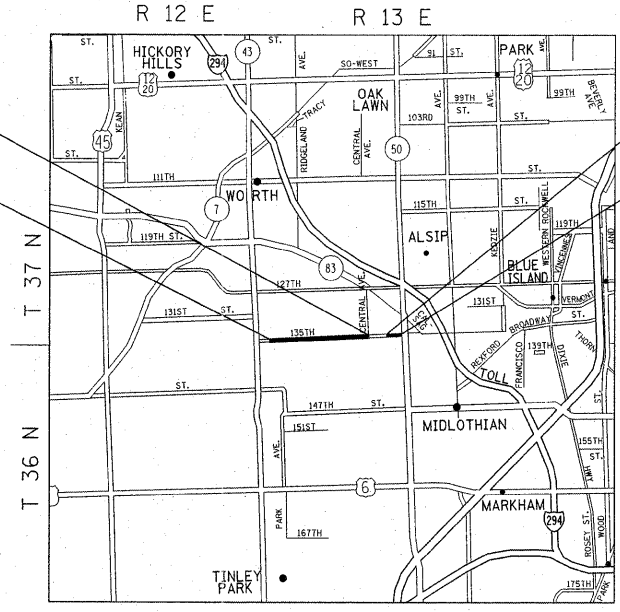


FOR INDEX OF SHEETS, SEE SHEET NO. 2

PROJECT LOCATED IN THE CITY OF PALOS HEIGHTS AND VILLAGE OF CRESTWOOD

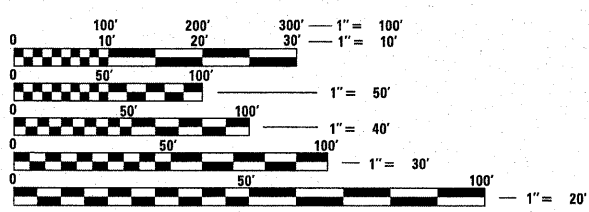
LOCATION 1:
PROJECT ENDS:
STATION: 114+57
PROJECT BEGINS:
STATION: 14+23

OMISSIONS:
STA. 55+87 TO STA. 66+17
STA. 85+68 TO STA. 95+59



LOCATION 2:
PROJECT BEGINS:
STATION: 156+05
PROJECT ENDS:
STATION: 166+59

TRAFFIC DATA
2009 ADT = 11,200
SPEED LIMIT = 40-50 MPH



FULL SIZE PLANS HAVE BEEN PREPARED USING STANDARD ENGINEERING SCALES. REDUCED SIZED PLANS WILL NOT CONFORM TO STANDARD SCALES. IN MAKING MEASUREMENTS ON REDUCED PLANS, THE ABOVE SCALES MAY BE USED.

J.U.L.I.E.
JOINT UTILITY LOCATION INFORMATION FOR EXCAVATION
1-800-892-0123
OR 811

PROJECT ENGINEER: KARI SMITH (847) 705-4437
PROJECT MANAGER: KEN ENG (847) 705-4247

CONTRACT NO. 60M01

GROSS LENGTH OF PROJECT = 15,236 FEET = 2.89 MILES
NET LENGTH OF PROJECT = 9,067 FEET = 1.72 MILES

STATE OF ILLINOIS
DEPARTMENT OF TRANSPORTATION
DIVISION OF HIGHWAYS

SUBMITTED MAY 16 20 11

Diane M. O'Keefe
DEPUTY DIRECTOR OF HIGHWAYS, REGION ENGINEER

July 1 20 11
Scott E. Stitt, P.E.
acting ENGINEER OF DESIGN AND ENVIRONMENT

July 1 20 11
Christine M. Reed
DIRECTOR OF HIGHWAYS, CHIEF ENGINEER

PRINTED BY THE AUTHORITY
OF THE STATE OF ILLINOIS