

STATE OF ILLINOIS
DEPARTMENT OF TRANSPORTATION
DIVISION OF HIGHWAYS
PROPOSED HIGHWAY PLANS

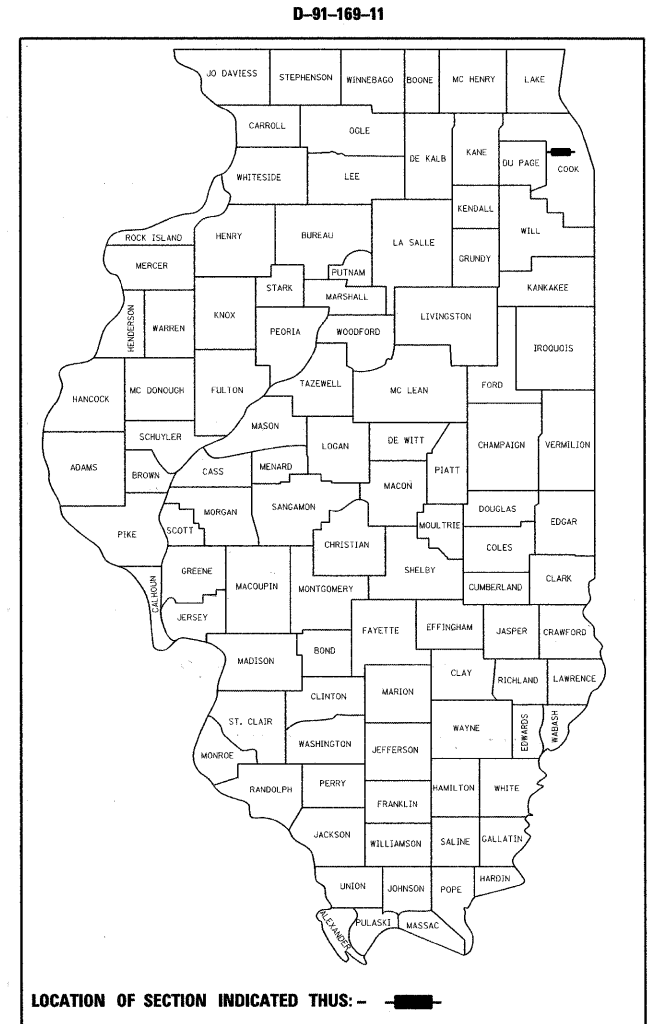
F.A.U. RTE.	SECTION	COUNTY	TOTAL SHEETS	SHEET NO.
1381	0101.1-T	COOK	47	1
FED. ROAD DIST. NO. 1		ILLINOIS	CONTRACT NO. 60M82	

FOR INDEX OF SHEETS, SEE SHEET NO. 2

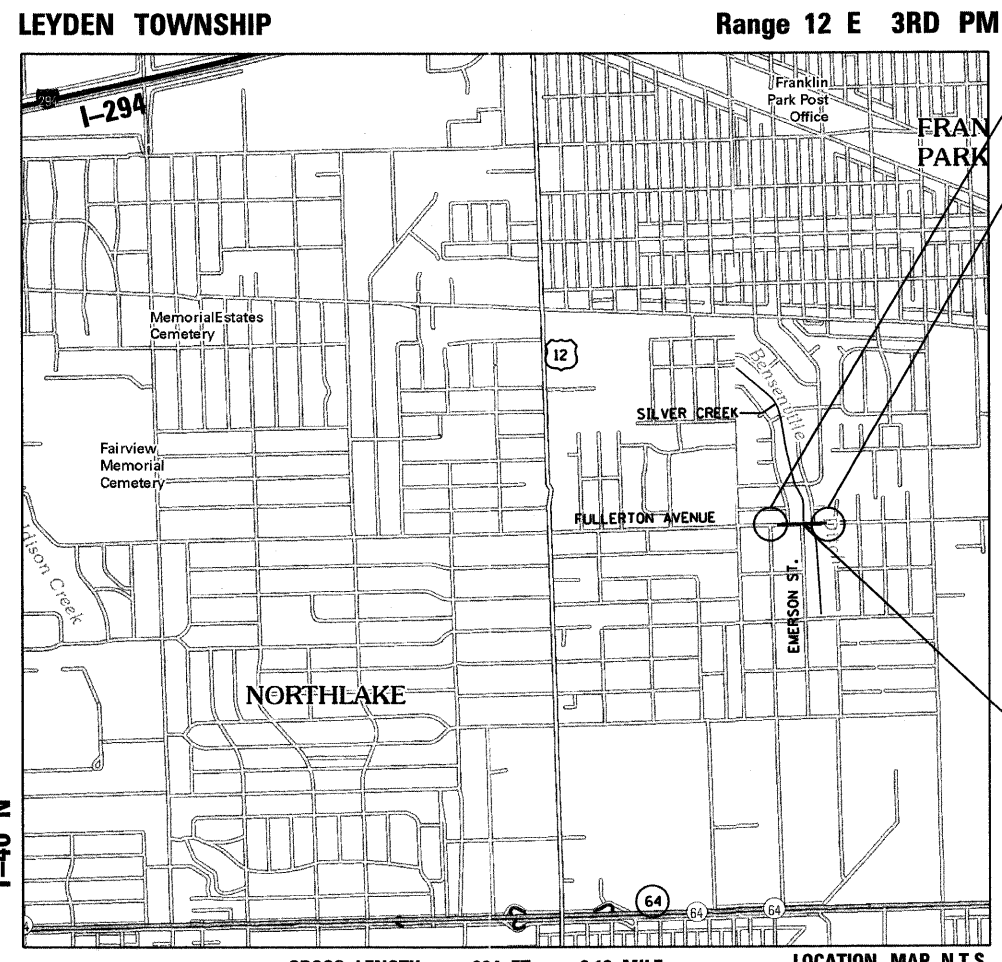
DESIGN DESIGNATION
FULLERTON AVENUE: URBAN COLLECTOR

TRAFFIC DATA
2006 ADT = 6,800
2030 ADT = 8,000
POSTED SPPED = 30 MPH
DESIGN SPEED = 35 MPH

FAU 1381: FULLERTON AVENUE OVER SILVER CREEK
SECTION 0101.1-T
PROJECT NO.
CULVERT REPLACEMENT
COOK COUNTY
PROJECT: M-1381(001)
C-91-169-11



IMPROVEMENT LOCATED IN THE VILLAGE OF FRANKLIN PARK



BEGIN PROJECT STA. 97 + 00
END PROJECT STA. 103 + 84

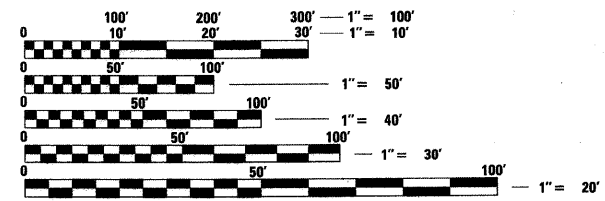


COLLINS ENGINEERS, INC.
MATTHEW G. REMPFER
NO. 062-054553
EXPIRES 11-30-2011



COLLINS ENGINEERS, INC.
JAMES M. HAMELKA
NO. 81-6116
EXPIRES 11-30-2012

THE PROJECT CONSISTS OF THE REPLACEMENT OF SN 016-1060 WITH SN 016-2856



FULL SIZE PLANS HAVE BEEN PREPARED USING STANDARD ENGINEERING SCALES. REDUCED SIZED PLANS WILL NOT CONFORM TO STANDARD SCALES. IN MAKING MEASUREMENTS ON REDUCED PLANS, THE ABOVE SCALES MAY BE USED.

J.U.L.I.E.
JOINT UTILITY LOCATION INFORMATION FOR EXCAVATION
1-800-892-0123
OR 811

PROJECT MANAGER: MR. ISSAM RAYYAN, P.E. (847) 705-4178
PROJECT ENGINEER: MR. ROBERT T. BORO, P.E. (847) 705-4237

CONTRACT NO. 60M82

GROSS LENGTH = 684 FT. = 0.13 MILE
NET LENGTH = 684 FT. = 0.13 MILE
LOCATION MAP N.T.S.

COLLINS ENGINEERS
123 N. WACKER DR., SUITE 300
CHICAGO, IL 60606
(312) 704-9300
ILLINOIS PROFESSIONAL DESIGN FIRM
LICENSE NO. 184-000993

STATE OF ILLINOIS
DEPARTMENT OF TRANSPORTATION
DIVISION OF HIGHWAYS

SUBMITTED MAY 25, 20 11

Diane M. O'Keefe
DEPUTY DIRECTOR OF HIGHWAYS, REGION ENGINEER

July 1 20 11
Scott E. Stitt, P.E.
Acting ENGINEER OF DESIGN AND ENVIRONMENT

July 1 20 11
Christine M. Reed
DIRECTOR OF HIGHWAYS, CHIEF ENGINEER

PRINTED BY THE AUTHORITY OF THE STATE OF ILLINOIS