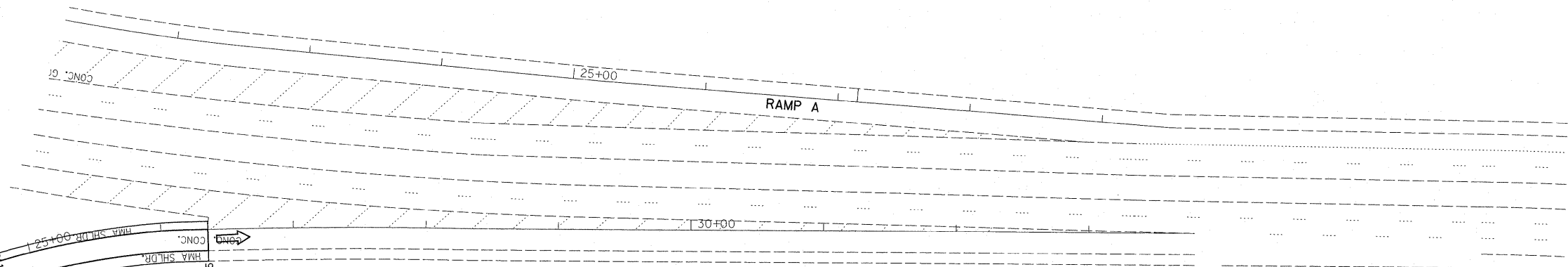
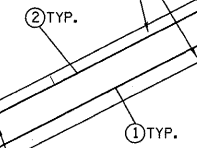


LEGEND

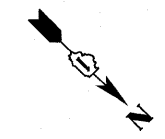
- ① THERMOPLASTIC PAVEMENT MARKING
EDGE LINE, 4" SOLID WHITE
- ② THERMOPLASTIC PAVEMENT MARKING
EDGE LINE, 4" SOLID YELLOW
- ③ THERMOPLASTIC PAVEMENT MARKING
4" SOLID DOUBLE YELLOW
- ④ THERMOPLASTIC PAVEMENT MARKING
6" SOLID WHITE TURN LANE LINE
- ⑤ THERMOPLASTIC PAVEMENT MARKING
8" SOLID WHITE GORE LINE
- ⑥ THERMOPLASTIC PAVEMENT MARKING
24" WHITE STOP BAR
- ⑦ THERMOPLASTIC PAVEMENT MARKING
LETTER & SYMBOLS
- ⑧ THERMOPLASTIC PAVEMENT MARKING
4" WHITE SKIP DASH
- ⑨ THERMOPLASTIC PAVEMENT MARKING
12" SOLID WHITE DIAGONAL LINE



(SHOULDER RESURFACING)
HOT-MIX ASPHALT SURFACE COURSE, MIX 'D', N70, 1 1/2"
HOT-MIX ASPHALT BINDER COURSE, IL-19, N70, 2 1/2"



(BARE CONCRETE RESURFACING)
POLYMERIZED HOT-MIX ASPHALT SURFACE COURSE, MIX 'F', N90, 1 3/4"
POLYMERIZED HOT-MIX ASPHALT BINDER COURSE, IL-19, N90, 2 1/4"



FILE NAME =	USER NAME = obreugh	DESIGNED -	REVISED -	STATE OF ILLINOIS DEPARTMENT OF TRANSPORTATION	ROADWAY AND PAVEMENT MARKING PLANS IL. ROUTE 83 AT US ROUTE 34 (RAMP 'F')	F.A. RTE.	SECTION	COUNTY	TOTAL SHEETS	SHEET NO.
c:\pwwork\pwwid\obreugh\d0265704\01514111-sh1-p1en.dgn		DRAWN -	REVISED -			VAR.	2011-030-I	DUPAGE	33	14
	PLOT SCALE = 50.0000 "/> <td>CHECKED -</td> <td>REVISED -</td> <td></td> <td>SCALE:</td> <td colspan="2">SHEET NO. OF SHEETS</td> <td colspan="2">STA. TO STA.</td> <td>CONTRACT NO. 60P34</td>	CHECKED -	REVISED -		SCALE:	SHEET NO. OF SHEETS		STA. TO STA.		CONTRACT NO. 60P34
	PLOT DATE = 5/24/2011	DATE -	REVISED -			ILLINOIS FED. AID PROJECT				