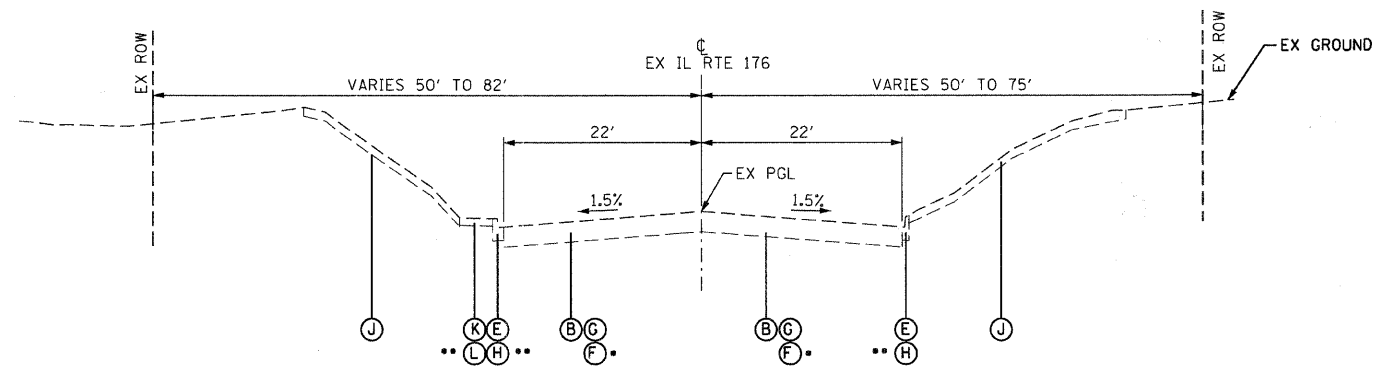


F.A.U. RTE.	SECTION	COUNTY	TOTAL SHEETS	SHEET NO.
0085	00-00246-02-FP	MCHENRY	292	012
STA.		TO STA.		
FED. ROAD DIST. NO. 1		ILLINOIS	FED. AID PROJECT	
CONTRACT NO: 63522				

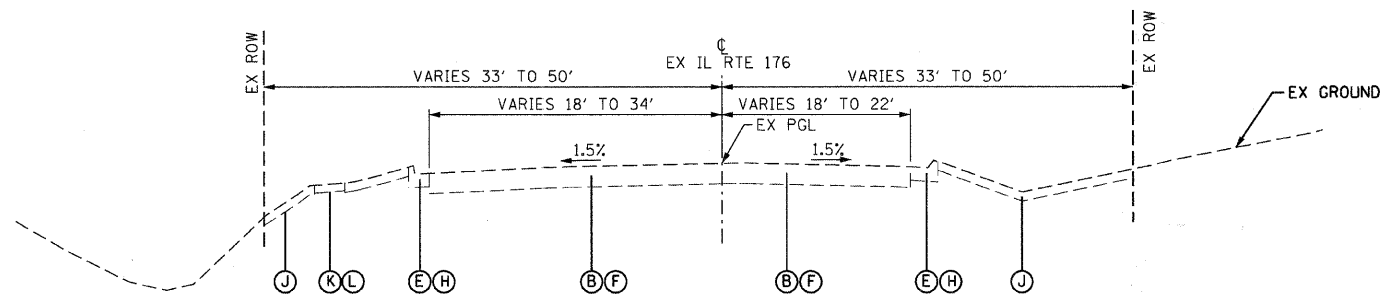


IL RTE 176 - EXISTING TYPICAL SECTION

STA. 40+69.97 TO STA. 43+17.47

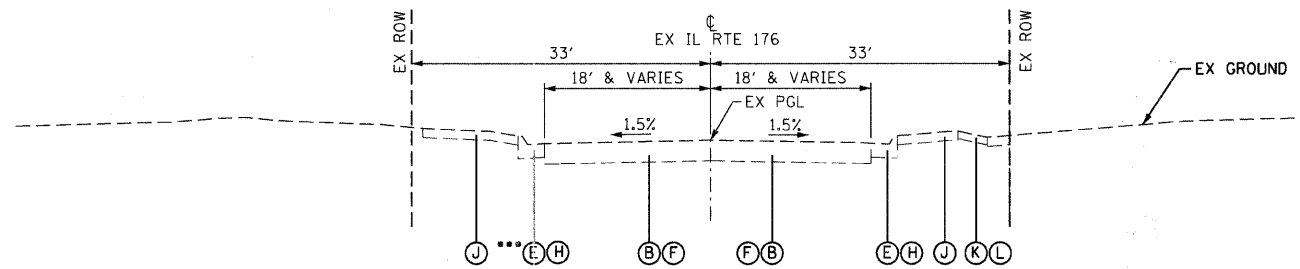
• STA. 43+12.74 TO STA. 43+17.47

•• SEE PLANS FOR SIDEWALK AND COMBINATION CURB & GUTTER REMOVAL LIMITS



IL RTE 176 - EXISTING TYPICAL SECTION

STA. 43+17.47 TO 48+44.55



IL RTE 176 - EXISTING TYPICAL SECTION

STA. 48+44.55 TO 60+07.50

••• REMOVE CURB AND GUTTER UP TO STA. 61+23.23

EXISTING LEGEND

(A) ASPHALT PAVEMENT (9")	(F) PAVEMENT REMOVAL	(K) PCC SIDEWALK
(B) ASPHALT PAVEMENT (13.5")	(G) HOT-MIX ASPHALT SURFACE REMOVAL, VAR DEPTH	(L) SIDEWALK REMOVAL
(C) AGGREGATE SUBGRADE	(H) COMBINATION CURB & GUTTER REMOVAL	
(D) AGGREGATE SHOULDER	(I) REMOVAL & DISPOSAL OF UNSUITABLE MATERIAL (UNDERCUT)	
(E) COMBINATION CONCRETE CURB & GUTTER	(J) REMOVAL & DISPOSAL OF UNSUITABLE MATERIAL (TOPSOIL)	

REVISIONS	
NAME	DATE

MCHENRY COUNTY DIVISION OF TRANSPORTATION  
WALKUP ROAD F.A.U. 0085

EXISTING TYPICAL SECTIONS  
ILLINOIS ROUTE 176

SCALE: N.T.S. DRAWN BY: RJS  
DATE: 04/15/11 CHECKED BY: MCD



TENG & ASSOCIATES, INC.  
ENGINEERS AND ARCHITECTS  
200 N. MICHIGAN AVE. CHICAGO, IL 60611  
TELEPHONE: 312.640.9000

\\AL02\A002.DGN --\B099\A002.DGN --\L02\A002.DGN --\XRO2\A002.DGN --\P\_02\A002.DGN  
 4-14-2011 15:06:44 \\FS-0044\AMVAUL\LD-TRANS\07\2202\300-03\CIVIL\CA0\02 CONTRACT\VA\_TENG\SHEET\1502\A001.SHT  
 1 2 3 4 5 6 7 8 9 10 11 12 13 14 15 16 17 18 19 20 21 22 23 24 25 26 27 28 29 30 31 32 33 34 35 36 37 38 39 40 41 42 43 44 45 46 47 48 49 50 51 52 53 54 55 56 57 58 59 60 61 62 63  
 STANKRJ