ORIGINAL SURVEY		BY	DATE
	SURVEYED		
	PLOTTED		
NOTE BOOK	TEMPLATE		
	AREAS		
NO.	AREAS CHECKED		

FINAL SURVEY		BY	DATE
	SURVEYED		
	PLOTTED		
NOTE BOOK	TEMPLATE		
	AREAS		
NO.	AREAS CHECKED		

..\XW021A025_F.DGN, ..\XW021A025_F.DGN, ..\XW021A025_F.DGN, ..\XW021A025_F.DGN, ..\XW021A025_F.DGN, ..\XW021A025_F.DGN, ..\XW021A025_F.DGN, ..\XW021A025_F.DGN, ..\XW021A025_F.DGN, ..\XW021A025_F.DGN, ..\XW021A025_F.DGN, ..\XW021A025_F.DGN, ..\XW021A025_F.DGN, ..\XW021A025_F.DGN
6-09-201, 16:39:35 F:\DOC20000\3100-03\CIVIL\GEOPAK\XS021A060_F.SHT STANKIRJ
1 2 3 4 5 6 7 8 9 10 11 12 13 14 15 16 17 18 19 20 21 22 23 24 25 26 27 28 29 30 31 32 33 34 35 36 37 38 39 40 41 42 43 44 45 46 47 48 49 50 51 52 53 54 55 56 57 58 59 60 61 62 63

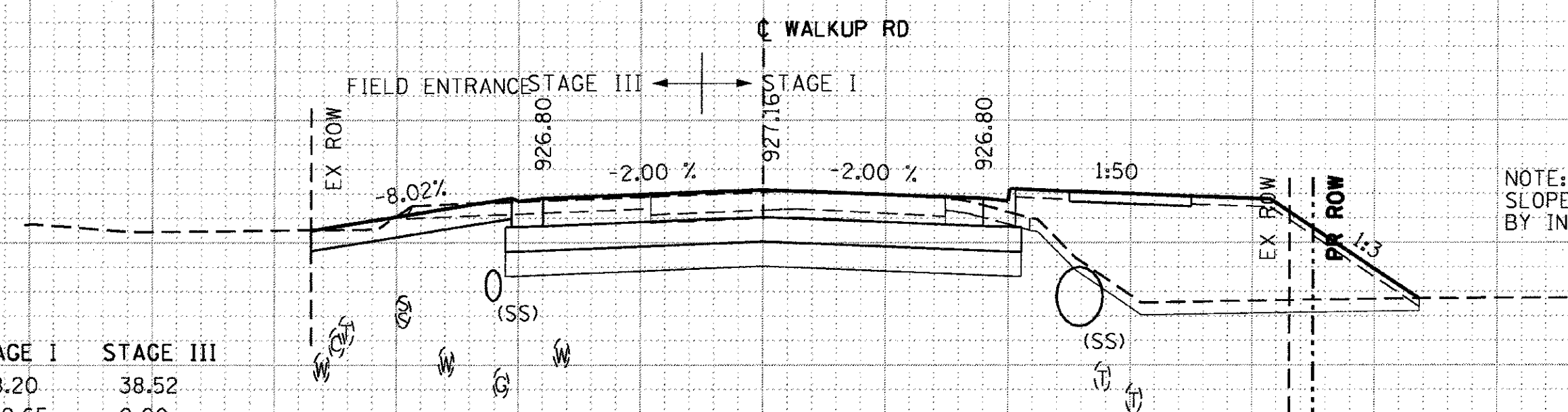

76 + 00.00

NOTE: VETERAN ACRES PARK SLOPE CONSTRUCTION PERMITTED BY INTERGOVERNMENTAL AGREEMENT (IGA)

ALL UNITS IN SQ FT	STAGE I	STAGE III
EARTH EXCAVATION=	28.20	38.52
EMBANKMENT=	102.65	0.00
UNS MTL (TOPSOIL EXC)=	15.97	0.00
UNS MTL (UNDERCUT)=	20.99	21.18
POROUS GRAN EMB SUBGR=	20.99	21.18

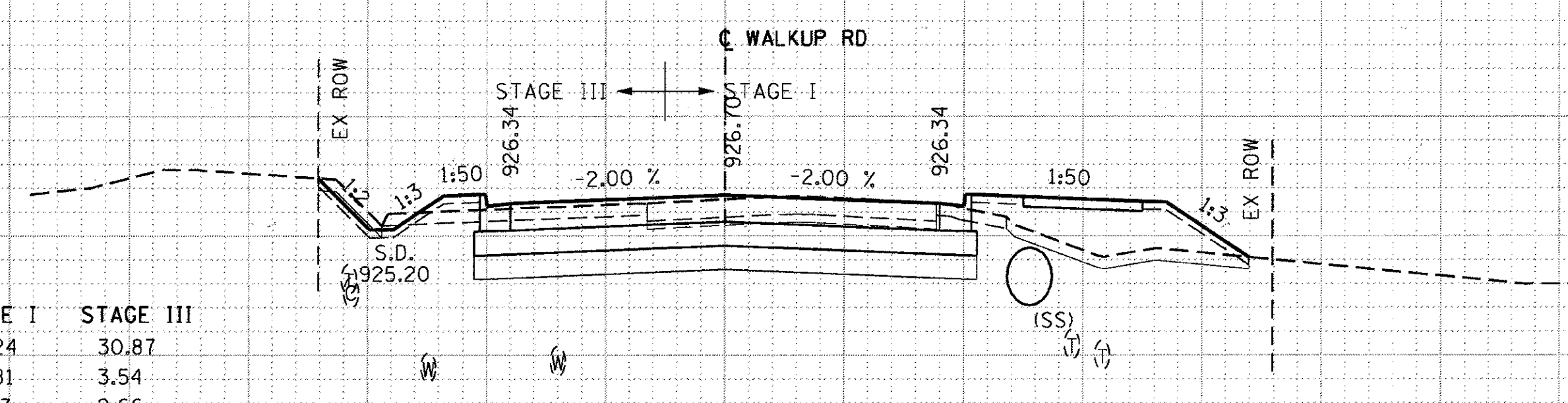

75 + 00.00

ALL UNITS IN SQ FT	STAGE I	STAGE III
EARTH EXCAVATION=	29.24	30.87
EMBANKMENT=	37.81	3.54
UNS MTL (TOPSOIL EXC)=	10.17	2.66
UNS MTL (UNDERCUT)=	20.99	21.18
POROUS GRAN EMB SUBGR=	20.99	21.18

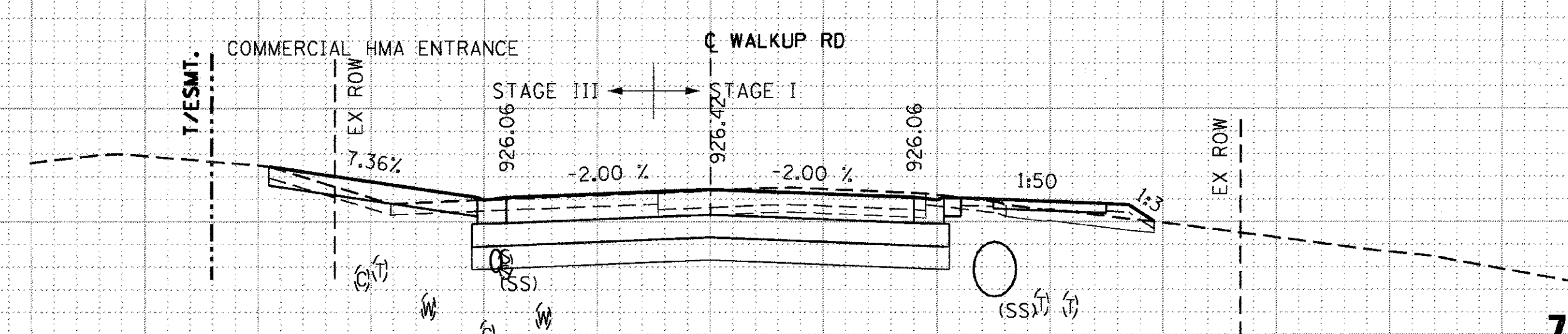

74 + 31.46

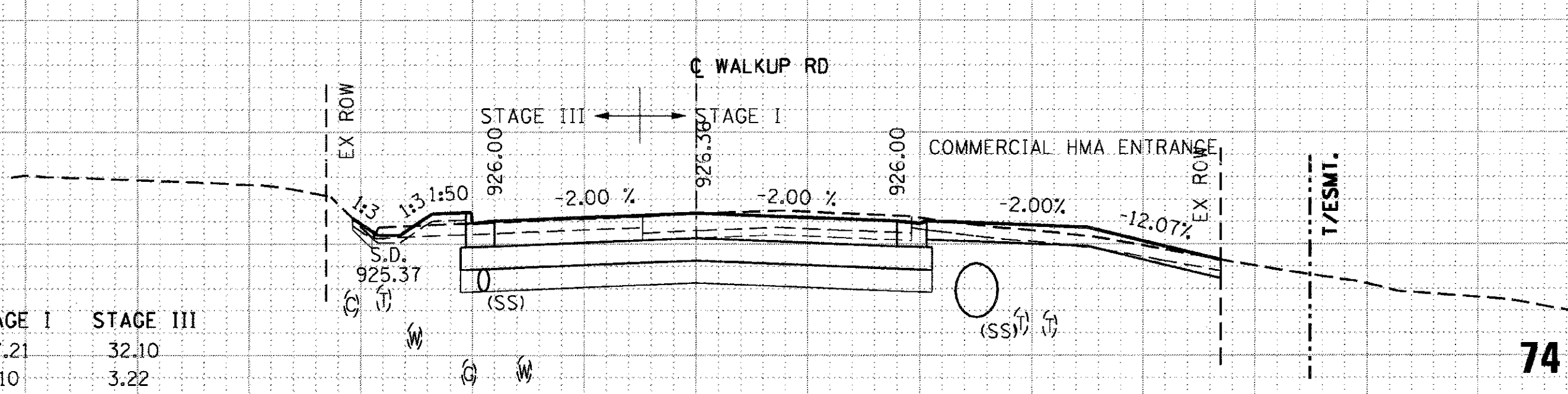

74 + 00.00

ALL UNITS IN SQ FT	STAGE I	STAGE III
EARTH EXCAVATION=	37.21	32.10
EMBANKMENT=	0.10	3.22
UNS MTL (TOPSOIL EXC)=	0.00	0.86
UNS MTL (UNDERCUT)=	20.99	21.18
POROUS GRAN EMB SUBGR=	20.99	21.18

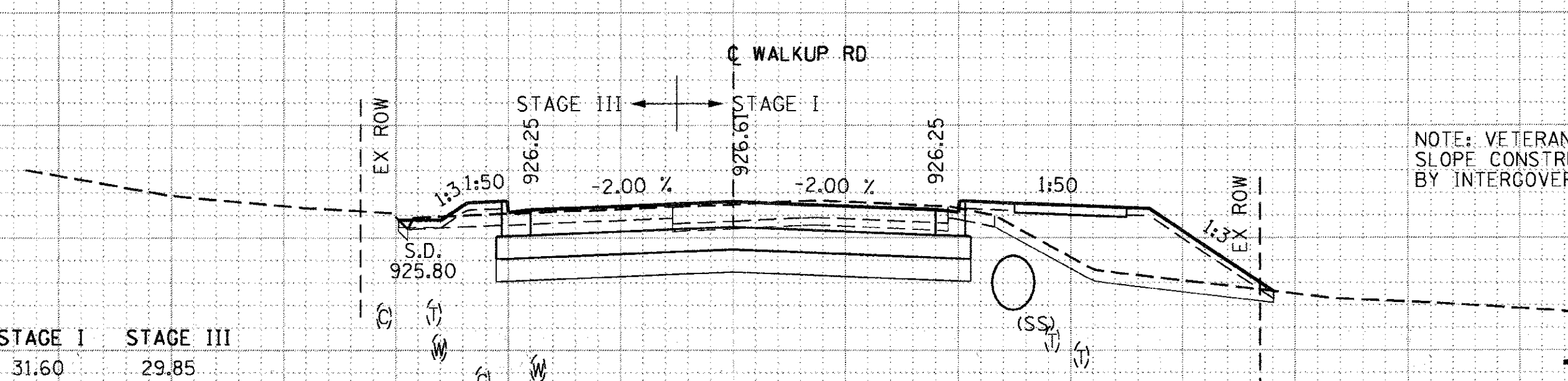

73 + 00.00

NOTE: VETERAN ACRES PARK SLOPE CONSTRUCTION PERMITTED BY INTERGOVERNMENTAL AGREEMENT (IGA)

ALL UNITS IN SQ FT	STAGE I	STAGE III
EARTH EXCAVATION=	31.60	29.85
EMBANKMENT=	51.46	3.50
UNS MTL (TOPSOIL EXC)=	12.42	0.40
UNS MTL (UNDERCUT)=	20.99	21.18
POROUS GRAN EMB SUBGR=	20.99	21.18

NOTE: VETERAN ACRES PARK SLOPE CONSTRUCTION PERMITTED BY INTERGOVERNMENTAL AGREEMENT (IGA)

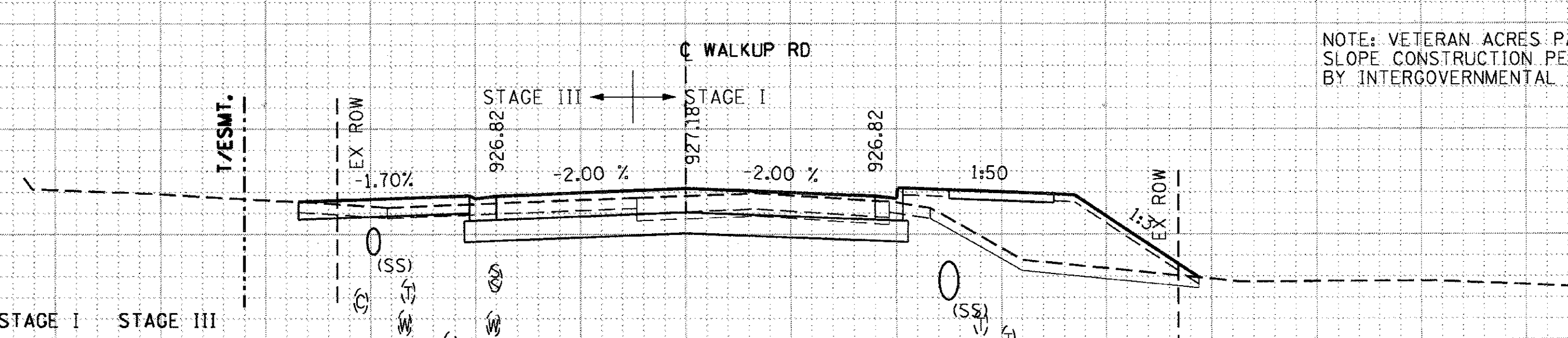

72 + 00.00

ALL UNITS IN SQ FT	STAGE I	STAGE III
EARTH EXCAVATION=	24.88	26.73
EMBANKMENT=	60.15	0.74
UNS MTL (TOPSOIL EXC)=	12.80	0.00
UNS MTL (UNDERCUT)=	0.00	0.00
POROUS GRAN EMB SUBGR=	0.00	0.00

NOTE: VETERAN ACRES PARK SLOPE CONSTRUCTION PERMITTED BY INTERGOVERNMENTAL AGREEMENT (IGA)

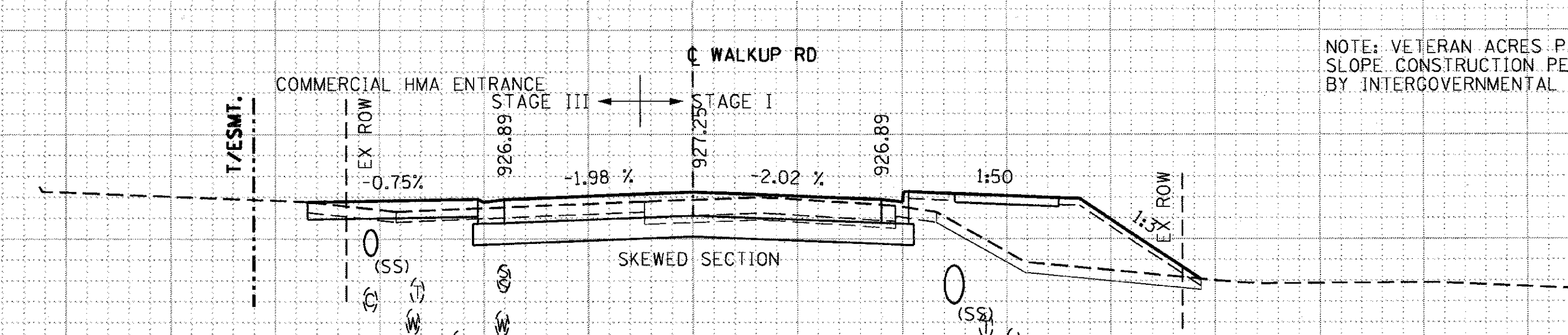

71 + 88.82

NOTE: THE EXACT LOCATION AND ELEVATION OF EXISTING STRUCTURES, UTILITIES, AND PIPING SHALL BE VERIFIED IN THE FIELD BY THE CONTRACTOR.

F.A.U RTE.	SECTION	COUNTY	TOTAL SHEETS	SHEET NO.
0085	00-00246-02-FP	MCHENRY	292	267
STA. 71+88.82	TO STA. 76+00.00			
FED. ROAD DIST. NO. 1	ILLINOIS	FED. AID PROJECT		
CONTRACT NO: 63522				

PROPOSED CROSS-SECTIONS: WALKUP ROAD