

| | |
|------|------|
| BY | DATE |
| DATE | |
| DATE | |
| DATE | |

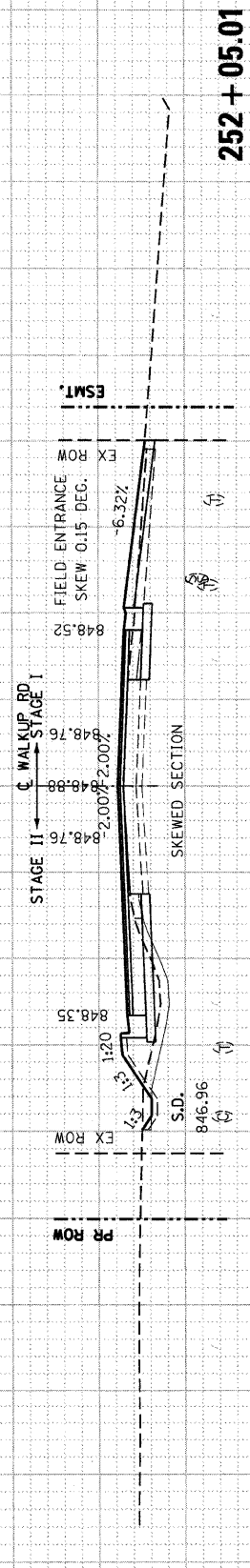
| | |
|------|------|
| BY | DATE |
| DATE | |
| DATE | |
| DATE | |

FINAL SURVEY BY DATE
NOTE BOOK NO.
AREAS CHECKED

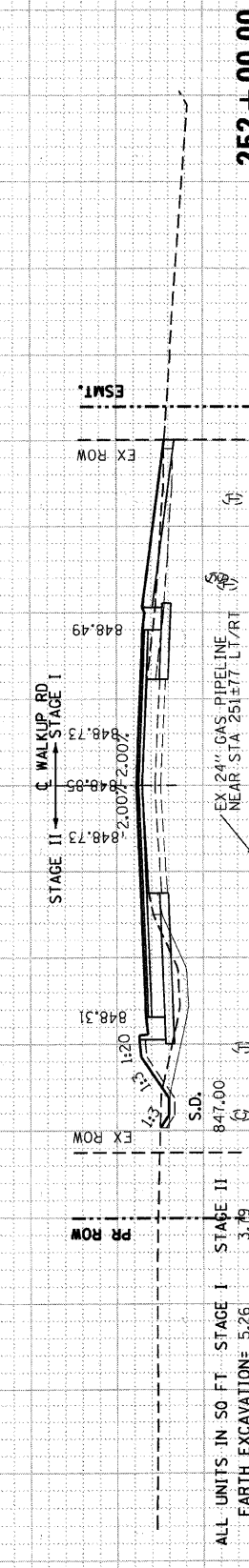
ORIGINAL SURVEY BY DATE
NOTE BOOK NO.
AREAS CHECKED

NO. 252+05.01

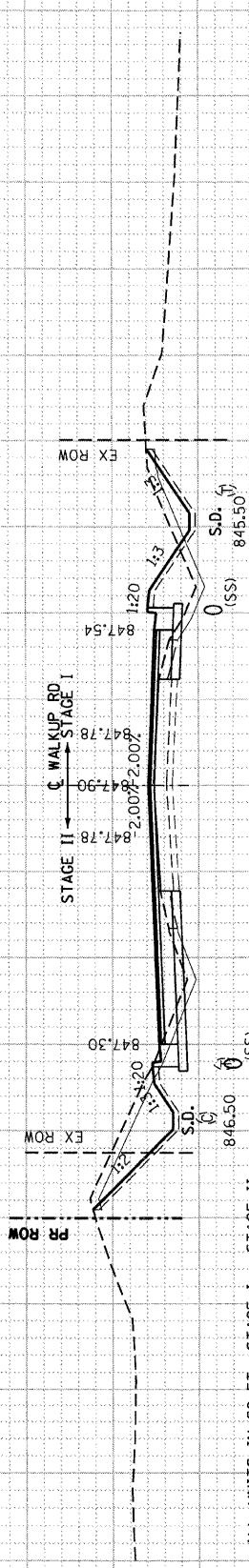
855 850 845 855 850 845



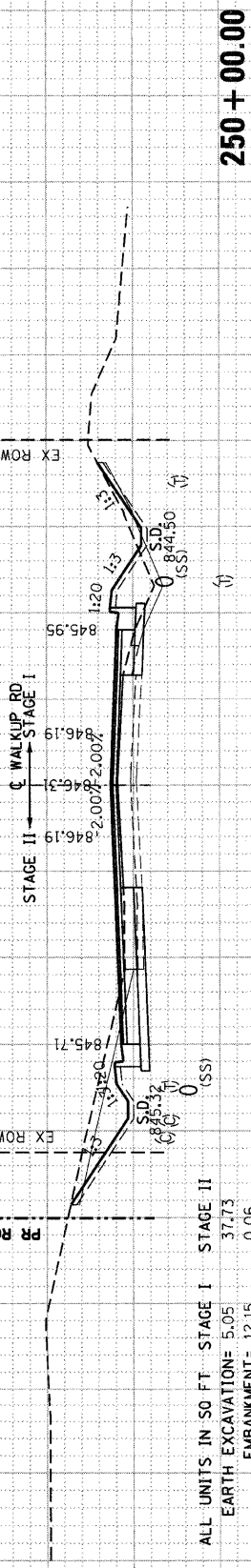
252 + 05.01



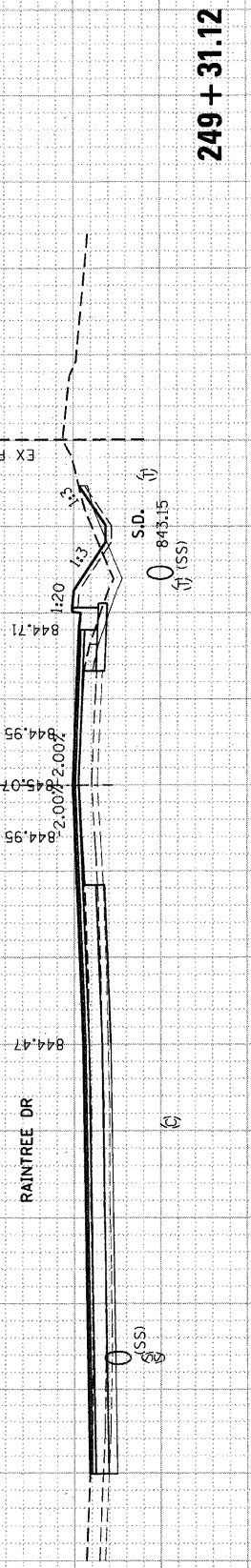
252 + 00.00



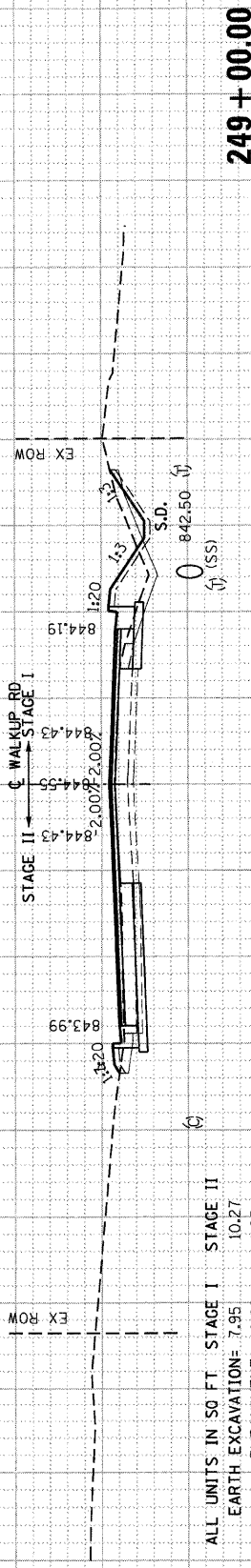
251 + 00.00



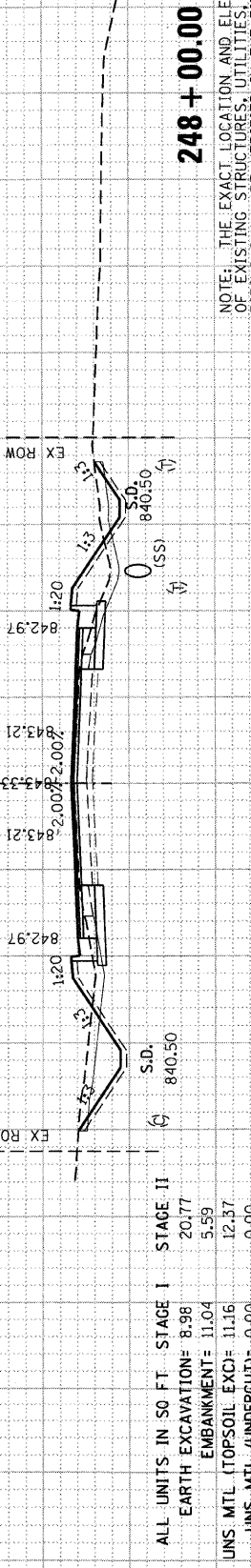
250 + 00.00



249 + 31.12



249 + 00.00



248 + 00.00

PR ROW EX ROW

| | | | |
|-----------------------|-------|----------|-------|
| STAGE I | 5.26 | STAGE II | 3.79 |
| EARTH EXCAVATION | 12.29 | | 10.27 |
| EMBANKMENT | 2.64 | | 1.63 |
| UNS MTL (TOPSOIL EXC) | 11.11 | | 2.30 |
| UNS MTL (UNDERCUT) | 0.00 | | 0.00 |
| POROUS GRAN EMB SUBGR | 0.00 | | 0.00 |

PR ROW EX ROW

| | | | |
|-----------------------|-------|----------|-------|
| STAGE I | 5.26 | STAGE II | 3.79 |
| EARTH EXCAVATION | 12.29 | | 10.27 |
| EMBANKMENT | 2.64 | | 1.63 |
| UNS MTL (TOPSOIL EXC) | 11.11 | | 2.30 |
| UNS MTL (UNDERCUT) | 0.00 | | 0.00 |
| POROUS GRAN EMB SUBGR | 0.00 | | 0.00 |

PR ROW EX ROW

| | | | |
|-----------------------|-------|----------|-------|
| STAGE I | 5.26 | STAGE II | 3.79 |
| EARTH EXCAVATION | 12.29 | | 10.27 |
| EMBANKMENT | 2.64 | | 1.63 |
| UNS MTL (TOPSOIL EXC) | 11.11 | | 2.30 |
| UNS MTL (UNDERCUT) | 0.00 | | 0.00 |
| POROUS GRAN EMB SUBGR | 0.00 | | 0.00 |

PR ROW EX ROW

| | | | |
|-----------------------|-------|----------|-------|
| STAGE I | 5.05 | STAGE II | 3.77 |
| EARTH EXCAVATION | 12.15 | | 10.06 |
| EMBANKMENT | 2.64 | | 1.63 |
| UNS MTL (TOPSOIL EXC) | 10.62 | | 13.56 |
| UNS MTL (UNDERCUT) | 0.00 | | 0.00 |
| POROUS GRAN EMB SUBGR | 0.00 | | 0.00 |

PR ROW EX ROW

| | | | |
|-----------------------|-------|----------|-------|
| STAGE I | 7.95 | STAGE II | 10.27 |
| EARTH EXCAVATION | 10.26 | | 1.63 |
| EMBANKMENT | 10.08 | | 2.30 |
| UNS MTL (TOPSOIL EXC) | 0.00 | | 0.00 |
| UNS MTL (UNDERCUT) | 0.00 | | 0.00 |
| POROUS GRAN EMB SUBGR | 0.00 | | 0.00 |

PR ROW EX ROW

| | | | |
|-----------------------|-------|----------|-------|
| STAGE I | 8.98 | STAGE II | 20.17 |
| EARTH EXCAVATION | 11.16 | | 12.37 |
| EMBANKMENT | 0.00 | | 0.00 |
| UNS MTL (TOPSOIL EXC) | 0.00 | | 0.00 |
| UNS MTL (UNDERCUT) | 0.00 | | 0.00 |
| POROUS GRAN EMB SUBGR | 0.00 | | 0.00 |

| F.A.U. RTE. | SECTION | COUNTY | TOTAL SHEETS | SHEET NO. |
|----------------------------------|----------------|------------------|--------------|-----------|
| 0085 | 00-00246-02-FP | MCHENRY | 292 | 275 |
| STA. 248+00.00 TO STA. 252+05.01 | | | | |
| FED. ROAD DIST. NO. 1 ILLINOIS | | FED. AID PROJECT | | |
| CONTRACT NO: 63522 | | | | |

NOTE: THE EXACT LOCATION AND ELEVATION OF EXISTING STRUCTURES, UTILITIES, AND PIPING SHALL BE VERIFIED IN THE FIELD BY THE CONTRACTOR.