ORIGINAL SURVEY		BY	DATE
NOTE BOOK	SURVEYED		
NO.	PLOTTED		
	TEMPLATE		
	AREAS		
	AREAS CHECKED		

FINAL SURVEY		BY	DATE
NOTE BOOK	SURVEYED		
NO.	PLOTTED		
	TEMPLATE		
	AREAS		
	AREAS CHECKED		

..\XW021A022_F.DGN, ..\XW021A022_F.DGN, ..\XW021A022_F.DGN, ..\XW021A022_F.DGN, ..\XW021A022_F.DGN, ..\XW021A022_F.DGN, ..\XW021A022_F.DGN, ..\XW021A022_F.DGN, ..\XW021A022_F.DGN, ..\XW021A022_F.DGN, ..\XW021A022_F.DGN, ..\XW021A022_F.DGN, ..\XW021A022_F.DGN, ..\XW021A022_F.DGN
4-14-2011, 15:26:23 F:\DOC20000\3100-03\CIVIL\GEOPAK\XS021A006_F.SHT STANKIRJ
1 2 3 4 5 6 7 8 9 10 11 12 13 14 15 16 17 18 19 20 21 22 23 24 25 26 27 28 29 30 31 32 33 34 35 36 37 38 39 40 41 42 43 44 45 46 47 48 49 50 51 52 53 54 55 56 57 58 59 60 61 62 63

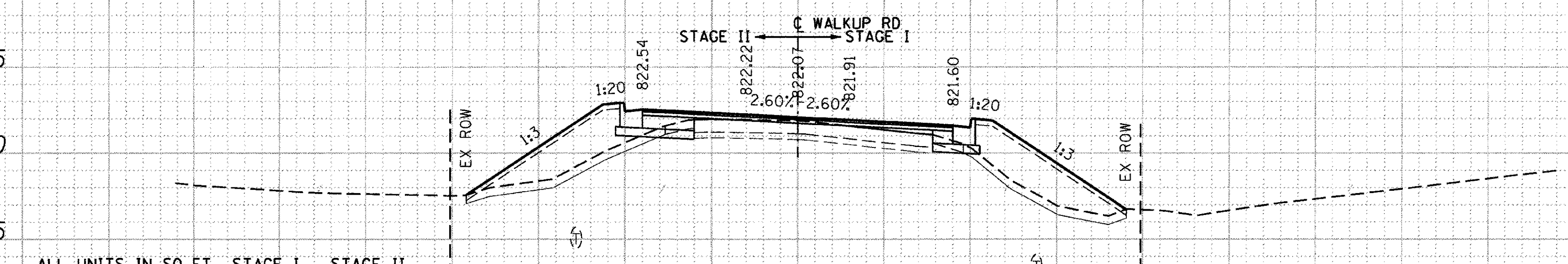

278+00.00

ALL UNITS IN SQ FT	STAGE I	STAGE II
EARTH EXCAVATION=	2.70	3.21
EMBANKMENT=	38.62	36.57
UNS MTL (TOPSOIL EXC)=	9.45	11.48
UNS MTL (UNDERCUT)=	0.00	0.00
POROUS GRAN EMB SUBGR=	0.00	0.00

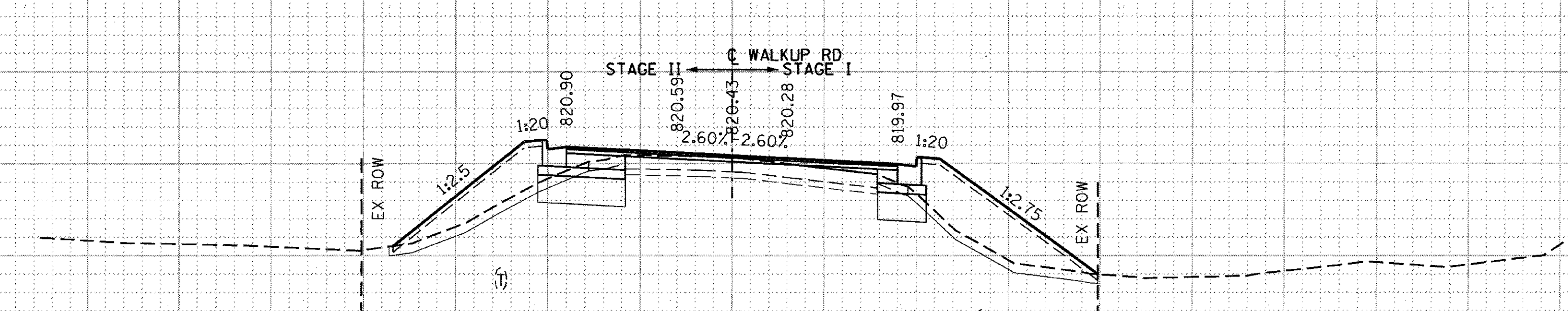

277+50.00

ALL UNITS IN SQ FT	STAGE I	STAGE II
EARTH EXCAVATION=	2.19	4.41
EMBANKMENT=	44.91	29.55
UNS MTL (TOPSOIL EXC)=	10.34	10.78
UNS MTL (UNDERCUT)=	6.95	12.23
POROUS GRAN EMB SUBGR=	7.97	14.20

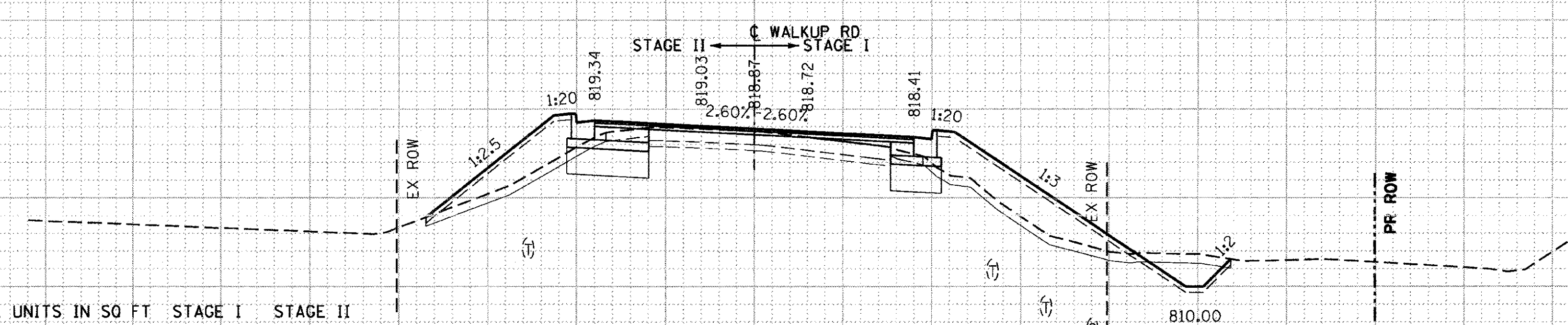

277+00.00

ALL UNITS IN SQ FT	STAGE I	STAGE II
EARTH EXCAVATION=	12.33	5.83
EMBANKMENT=	44.12	27.21
UNS MTL (TOPSOIL EXC)=	17.34	10.11
UNS MTL (UNDERCUT)=	7.87	12.69
POROUS GRAN EMB SUBGR=	8.59	13.80

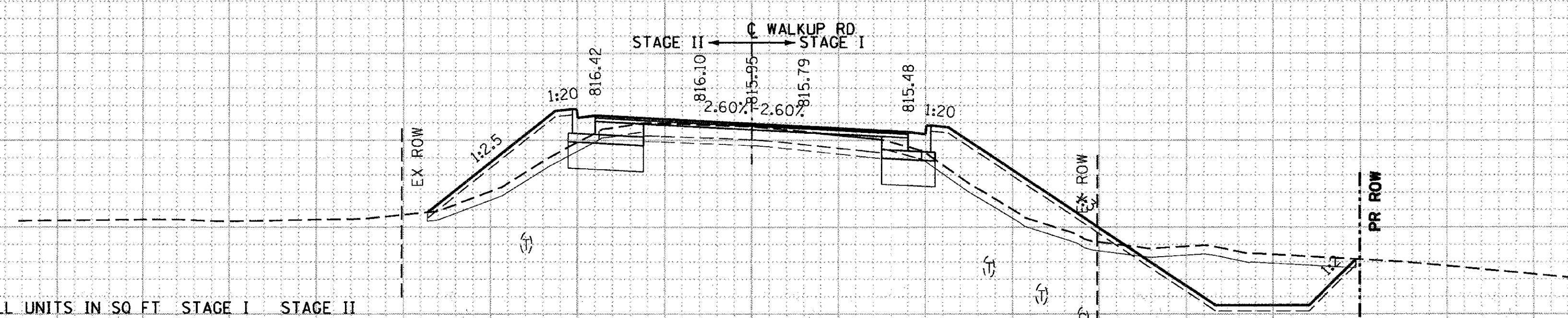

276+00.00

ALL UNITS IN SQ FT	STAGE I	STAGE II
EARTH EXCAVATION=	56.18	5.36
EMBANKMENT=	43.00	29.17
UNS MTL (TOPSOIL EXC)=	24.99	9.84
UNS MTL (UNDERCUT)=	8.99	11.74
POROUS GRAN EMB SUBGR=	9.24	12.95

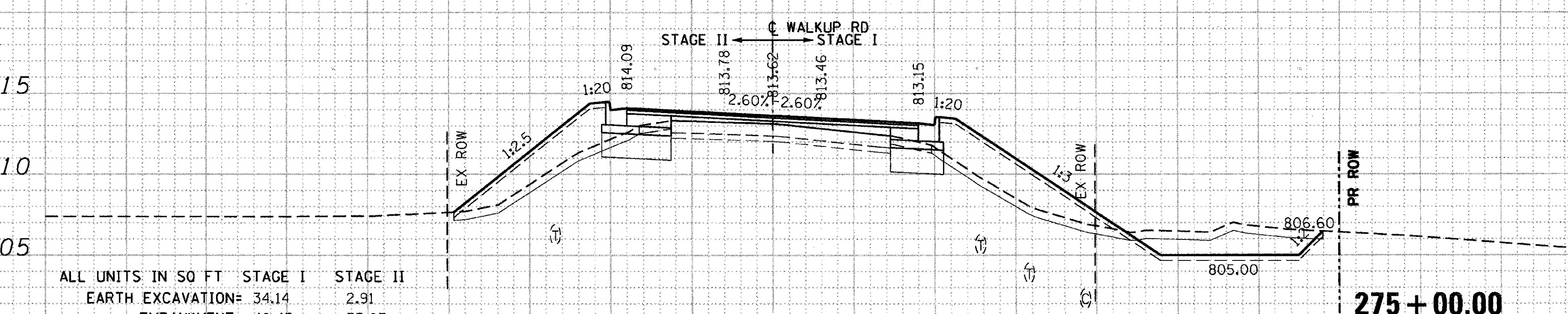

275+00.00

ALL UNITS IN SQ FT	STAGE I	STAGE II
EARTH EXCAVATION=	34.14	2.91
EMBANKMENT=	46.43	37.07
UNS MTL (TOPSOIL EXC)=	24.96	11.45
UNS MTL (UNDERCUT)=	9.17	10.01
POROUS GRAN EMB SUBGR=	9.84	12.77

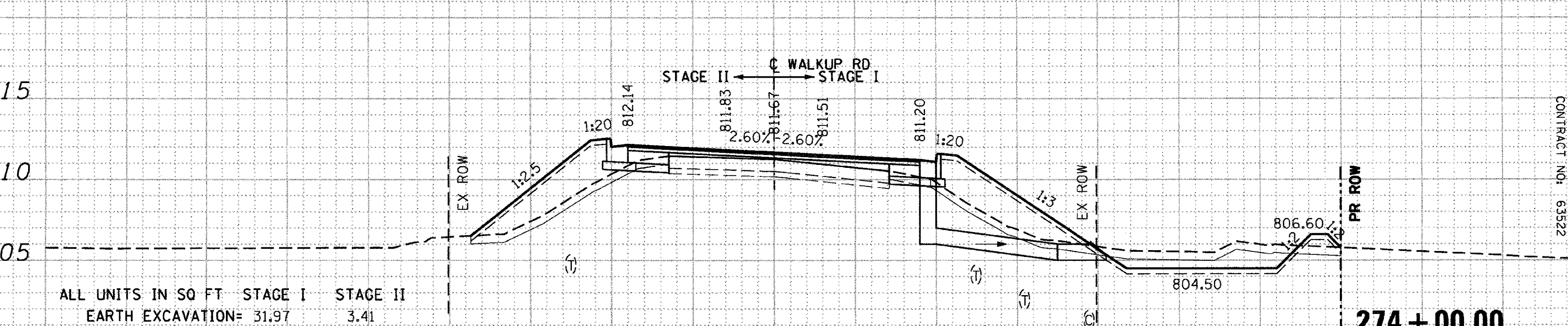

274+00.00

ALL UNITS IN SQ FT	STAGE I	STAGE II
EARTH EXCAVATION=	31.97	3.41
EMBANKMENT=	36.84	36.38
UNS MTL (TOPSOIL EXC)=	25.33	10.16
UNS MTL (UNDERCUT)=	0.00	0.00
POROUS GRAN EMB SUBGR=	0.00	0.00

NOTE: THE EXACT LOCATION AND ELEVATION OF EXISTING STRUCTURES, UTILITIES, AND PIPING SHALL BE VERIFIED IN THE FIELD BY THE CONTRACTOR.

F.A.U RTE.	SECTION	COUNTY	TOTAL SHEETS	SHEET NO.
0085	00-00246-02-FP	MCHENRY	292	281
STA. 274+00.00	TO STA. 278+00.00			
FED. ROAD DIST. NO. 1	ILLINOIS	FED. AID PROJECT		
CONTRACT NO: 63522				

PROPOSED CROSS-SECTIONS: WALKUP ROAD