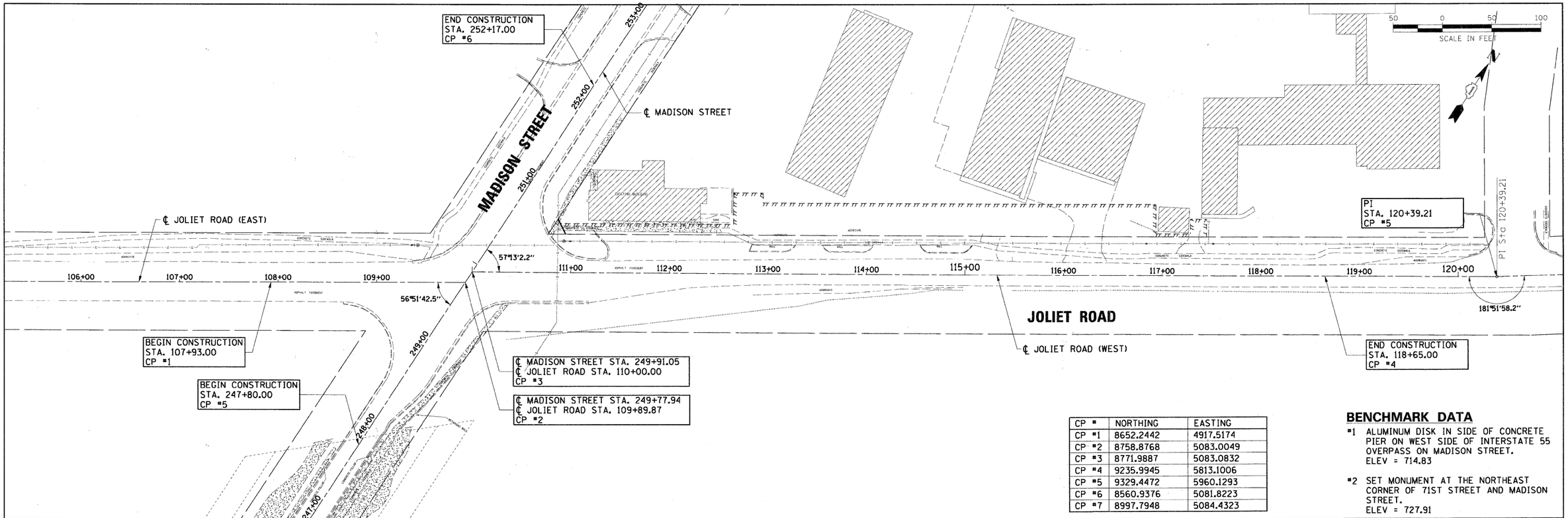


| CP # | NORTHING | EASTING |
|---|---|---|
| CP #1 | 8652.2442 | 4917.5174 |
| CP #2 | 8758.8768 | 5083.0049 |
| CP #3 | 8771.9887 | 5083.0832 |
| CP #4 | 9235.9945 | 5813.1006 |
| CP #5 | 9329.4472 | 5960.1293 |
| CP #6 | 8560.9376 | 5081.8223 |
| CP #7 | 8997.7948 | 5084.4323 |

## BENCHMARK DATA

#1 ALUMINUM DISK IN SIDE OF CONCRETE PIER ON WEST SIDE OF INTERSTATE 55 OVERPASS ON MADISON STREET.
ELEV = 714.83

#2 SET MONUMENT AT THE NORTHEAST CORNER OF 71ST STREET AND MADISON STREET.
ELEV = 727.91

PLAN
NOTE BOOK NO.
SURVEYED
PLOTTED
ALIGNMENT CHECKED
RIGHT-OF-WAY CHECKED
CADD FILE NAME
BY
DATE

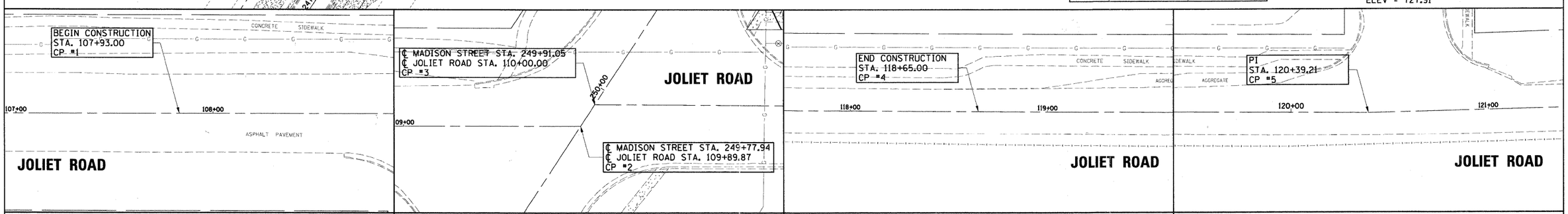


CP #1 POT STA. 107+92.98 (JOLIET ROAD)

CP #2 PT STA. 109+89.87 (JOLIET ROAD) AND
CP #3 PT STA 110+00.00 (JOLIET ROAD)

CP #4 POT STA. 118+65.00 (JOLIET ROAD)

CP #5 PI STA. 120+39.21 (JOLIET ROAD)

PROFILE
NOTE BOOK NO.
SURVEYED
PLOTTED
GRADES CHECKED
BRIDGE NO.
STRUCTURE NOTATIONS CHKD
BY
DATE

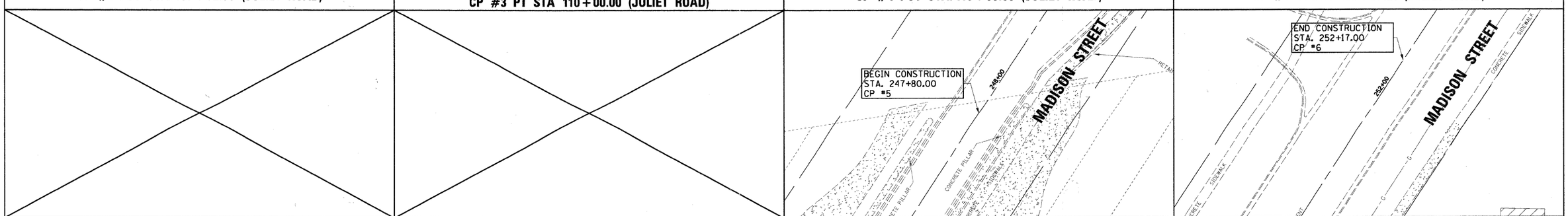


CP #6 POT STA. 247+80.00 (MADISON STREET)

CP #7 POT STA. 252+17.00 (MADISON STREET)

| | | | |
|---|---|---|---|
| FILE NAME = D1353887-SHT-ALT-01.DGN | USER NAME = malopez | DESIGNED - JC | REVISED - |
| | | DRAWN - BH | REVISED - |
| | PLOT SCALE = $SCALE$ | CHECKED - DW | REVISED - |
| | PLOT DATE = 3/28/2011 | DATE - 03-28-2011 | REVISED - |

**STATE OF ILLINOIS**
**DEPARTMENT OF TRANSPORTATION**

**VILLAGE OF BURR RIDGE JOLIET RD AT MADISON ST**
**ALIGNMENT AND TIE**

SCALE: NTS | SHEET NO. 1 OF 1 SHEETS | STA. | TO STA.

| F.A.U RTE. | SECTION | COUNTY | TOTAL SHEETS | SHEET NO. |
|---|---|---|---|---|
| 2674 | 06-00034-00-PV | DUPAGE | 69 | 15 |
| | | CONTRACT NO. 63581 | | |

FED. ROAD DIST. NO. | ILLINOIS | FED. AID PROJECT