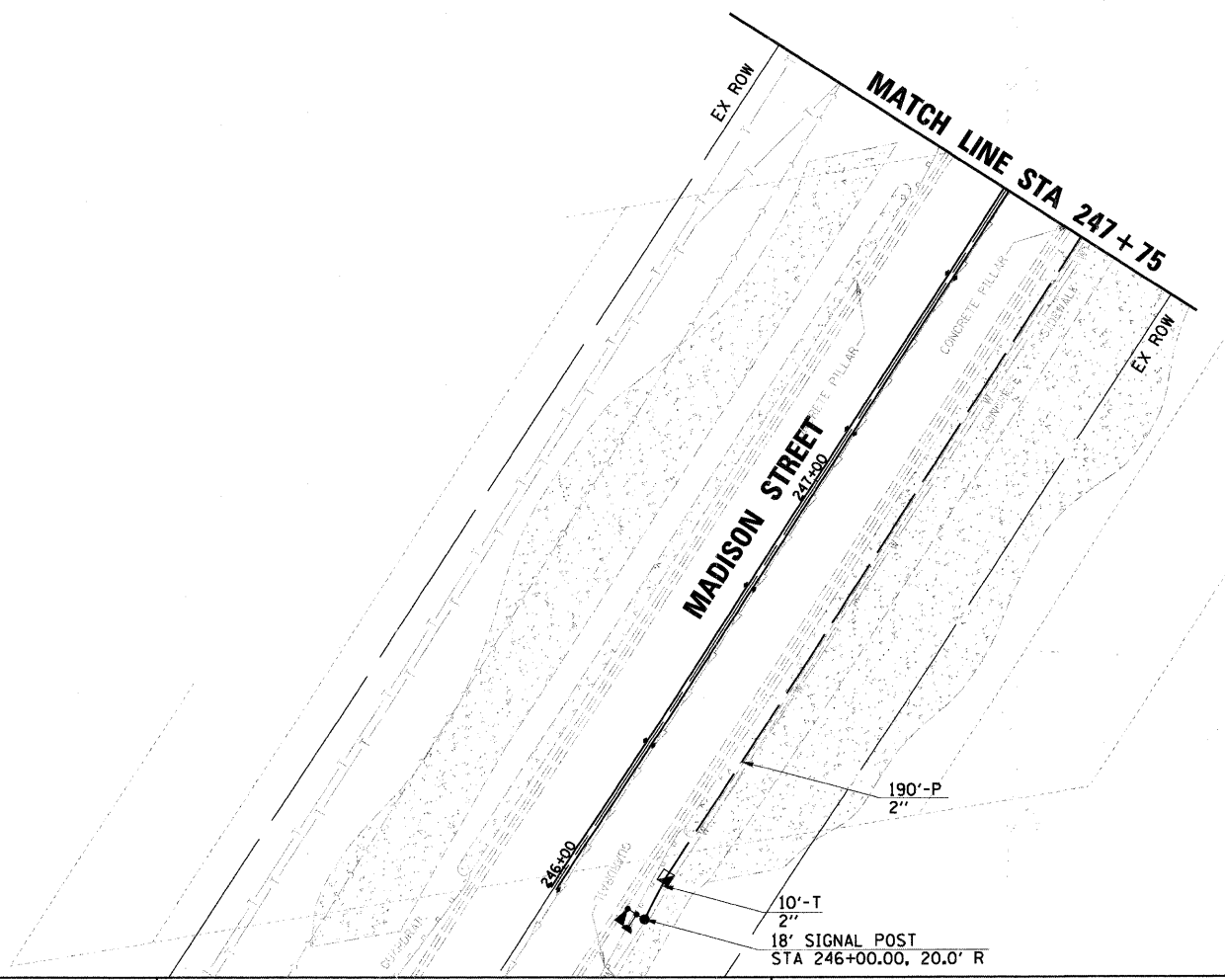
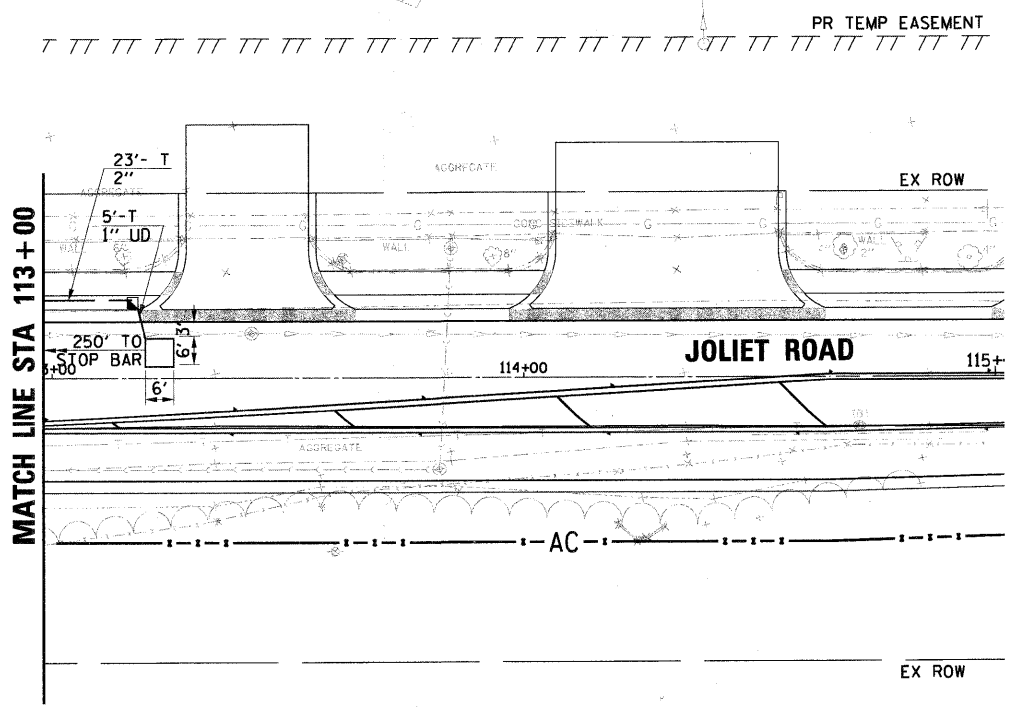
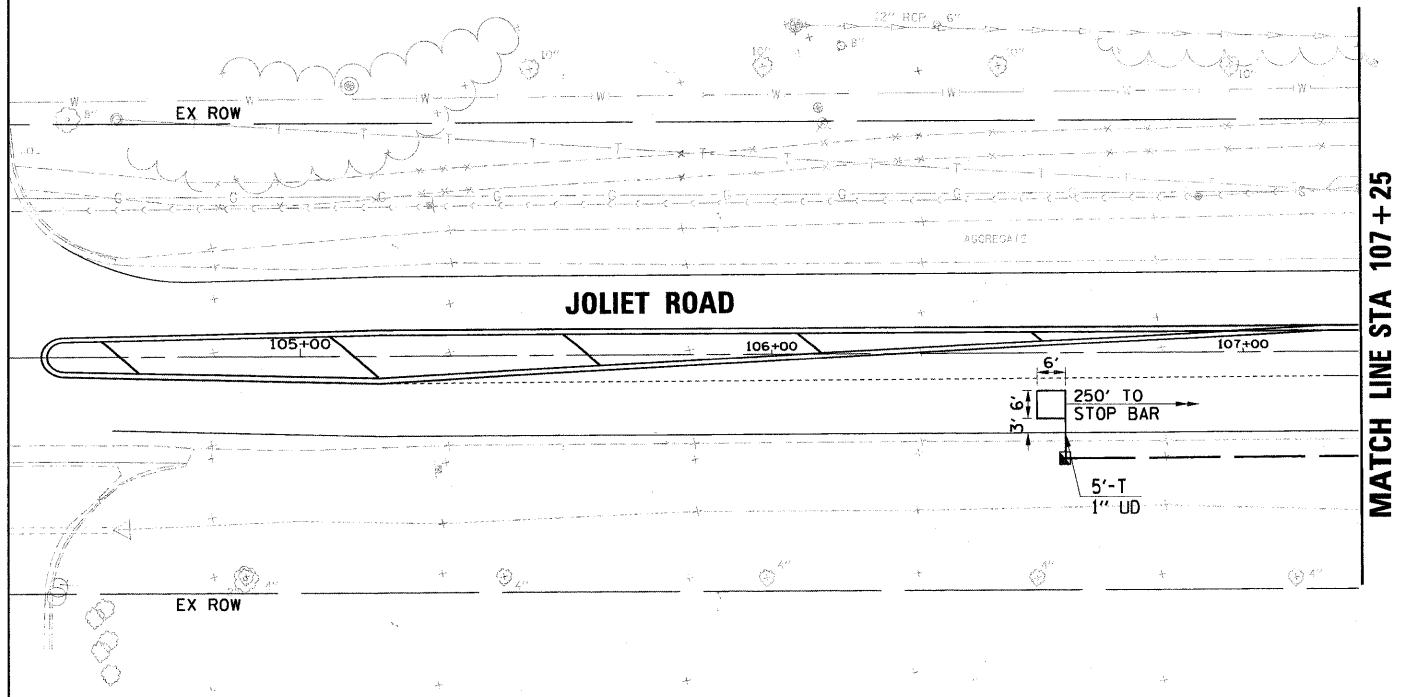


| | | |
|------|----------|------|
| PLAN | SURVEYED | DATE |
| | ALIGNED | |
| | CHECKED | |
| | BY | |
| | NO. | |

| | | |
|---------|----------|------|
| PROFILE | SURVEYED | DATE |
| | GRADES | |
| | CHECKED | |
| | BY | |
| | NO. | |



RESTORATION OF WORK AREA. RESTORATION OF THE TRAFFIC SIGNAL WORK AREA SHALL BE INCLUDED IN THE COST OF TO THE RELATED PAY ITEM SUCH AS FOUNDATION, CONDUIT, HANDHOLE, TRENCH AND BACKFILL, ETC., AND NO EXTRA COMPENSATION SHALL BE ALLOWED. ALL ROADWAY SURFACES SUCH AS SHOULDERS, MEDIANS, SIDEWALKS, PAVEMENT, ETC. SHALL BE REPLACED IN KIND. ALL DAMAGE TO MOWED LAWNS SHALL BE REPLACED WITH AN APPROVED SOD, AND ALL DAMAGE TO UNMOWED FIELDS SHALL BE SEEDED IN ACCORDANCE WITH STANDARD SPECIFICATIONS 252 AND 250 RESPECTIVELY.

| | | | | | | | | | | | | | |
|--|----------------------|---------------|-----------|---|--|--|--|-------------------------|------------------------|---------------|-----------------|---------------------------|--|
| FILE NAME = 01353987-SHT-1S02-PLAN.DGN | USER NAME = bhenrych | DESIGNED - BH | REVISED - | STATE OF ILLINOIS DEPARTMENT OF TRANSPORTATION | VILLAGE OF BURR RIDGE JOLIET RD AT MADISON ST TRAFFIC SIGNAL PLAN | | | F.A.U. RTE. 2674 | SECTION 06-00034-00-PV | COUNTY DUPAGE | TOTAL SHEETS 69 | SHEET NO. 39 | |
| | | DRAWN - BH | REVISED - | | SCALE: NTS | | | SHEET NO. 2 OF 4 SHEETS | | STA. TO STA. | | CONTRACT NO. 63581 | |
| | | CHECKED - NMR | REVISED - | | PLOT DATE = 6/22/2011 | | | DATE = 03-28-2011 | | REVISED - | | ILLINOIS FED. AID PROJECT | |
| | | | | | PLOT DATE = 6/22/2011 | | | DATE = 03-28-2011 | | REVISED - | | ILLINOIS FED. AID PROJECT | |