

THERMOPLASTIC STRIPING CODE

- (A) PROPOSED DOUBLE SOLID YELLOW THERMOPLASTIC PAVEMENT MARKING - CENTER LINE 4", 11" O/C
- (B) PROPOSED SOLID WHITE THERMOPLASTIC PAVEMENT MARKING - LINE 4" - (PARKING LINE)
- (C) PROPOSED SKIP-DASH YELLOW THERMOPLASTIC PAVEMENT MARKING - LINE 4" - 10' DASH, 30' SKIP (LANE LINE)
- (D) PROPOSED SOLID WHITE THERMOPLASTIC PAVEMENT MARKING - LINE 6" (LANE LINE)
- (E) PROPOSED SOLID WHITE THERMOPLASTIC PAVEMENT MARKING - LINE 6" (CROSSWALK LINE)
- (F) PROPOSED SOLID WHITE THERMOPLASTIC PAVEMENT MARKING - LINE 6" - 2' DASH, 6' SKIP (LANE LINE)
- (G) PROPOSED SOLID WHITE THERMOPLASTIC PAVEMENT MARKING - LINE 12" (PEDESTRIAN SCHOOL CROSSING)
- (H) PROPOSED SOLID WHITE THERMOPLASTIC PAVEMENT MARKING - LINE 24" (STOP BAR)
- (I) PROPOSED SOLID WHITE THERMOPLASTIC PAVEMENT MARKING - LETTERS & SYMBOLS
- (J) PROPOSED SOLID WHITE THERMOPLASTIC PAVEMENT MARKING - LINE 12" (45° DIAGONAL, 8' APART)

DETECTOR LOOPS

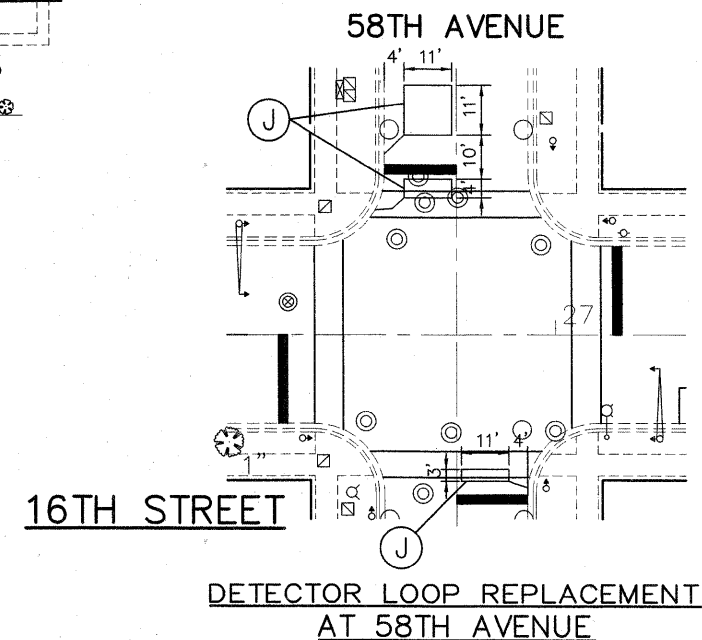
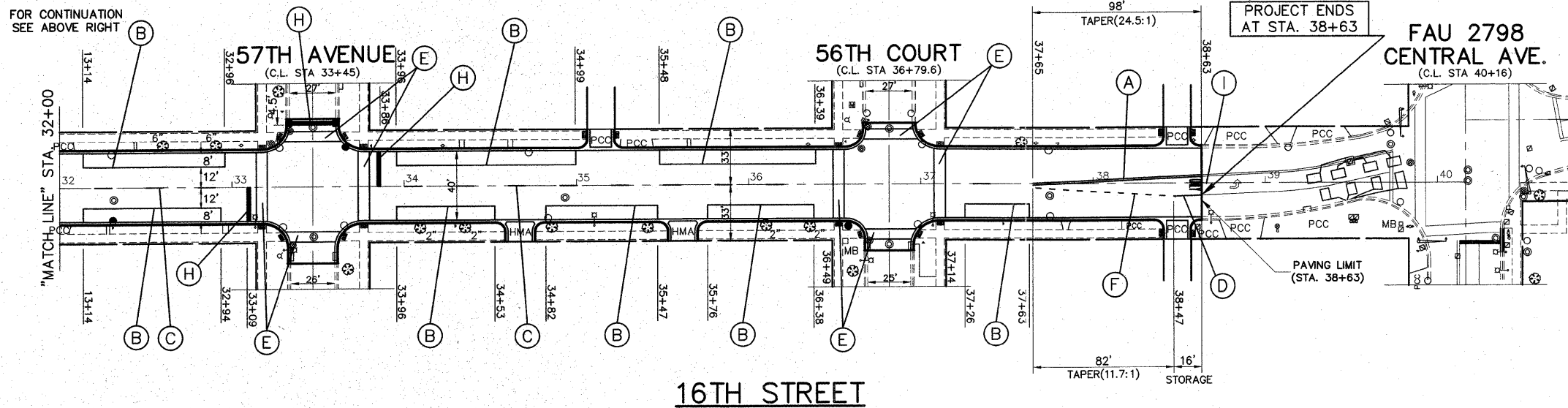
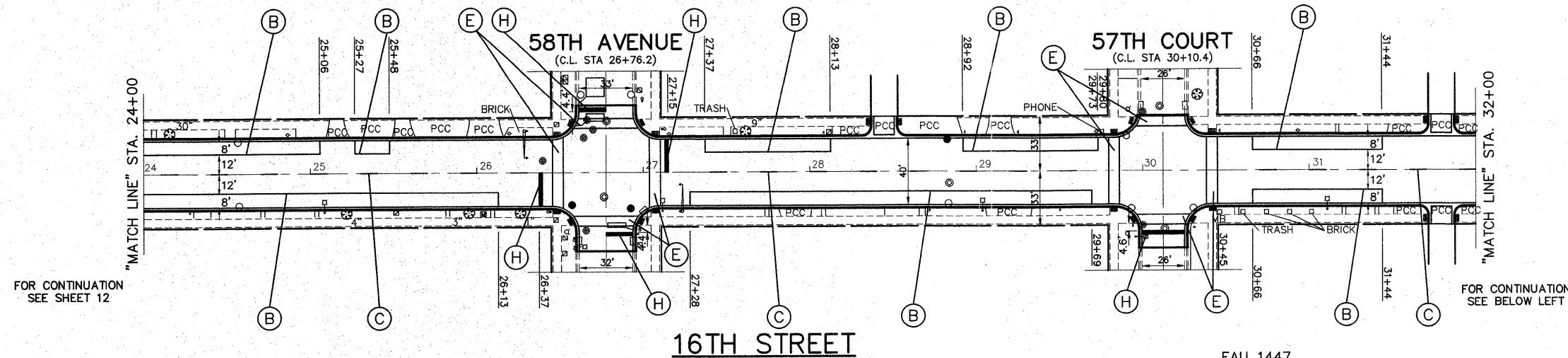
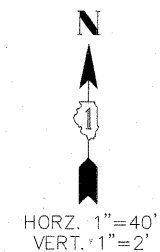
- (K) PROPOSED DETECTOR LOOP REPLACEMENT

NOTE: ALL "ARROW" AND "ONLY" MARKINGS SHALL BE 8" IN HEIGHT.

NOTE: PROPOSED DOUBLE SOLID YELLOW THERMOPLASTIC PAVEMENT MARKING - CENTER LINE 4", 11" O/C (NOTE: (A) IS MEASURED PER LINE. TOTAL QUANTITY AND PAYMENT LENGTH IS FOR EACH LINEAR FOOT OF SINGLE 4" STRIPE INSTALLED.


NOTE: SHORT-TERM PAVEMENT MARKING IS PROPOSED ON THE MILLED PAVEMENT, NEW BINDER AND ON THE NEW SURFACE. SEE ARTICLE 703.04 OF THE LATEST EDITION OF THE "STANDARD SPECIFICATIONS FOR ROAD AND BRIDGE CONSTRUCTION".

NOTE: PROPOSED STRIPING IS BEING REPLACED IN THE SAME LOCATION AS EXISTING STRIPING.



IMPORTANT!

FULL SIZE PLANS HAVE BEEN PREPARED USING STANDARD ENGINEERING SCALES. REDUCED SIZED PLANS WILL NOT CONFORM TO STANDARD SCALES INDICATED IN TITLE BLOCK.



Frank Novotny & Associates, Inc.
 835 Midway Drive • Willowbrook, IL • 60527 • Telephone: (630) 887-8640 • Fax: (630) 887-0132
 ILLINOIS PROFESSIONAL DESIGN FIRM NO. 194-000288

**STATE OF ILLINOIS
 DEPARTMENT OF TRANSPORTATION**

**PLAN & PROFILE:
 16th STREET - (EXISTING AND PROPOSED ROADWAY PAVEMENT MARKING)**

SCALE: AS NOTED | SHEET NO. OF SHEETS | STA. 24+00 TO STA. 38+63

F.A.U. RTE.	SECTION	COUNTY	TOTAL SHEETS	SHEET NO.
1447	11-00213-00-RS	COOK	25	13
CONTRACT NO. 63607				
FED. ROAD DIST. NO. ILLINOIS FED. AID PROJECT HPP-3045(003)				

FILE NAME = FAU 1447 (16TH STREET) LOMBARD AVE. TO FAU 2798 (CENTRAL AVE.)	USER NAME =	DESIGNED - AMS	REVISED - AMS 4-22-11
10080 HPP RESURFACING	PLOT SCALE =	DRAWN - JFP-JEP	REVISED -
	PLOT DATE =	CHECKED - TPG	REVISED -
		DATE - 3/11	REVISED -