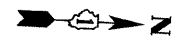






SEE C.H. 35 (55TH ST.)
LANDSCAPING & EROSION CONTROL PLAN

SEE C.H. 35 (55TH ST.)
LANDSCAPING & EROSION CONTROL PLAN



TEMPORARY EROSION CONTROL LEGEND

-  INLET AND PIPE PROTECTION
-  INLET FILTERS
-  SODDING, SALT TOLERANT (PERMANENT)
-  PERIMETER EROSION BARRIER (SILT FENCE)

FILE NAME = v:\2791\2791e003.dgn	USER NAME = shughes	DESIGNED -	REVISED -	STATE OF ILLINOIS DEPARTMENT OF TRANSPORTATION	CLARENDON HILLS RD. LANDSCAPING & EROSION CONTROL PLAN	F.A.U. RTE. 1504	SECTION 94-00302-00-FP	COUNTY DU PAGE	TOTAL SHEETS 240	SHEET NO. 101		
	PLOT SCALE = 20.0000' / IN.	CHECKED -	REVISED -			SCALE: 1"=20'	SHEET NO. 1 OF 1 SHEETS	STA. 700+00	TO STA. 705+00	ILLINOIS FED. AID PROJECT		
	PLOT DATE = 5/19/2011	DATE -	REVISED -									