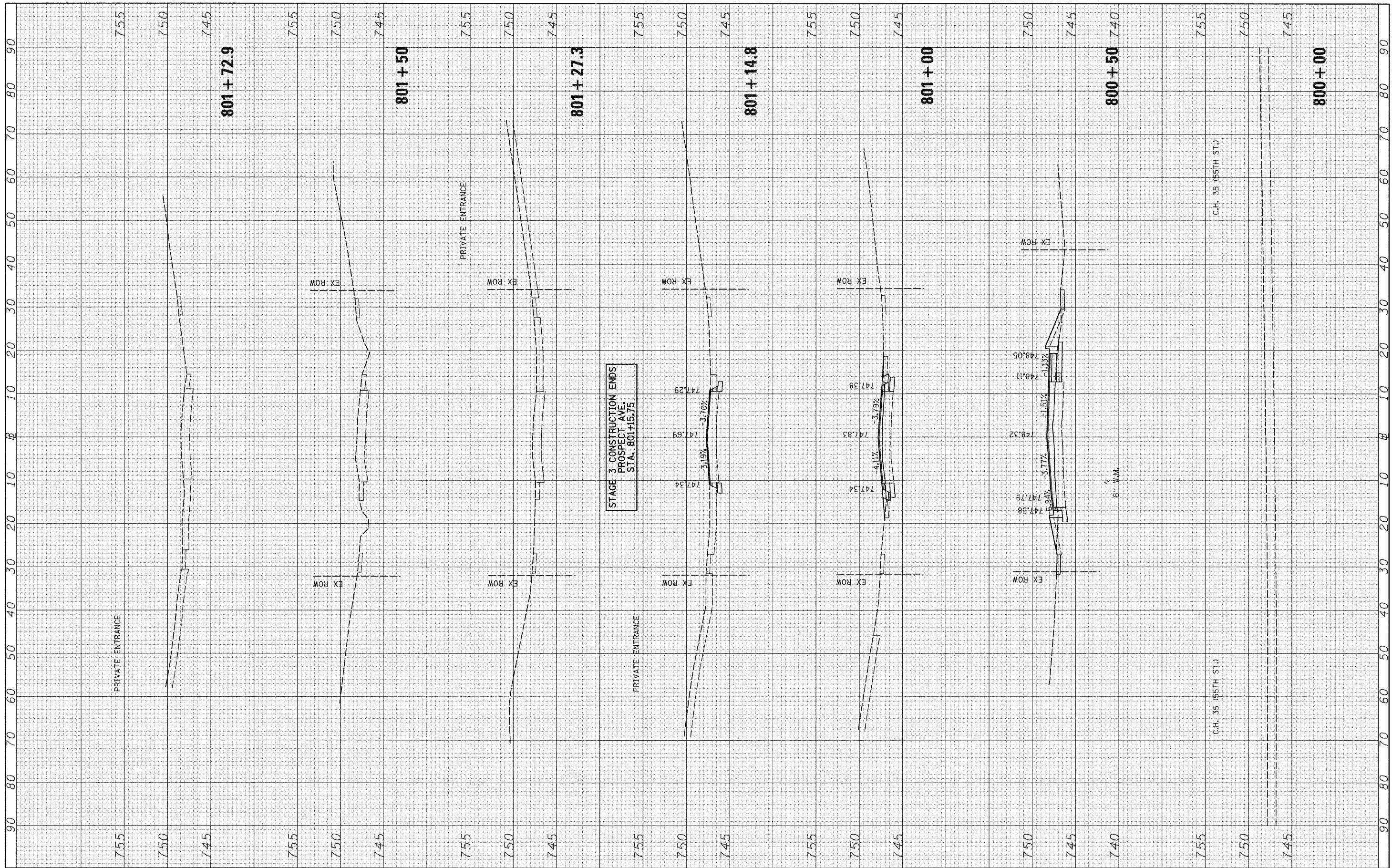


FINAL SURVEY NO.	DATE
SURVEYED	BY
PLOTTED	DATE
NOTE BOOK	
TEMPLATE	
AREAS CHECKED	

ORIGINAL SURVEY NO.	DATE
SURVEYED	BY
PLOTTED	DATE
NOTE BOOK	
TEMPLATE	
AREAS CHECKED	



FILE NAME = v:\2791\2791xshs_Prospect_Ave.dgn

USER NAME = bdecrsene

DESIGNED -	REVISED -
DRAWN -	REVISED -
CHECKED -	REVISED -
DATE -	REVISED -

**STATE OF ILLINOIS
DEPARTMENT OF TRANSPORTATION**

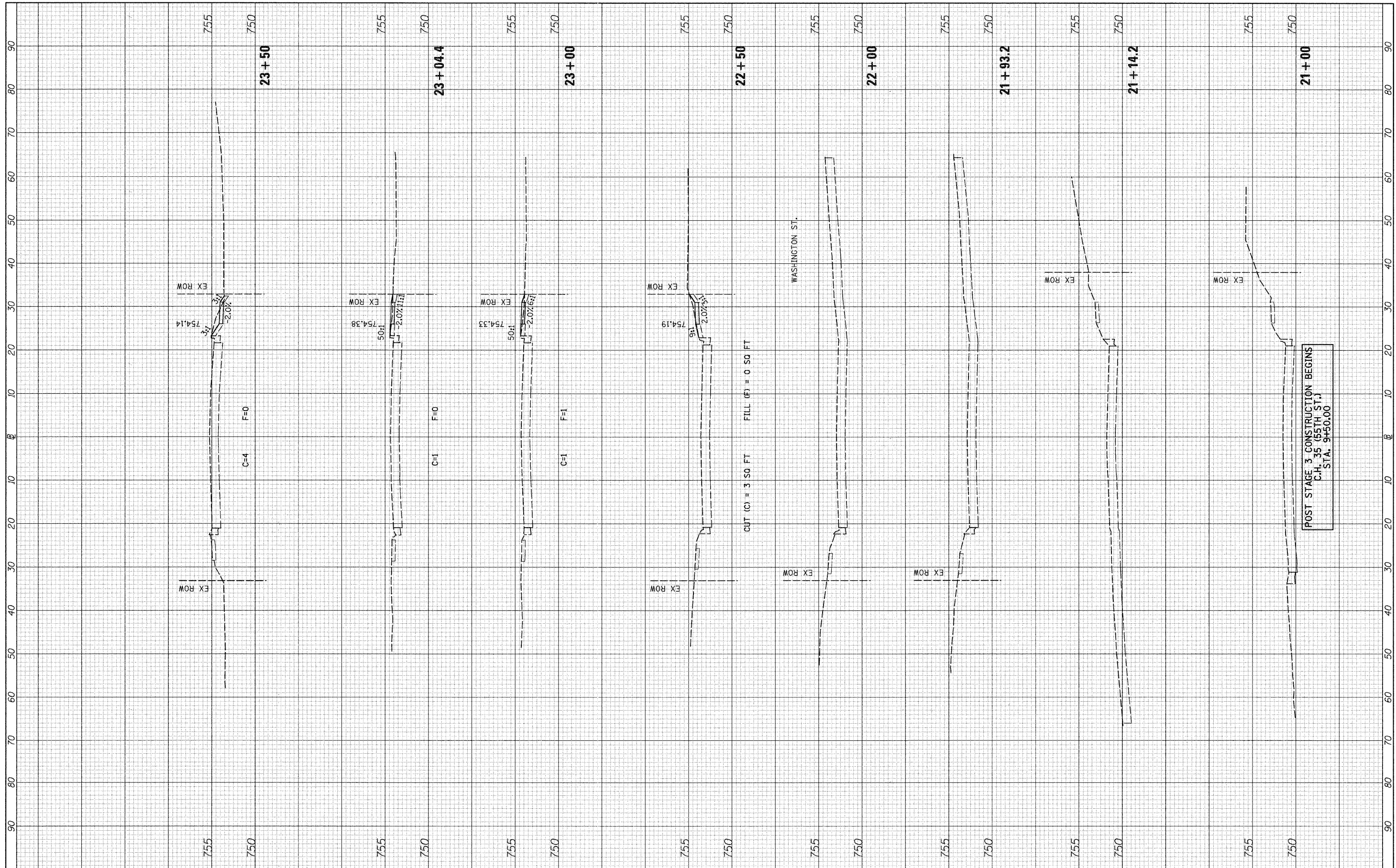
PROSPECT AVE. STAGE 3 CROSS SECTIONS

SCALE: H=10 V=5 SHEET NO. 1 OF 1 SHEETS STA. 800+00 TO STA. 801+72.9

F.A.U. RTE.	SECTION	COUNTY	TOTAL SHEETS	SHEET NO.
1504	94-00302-00-FP		240	203
CONTRACT NO. 63609			ILLINOIS FED. AID PROJECT	

FINAL SURVEY	SURVEYED	BY	DATE
NOTE BOOK NO.	PLOTTED		
	TEMPLATE		
	AREAS CHECKED		

ORIGINAL SURVEY	SURVEYED	BY	DATE
NOTE BOOK NO.	PLOTTED		
	TEMPLATE		
	AREAS CHECKED		



FILE NAME = v:\2791\2791f3postxhsta_55thAve.dgn

USER NAME = bdeor-aene
 PLOT SCALE = 10.0000' / IN.
 PLOT DATE = 5/20/2011

DESIGNED -	REVISED -
DRAWN -	REVISED -
CHECKED -	REVISED -
DATE -	REVISED -

**STATE OF ILLINOIS
DEPARTMENT OF TRANSPORTATION**

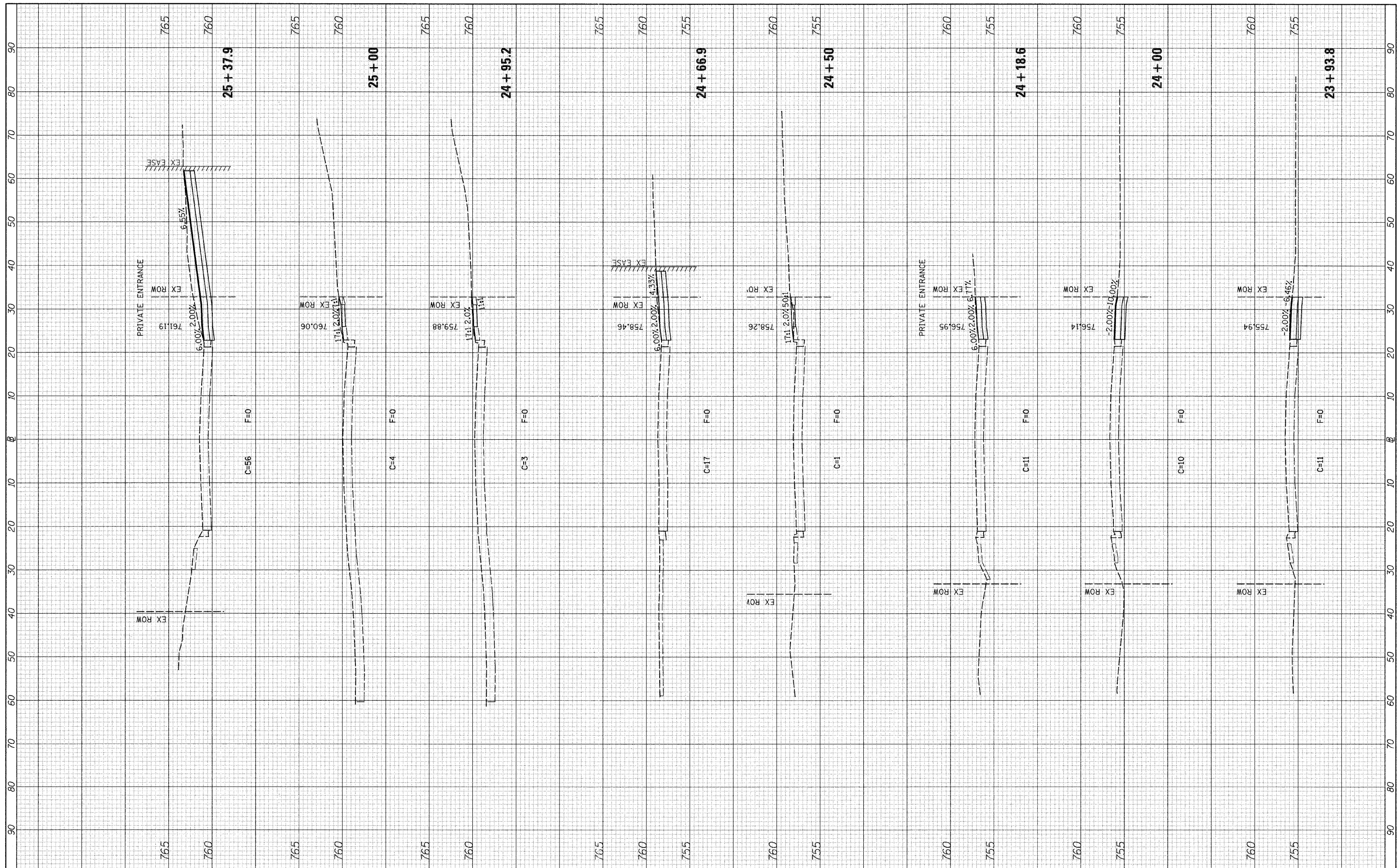
C.H. 35 (55TH ST.) POST STAGE 3 CROSS SECTIONS

SCALE: H=10 V=5 SHEET NO. 1 OF 30 SHEETS STA. 21+00 TO STA. 23+50

F.A.U. RTE.	SECTION	COUNTY	TOTAL SHEETS	SHEET NO.
1504	94-00302-00-FP	DU PAGE	240	204
CONTRACT NO. 63609			ILLINOIS FED. AID PROJECT	

FINAL SURVEY	SURVEYED	DATE
NOTE BOOK	PLOTTED	BY
NO.	TEMPLATE	
	AREAS CHECKED	

ORIGINAL SURVEY	SURVEYED	DATE
NOTE BOOK	PLOTTED	BY
NO.	TEMPLATE	
	AREAS CHECKED	



FILE NAME =
 v:\2791\2791f3postxh3ts_55thAve.dgn

USER NAME = bdecreane	DESIGNED -	REVISED -
PLOT SCALE = 18.0000' / IN.	DRAWN -	REVISED -
PLOT DATE = 5/28/2011	CHECKED -	REVISED -
	DATE -	REVISED -

**STATE OF ILLINOIS
 DEPARTMENT OF TRANSPORTATION**

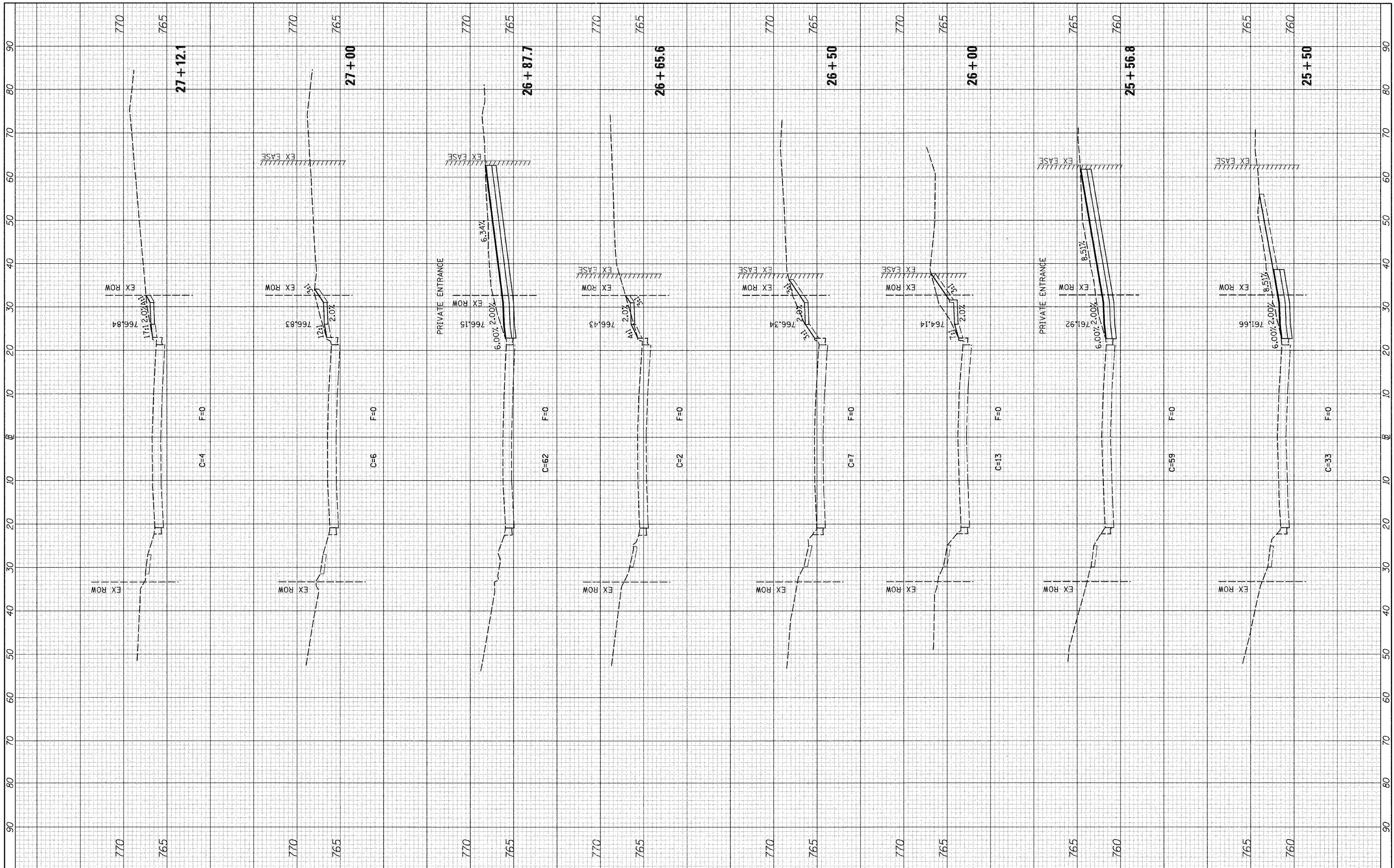
C.H. 35 (55TH ST.) POST STAGE 3 CROSS SECTIONS

SCALE: H=10 V=5 SHEET NO. 2 OF 30 SHEETS STA. 23+93.8 TO STA. 25+37.9

F.A.U. RTE.	SECTION	COUNTY	TOTAL SHEETS	SHEET NO.
1504	94-00302-00-FP	DU PAGE	240	205
CONTRACT NO. 63609			ILLINOIS FED. AID PROJECT	

FINAL SURVEY	DATE
PLOTTED	BY
NOTE BOOK	
AREAS CHECKED	
NO.	

ORIGINAL SURVEY	DATE
PLOTTED	BY
NOTE BOOK	
AREAS CHECKED	
NO.	



FILE NAME = v:\2791\2791f3postxshs_55thAve.dgn

USER NAME = bdeoraene
 PLOT SCALE = 10.0000" / IN.
 PLOT DATE = 5/20/2011

DESIGNED -	REVISED -
DRAWN -	REVISED -
CHECKED -	REVISED -
DATE -	REVISED -

**STATE OF ILLINOIS
 DEPARTMENT OF TRANSPORTATION**

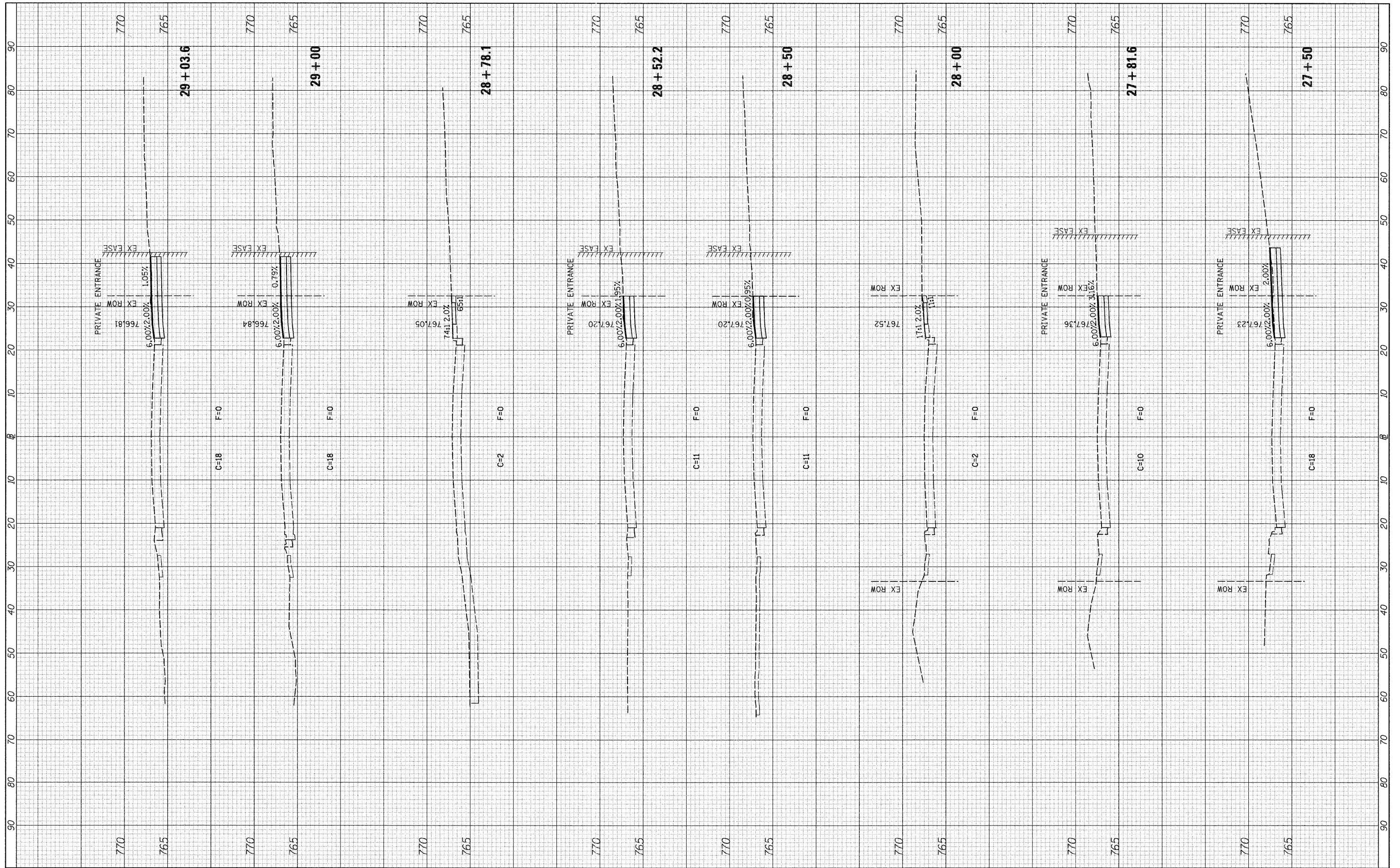
C.H. 35 (55TH ST.) POST STAGE 3 CROSS SECTIONS

SCALE: H=10 V=5 SHEET NO. 3 OF 30 SHEETS STA. 25+50 TO STA. 27+12.1

F.A.U. RTE. 1504	SECTION 94-00302-00-FP	COUNTY	TOTAL SHEETS 240	SHEET NO. 206
			DU PAGE	CONTRACT NO. 63609
ILLINOIS FED. AID PROJECT				

FINAL SURVEY	SURVEYED	BY	DATE
NOTE BOOK NO.	PLOTTED		
	TEMPLATE		
	AREAS CHECKED		

ORIGINAL SURVEY	SURVEYED	BY	DATE
NOTE BOOK NO.	PLOTTED		
	TEMPLATE		
	AREAS CHECKED		



FILE NAME =
v:\2791\2791f3postxhsta_55thAve.dgn

USER NAME = bdecaene
PLOT SCALE = 10.0000' / IN.
PLOT DATE = 5/28/2011

DESIGNED -	REVISD -
DRAWN -	REVISD -
CHECKED -	REVISD -
DATE -	REVISD -

**STATE OF ILLINOIS
DEPARTMENT OF TRANSPORTATION**

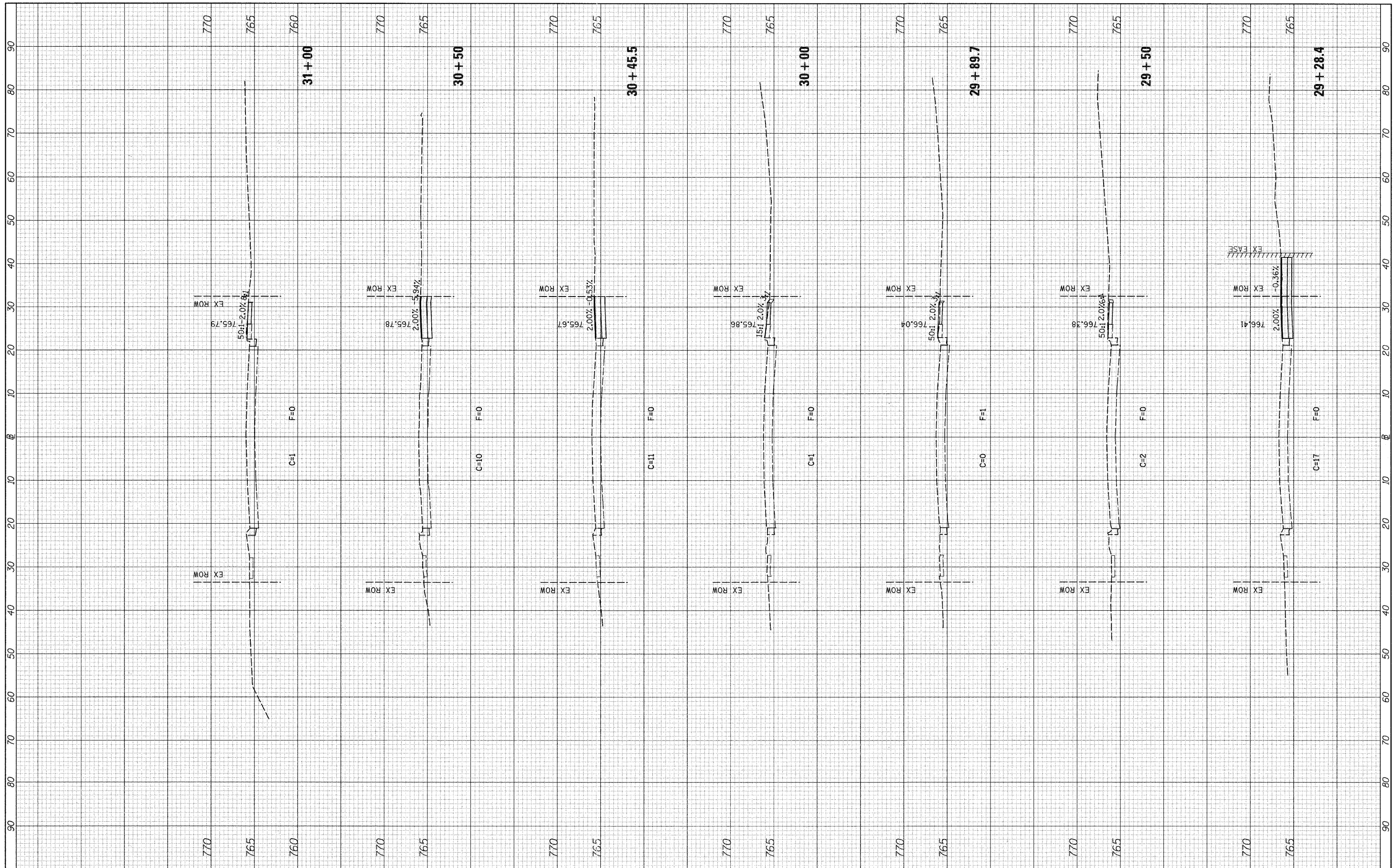
C.H. 35 (55TH ST.) POST STAGE 3 CROSS SECTIONS

SCALE: H=10 V=5 SHEET NO. 4 OF 30 SHEETS STA. 27+50 TO STA. 29+03.6

F.A.I. RTE.	SECTION	COUNTY	TOTAL SHEETS	SHEET NO.
1504	94-00302-00-FP	DU PAGE	240	207
CONTRACT NO. 63609			ILLINOIS FED. AID PROJECT	

FINAL SURVEY NO.	DATE
SURVEYED	BY
PLOTTED	
NOTE BOOK	
AREAS CHECKED	

ORIGINAL SURVEY NO.	DATE
SURVEYED	BY
PLOTTED	
NOTE BOOK	
AREAS CHECKED	



FILE NAME =
 v:\2791\2791f3postxhsta_55thAve.dgn

USER NAME = bdeoraeno	DESIGNED -	REVISED -
PLOT SCALE = 18.0000" / IN.	DRAWN -	REVISED -
PLOT DATE = 5/28/2011	CHECKED -	REVISED -
	DATE -	REVISED -

**STATE OF ILLINOIS
 DEPARTMENT OF TRANSPORTATION**

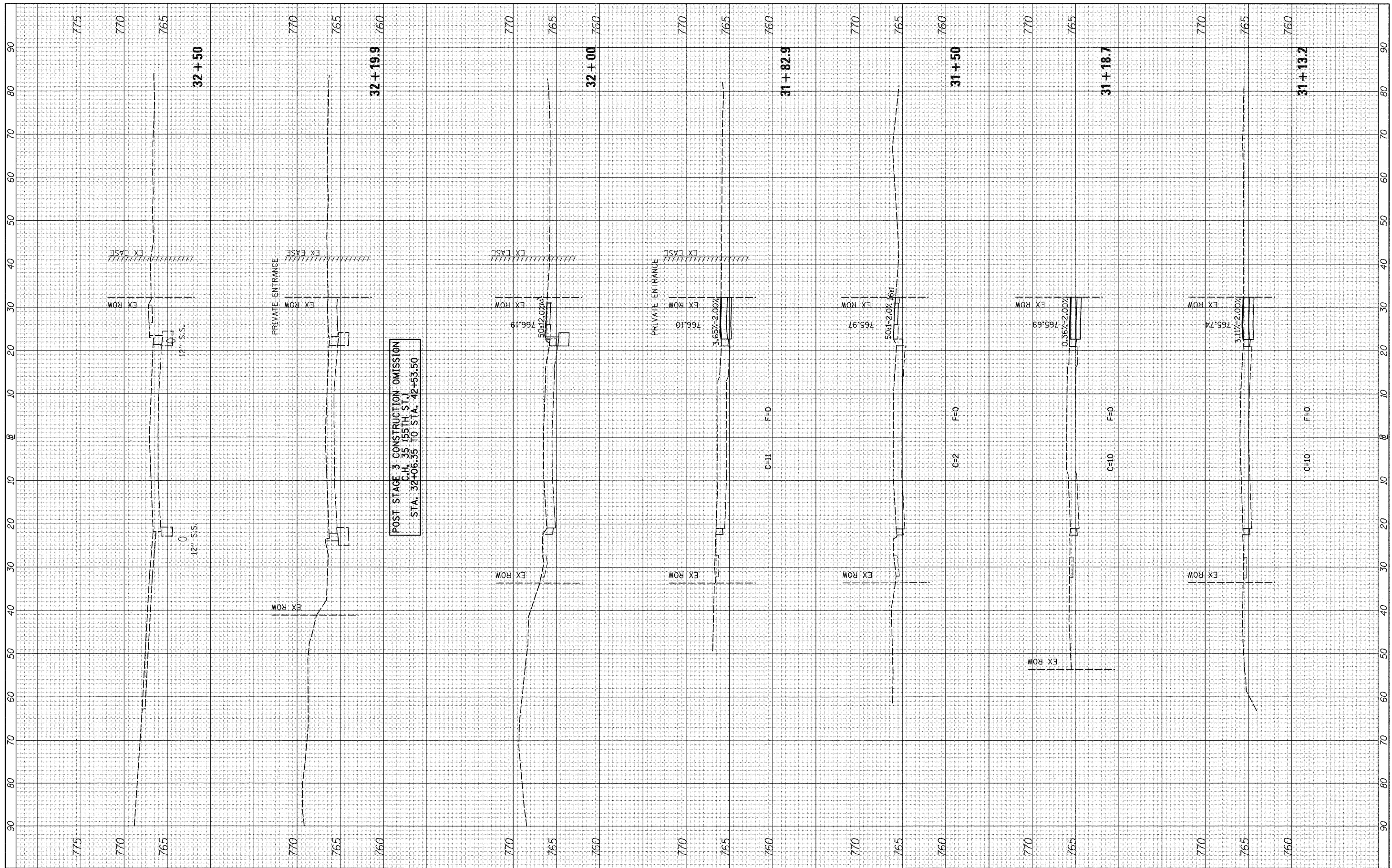
C.H. 35 (55TH ST.) POST STAGE 3 CROSS SECTIONS

SCALE: H=10 V=5 SHEET NO. 5 OF 30 SHEETS STA. 29+28.4 TO STA. 31+00

F.A.U. RTE.	SECTION	COUNTY	TOTAL SHEETS	SHEET NO.
1504	94-00302-00-FP	DU PAGE	240	208
			CONTRACT NO. 63609	
ILLINOIS FED. AID PROJECT				

FINAL SURVEY NO.	DATE
SURVEYED	BY
PLOTTED	
NOTE BOOK NO.	
REVISIONS	
AREAS CHECKED	

ORIGINAL SURVEY NO.	DATE
SURVEYED	BY
PLOTTED	
NOTE BOOK NO.	
REVISIONS	
AREAS CHECKED	



FILE NAME = v:\2791\2791f3postxhsta_55thAve.dgn

USER NAME = bdeoraene
 PLOT SCALE = 10.0000' / IN.
 PLOT DATE = 5/20/2011

DESIGNED -	REVISED -
DRAWN -	REVISED -
CHECKED -	REVISED -
DATE -	REVISED -

**STATE OF ILLINOIS
 DEPARTMENT OF TRANSPORTATION**

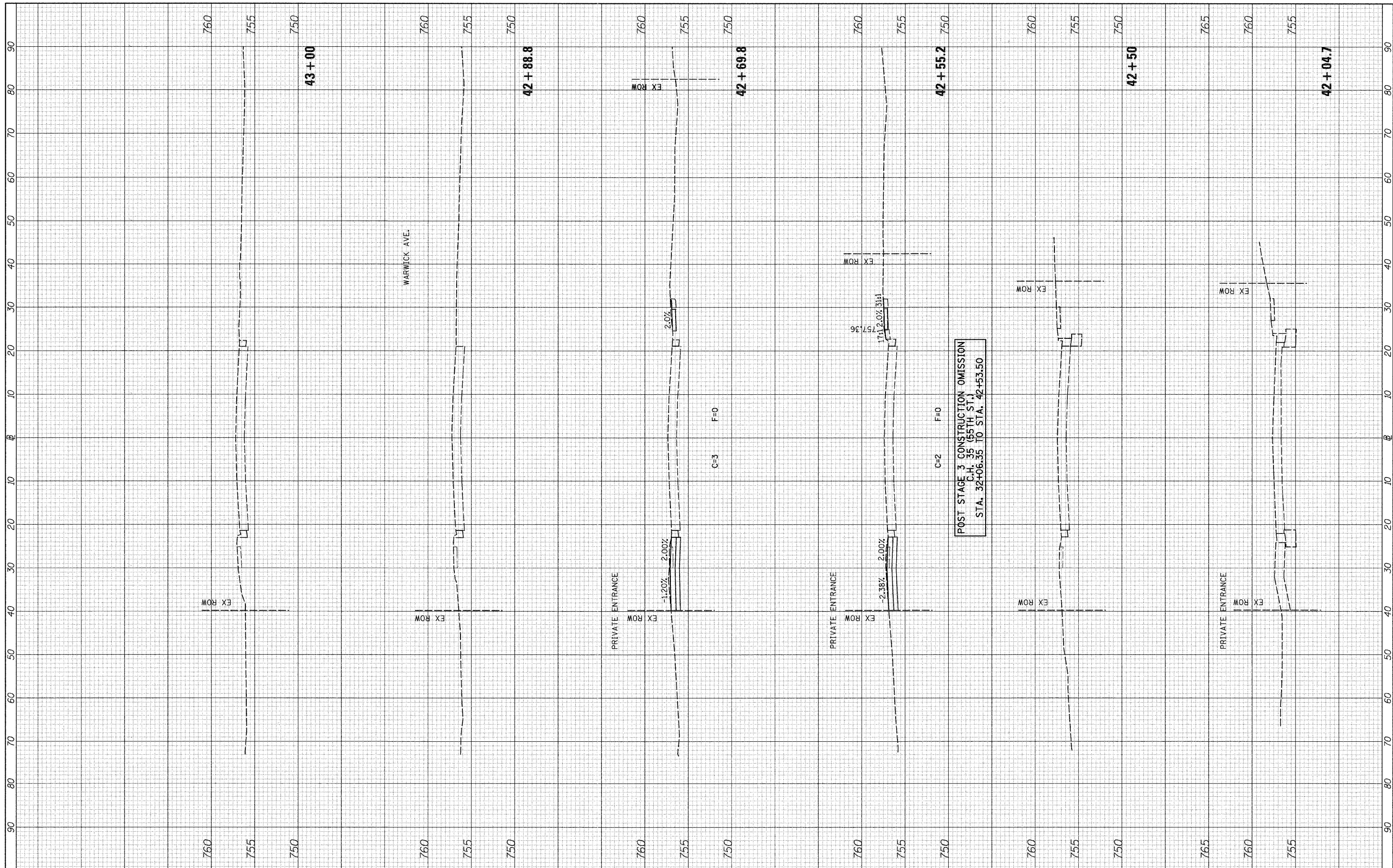
C.H. 35 (55TH ST.) POST STAGE 3 CROSS SECTIONS

SCALE: H=10 V=5 SHEET NO. 6 OF 30 SHEETS STA. 31+13.2 TO STA. 32+50

F.A.U. RTE.	SECTION	COUNTY	TOTAL SHEETS	SHEET NO.
1504	94-00302-00-FP	DU	240	209
				CONTRACT NO. 63609
ILLINOIS FED. AID PROJECT				

FINAL SURVEY NO.	SURVEYED PLOTTED	DATE
NOTE BOOK NO.	TEMPLATE AREAS CHECKED	BY

ORIGINAL SURVEY NO.	SURVEYED PLOTTED	DATE
NOTE BOOK NO.	TEMPLATE AREAS CHECKED	BY



FILE NAME =
 v:\2791\2791f3postxshsta_55thAve.dgn

USER NAME = bdcraene	DESIGNED -	REVISED -
PLOT SCALE = 10.0000" / IN.	DRAWN -	REVISED -
PLOT DATE = 5/20/2011	CHECKED -	REVISED -
	DATE -	REVISED -

**STATE OF ILLINOIS
 DEPARTMENT OF TRANSPORTATION**

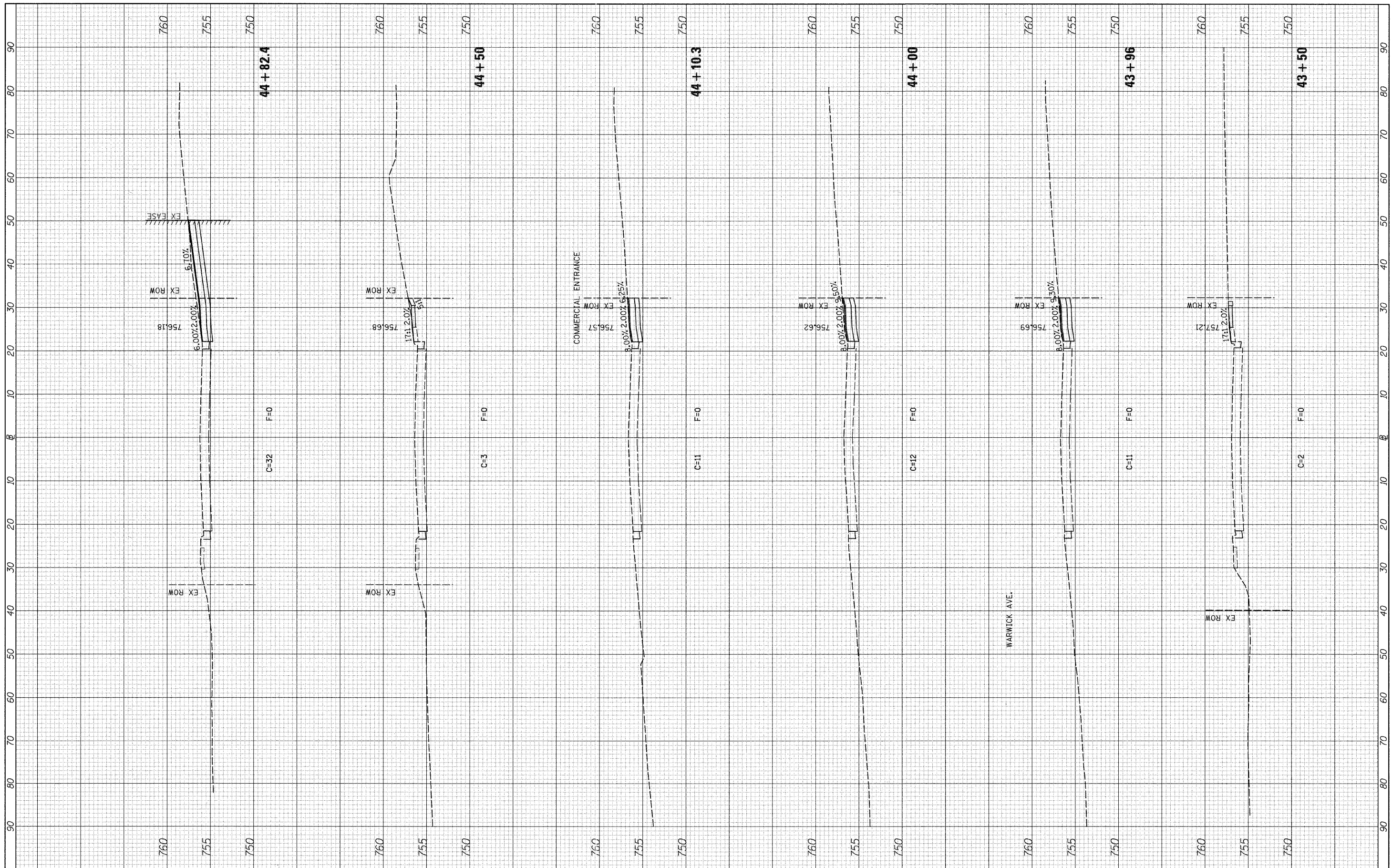
C.H. 35 (55TH ST.) POST STAGE 3 CROSS SECTIONS

SCALE: H=10 V=5 SHEET NO. 7 OF 30 SHEETS STA. 42+04.7 TO STA. 43+00

F.A.J. RTE. 1504	SECTION 94-00302-00-FP	COUNTY	TOTAL SHEETS 240	SHEET NO. 210
			CONTRACT NO. 63609	
ILLINOIS FED. AID PROJECT				

FINAL SURVEY NO.	SURVEYED BY	DATE
NOTE BOOK NO.	PLOTTED BY	
AREAS CHECKED	DATE	

ORIGINAL SURVEY NO.	SURVEYED BY	DATE
NOTE BOOK NO.	PLOTTED BY	
AREAS CHECKED	DATE	



FILE NAME = v:\2791\2791f3postxhta_55thAve.dgn

USER NAME = bdecr-aene	DESIGNED -	REVISED -
PLOT SCALE = 10.0000' / IN.	DRAWN -	REVISED -
PLOT DATE = 5/20/2011	CHECKED -	REVISED -
	DATE -	REVISED -

**STATE OF ILLINOIS
DEPARTMENT OF TRANSPORTATION**

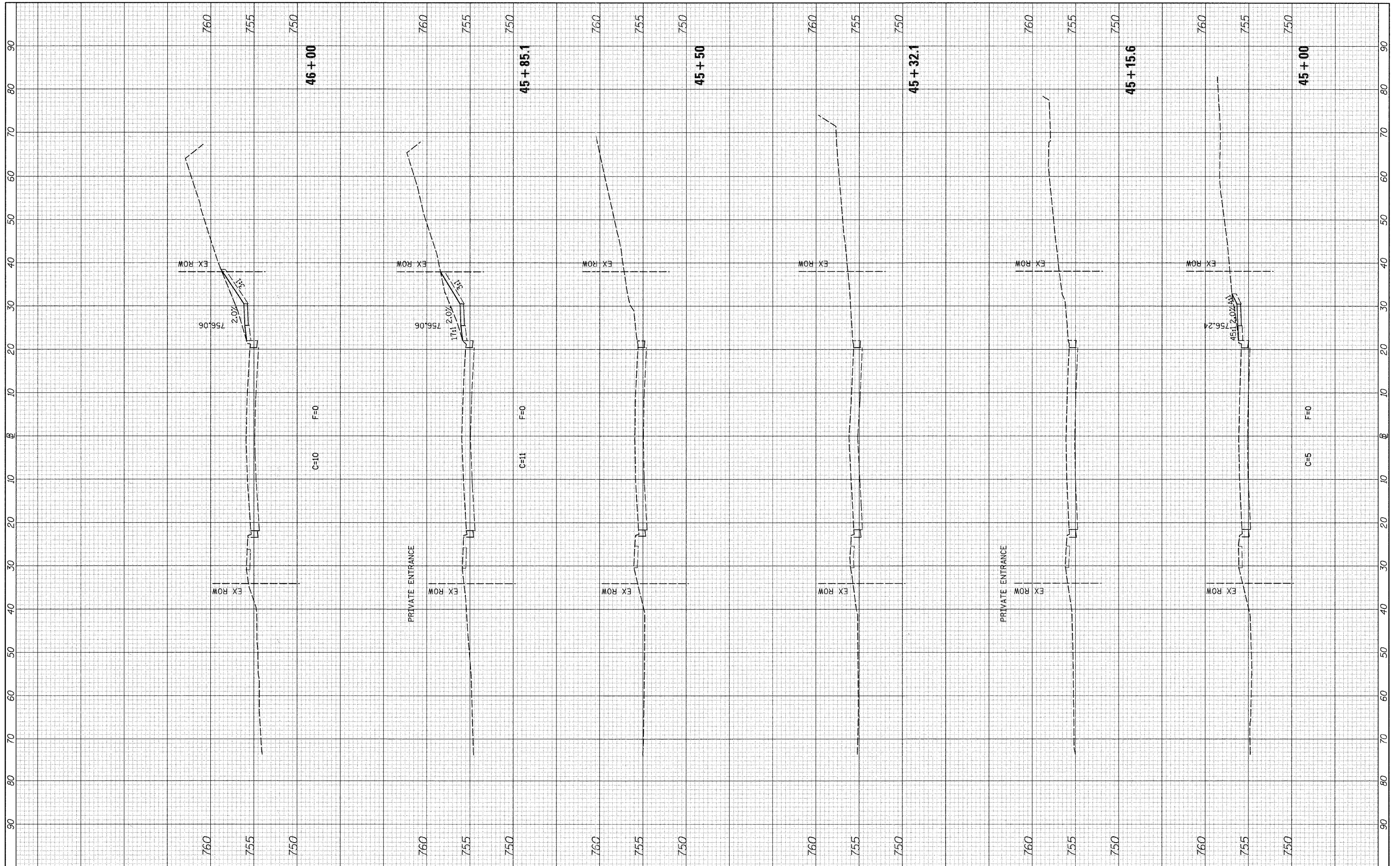
C.H. 35 (55TH ST.) POST STAGE 3 CROSS SECTIONS

SCALE: H=10 V=5 SHEET NO. 8 OF 30 SHEETS STA. 43+50 TO STA. 44+82.4

F.A.U. RTE.	SECTION	COUNTY	TOTAL SHEETS	SHEET NO.
1504	94-00302-00-FP	DU PAGE	240	211
CONTRACT NO. 63609			ILLINOIS FED. AID PROJECT	

FINAL SURVEY NO.	SURVEYED	DATE
NOTE BOOK NO.	PLOTTED	BY
AREAS CHECKED	REVISIONS	

ORIGINAL SURVEY NO.	SURVEYED	DATE
NOTE BOOK NO.	PLOTTED	BY
AREAS CHECKED	REVISIONS	



FILE NAME = v:\2791\2791f3postshsta_55thAve.dgn

USER NAME = bdcornene
 PLOT SCALE = 10.0000' / IN.
 PLOT DATE = 5/20/2011

DESIGNED -	REVISED -
DRAWN -	REVISED -
CHECKED -	REVISED -
DATE -	REVISED -

**STATE OF ILLINOIS
 DEPARTMENT OF TRANSPORTATION**

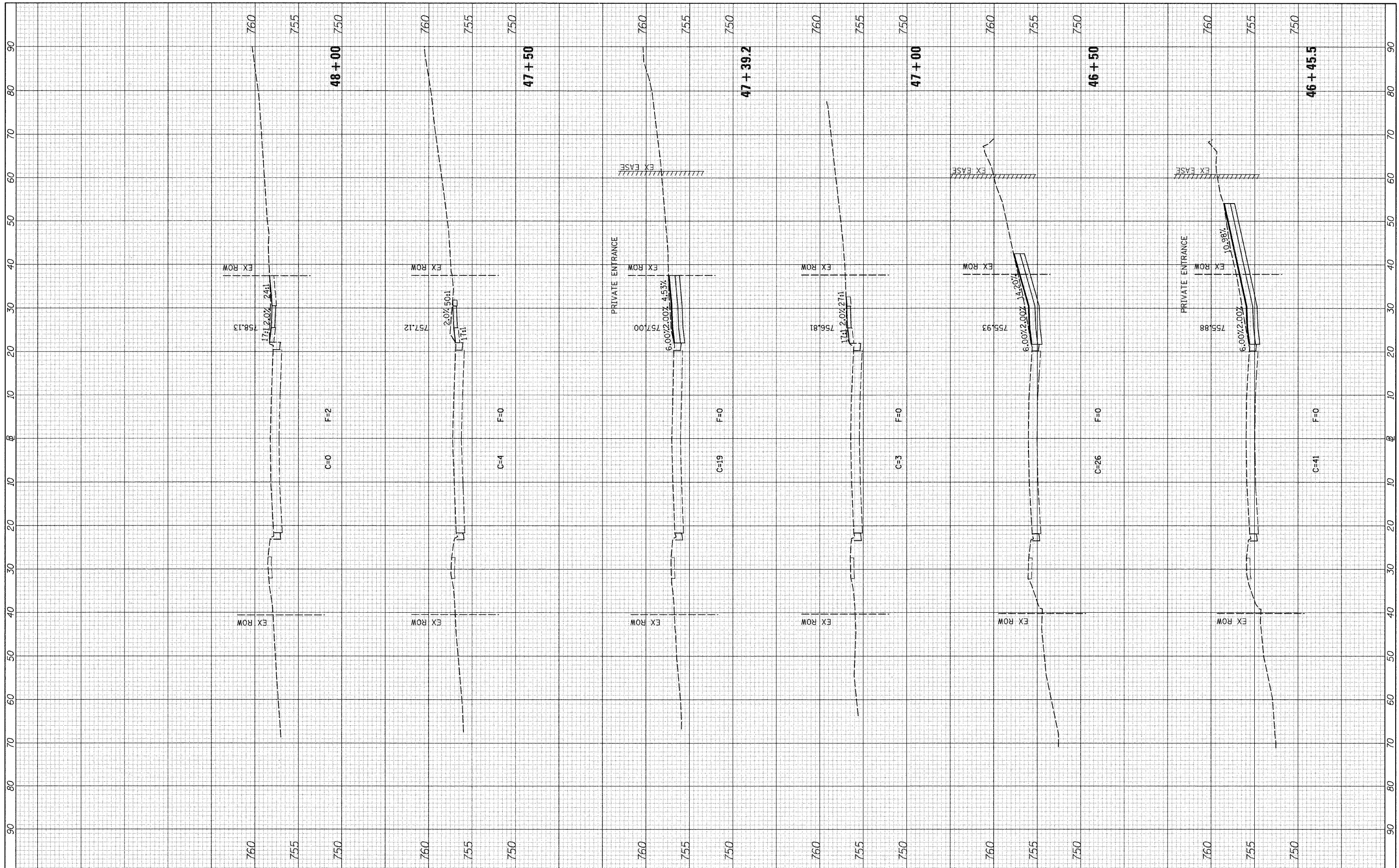
C.H. 35 (55TH ST.) POST STAGE 3 CROSS SECTIONS

SCALE: H=10 V=5 SHEET NO. 9 OF 30 SHEETS STA. 45+00 TO STA. 46+00

F.A.U. RTE. 1504	SECTION 94-00302-00-FP	COUNTY DU PAGE	TOTAL SHEETS 240	SHEET NO. 212
			CONTRACT NO. 63609	
ILLINOIS FED. AID PROJECT				

FINAL SURVEY NO.	SURVEYED	DATE
NOTE BOOK NO.	PLOTTED	BY
AREAS CHECKED	DATE	

ORIGINAL SURVEY NO.	SURVEYED	DATE
NOTE BOOK NO.	PLOTTED	BY
AREAS CHECKED	DATE	



FILE NAME = v:\2791\2791f3postshhta_55thAve.dgn

USER NAME = bdeoraene
 PLOT SCALE = 10.0000' / IN.
 PLOT DATE = 5/28/2011

DESIGNED -	REVISED -
DRAWN -	REVISED -
CHECKED -	REVISED -
DATE -	REVISED -

**STATE OF ILLINOIS
 DEPARTMENT OF TRANSPORTATION**

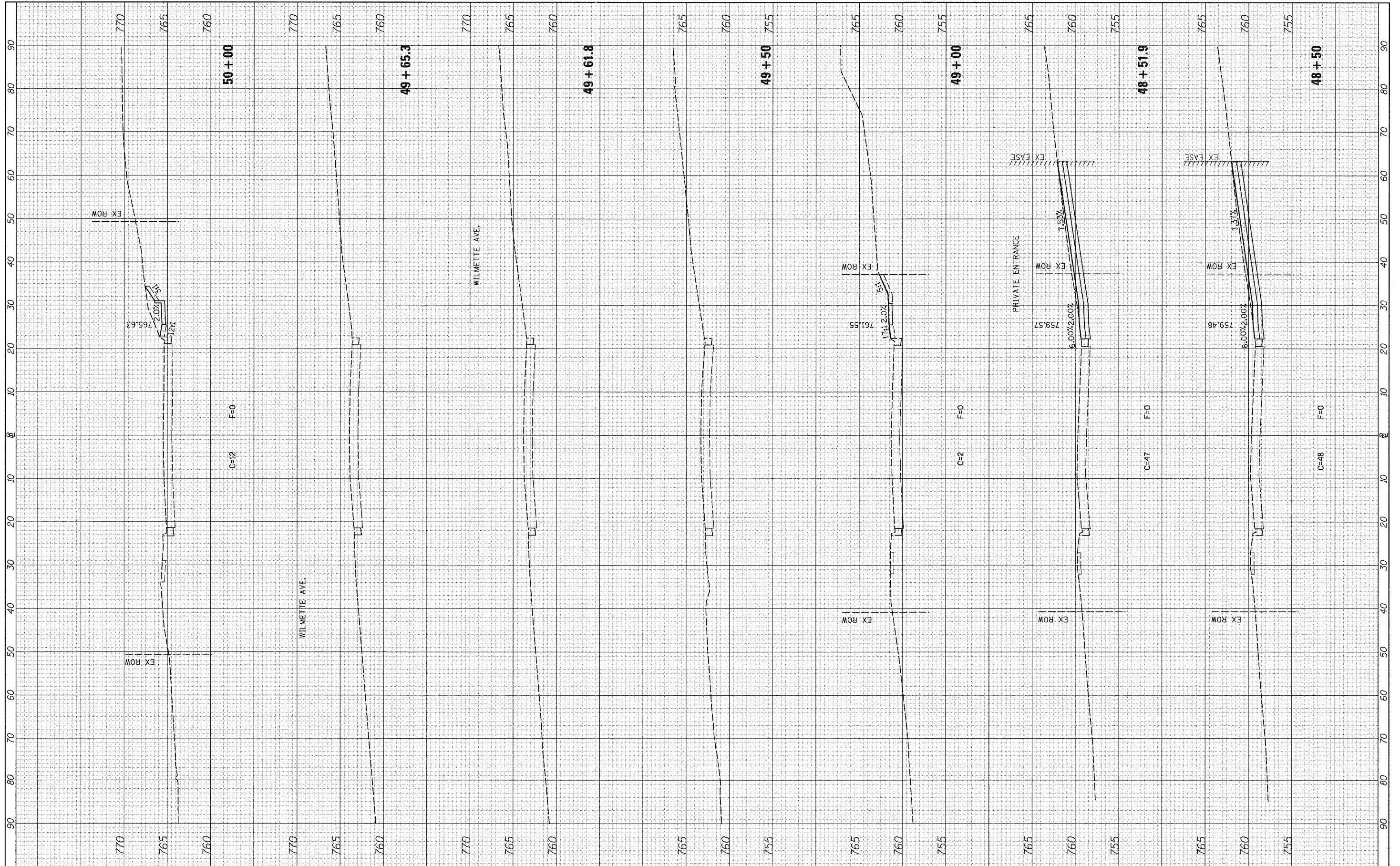
C.H. 35 (55TH ST.) POST STAGE 3 CROSS SECTIONS

SCALE: H=10 V=5 SHEET NO. 10 OF 30 SHEETS STA. 46+45.5 TO STA. 48+00

F.A.U. RTE.	SECTION	COUNTY	TOTAL SHEETS	SHEET NO.
1504	94-00302-00-FP	DU PAGE	240	213
CONTRACT NO. 63609			ILLINOIS FED. AID PROJECT	

FINAL SURVEY NO.	SURVEYED	DATE
NOTE BOOK NO.	PLOTTED	
AREAS CHECKED	TEMPLATE	
	AREAS CHECKED	

ORIGINAL SURVEY NO.	SURVEYED	DATE
NOTE BOOK NO.	PLOTTED	
AREAS CHECKED	TEMPLATE	
	AREAS CHECKED	



FILE NAME = v:\2791\2791f3postxsh\ts_55thAve.dgn

USER NAME = bdeorano	DESIGNED -	REVISED -
PLOT SCALE = 10.0000" / IN.	DRAWN -	REVISED -
PLOT DATE = 5/20/2011	CHECKED -	REVISED -
	DATE -	REVISED -

**STATE OF ILLINOIS
DEPARTMENT OF TRANSPORTATION**

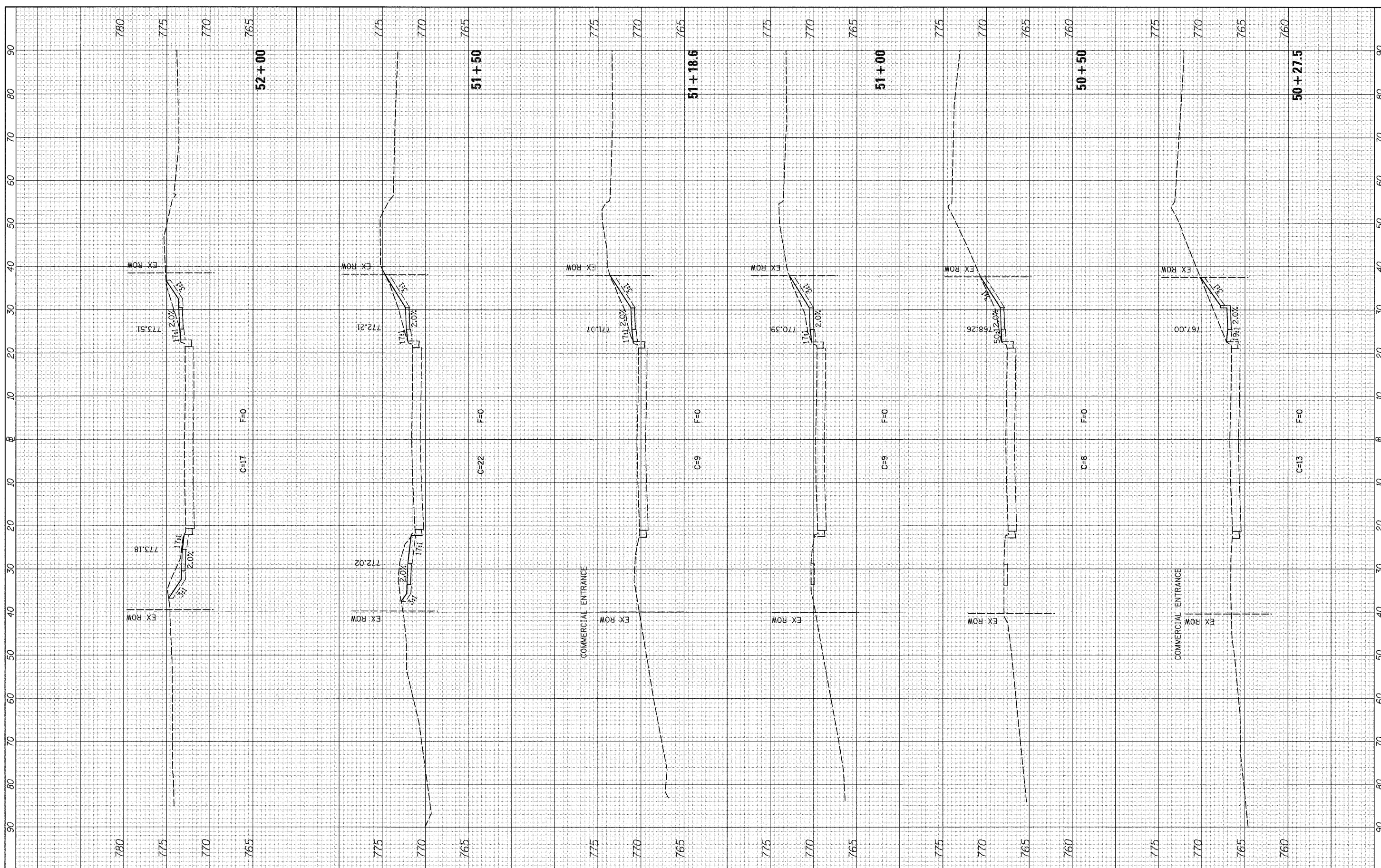
C.H. 35 (55TH ST.) POST STAGE 3 CROSS SECTIONS

SCALE: H=10 V=5 SHEET NO. 11 OF 30 SHEETS STA. 48+50 TO STA. 50+00

F.A.U. RTE.	SECTION	COUNTY	TOTAL SHEETS	SHEET NO.
1504	94-00302-00-FP	DU PAGE	240	214
			CONTRACT NO. 63609	
ILLINOIS FED. AID PROJECT				

FINAL SURVEY	SURVEYED	DATE
NOTE BOOK NO.	PLOTTED	BY
AREAS CHECKED	DATE	

ORIGINAL SURVEY	SURVEYED	DATE
NOTE BOOK NO.	PLOTTED	BY
AREAS CHECKED	DATE	



FILE NAME = v:\2791\2791f3postxshs_55thAve.dgn

USER NAME = bdecaeno
 PLOT SCALE = 10.0000" / IN.
 PLOT DATE = 5/20/2011

DESIGNED -
 DRAWN -
 CHECKED -
 DATE -

REVISED -
 REVISED -
 REVISED -
 REVISED -

**STATE OF ILLINOIS
 DEPARTMENT OF TRANSPORTATION**

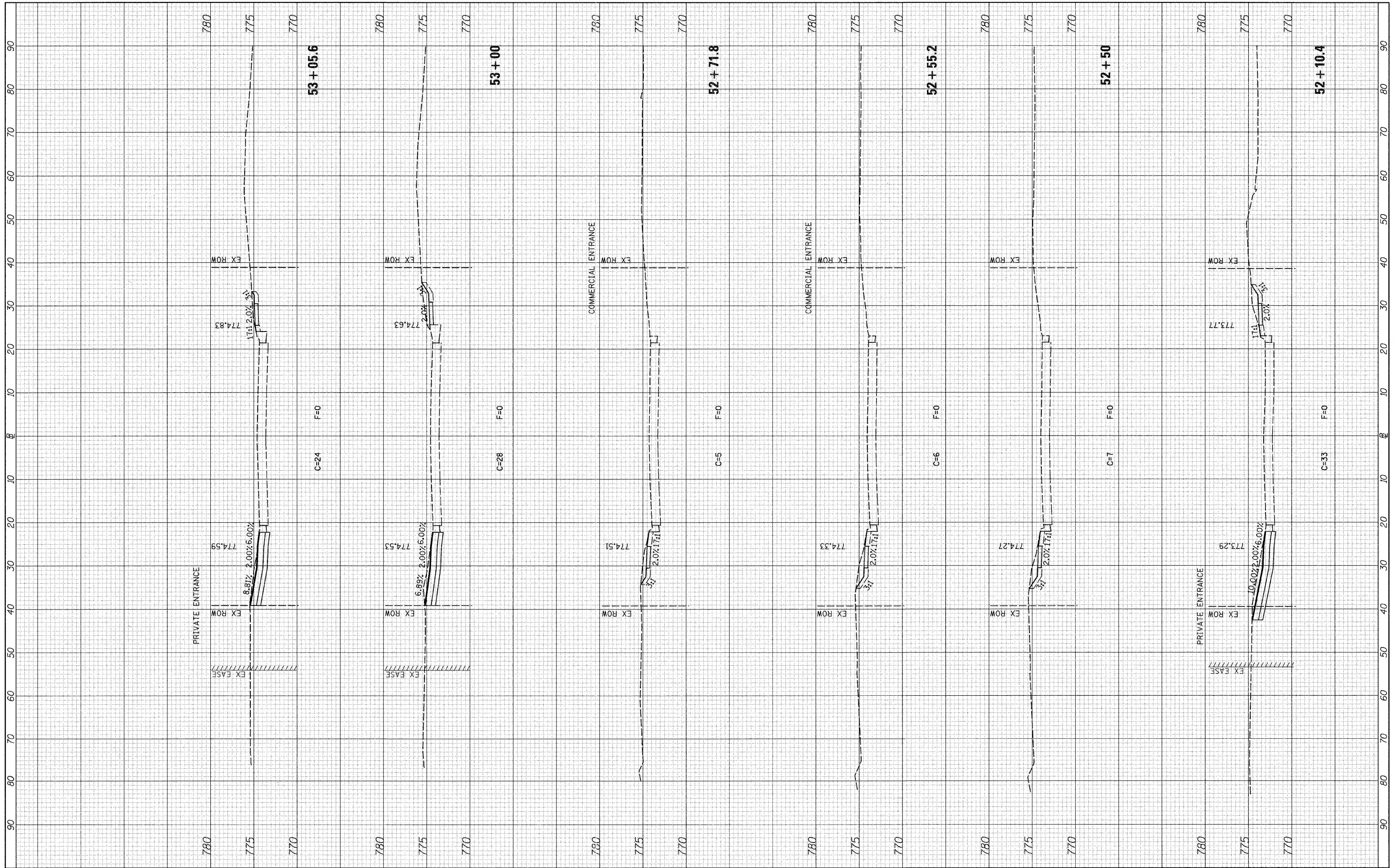
C.H. 35 (55TH ST.) POST STAGE 3 CROSS SECTIONS

SCALE: H=10 V=5 SHEET NO. 12 OF 30 SHEETS STA. 50+27.5 TO STA. 52+00

F.A.U. RTE.	SECTION	COUNTY	TOTAL SHEETS	SHEET NO.
1504	94-00302-00-FP	DU PAGE	240	215
CONTRACT NO. 63609			ILLINOIS FED. AID PROJECT	

FINAL SURVEY NO.	SURVEYED	DATE
NOTE BOOK	PLOTTED	BY
AREAS CHECKED	REPLATE	DATE

ORIGINAL SURVEY NO.	SURVEYED	DATE
NOTE BOOK	PLOTTED	BY
AREAS CHECKED	REPLATE	DATE



FILE NAME = v:\2791\2791f3postxshsta_55thAve.dgn

USER NAME = bdecr-aene
 PLOT SCALE = 10,0000' / IN.
 PLOT DATE = 5/28/2011

DESIGNED -	REVISD -
DRAWN -	REVISD -
CHECKED -	REVISD -
DATE -	REVISD -

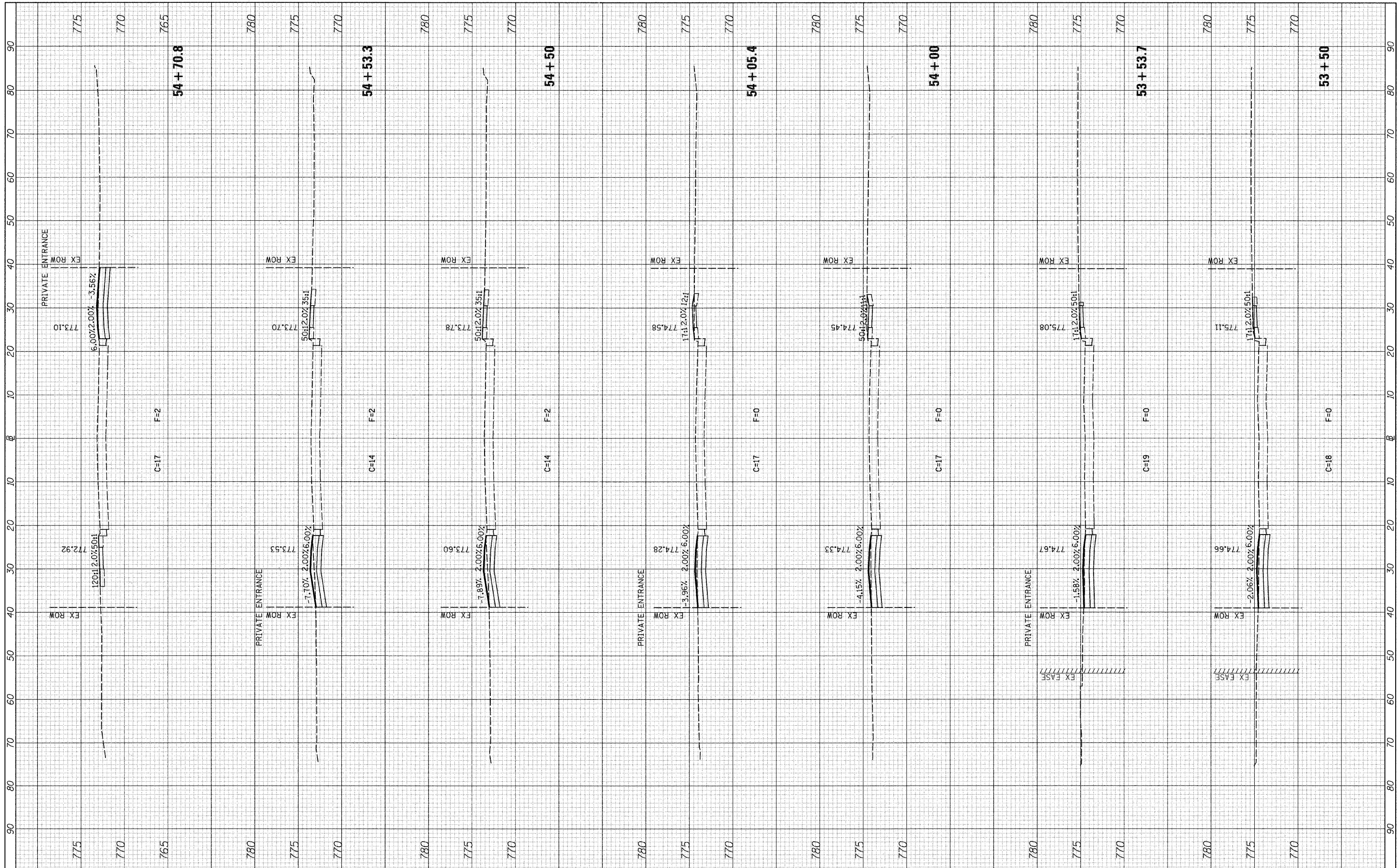
**STATE OF ILLINOIS
 DEPARTMENT OF TRANSPORTATION**

C.H. 35 (55TH ST.) POST STAGE 3 CROSS SECTIONS
 SCALE: H=10 V=5 SHEET NO. 13 OF 30 SHEETS STA. 52+10.4 TO STA. 53+05.6

F.A.I. RTE.	SECTION	COUNTY	TOTAL SHEETS	SHEET NO.
1504	94-00302-00-FP		240	216
CONTRACT NO. 63609			ILLINOIS FED. AID PROJECT	

FINAL SURVEY NO.	SURVEYED	DATE
NOTE BOOK NO.	PLOTTED	BY
AREAS CHECKED	DATE	

ORIGINAL SURVEY NO.	SURVEYED	DATE
NOTE BOOK NO.	PLOTTED	BY
AREAS CHECKED	DATE	



FILE NAME = v:\2791\2791f3postxhsts_55thAve.dgn

USER NAME = bdeor-aena
 PLOT SCALE = 10.0000' / IN.
 PLOT DATE = 5/28/2011

DESIGNED -	REVISED -
DRAWN -	REVISED -
CHECKED -	REVISED -
DATE -	REVISED -

**STATE OF ILLINOIS
DEPARTMENT OF TRANSPORTATION**

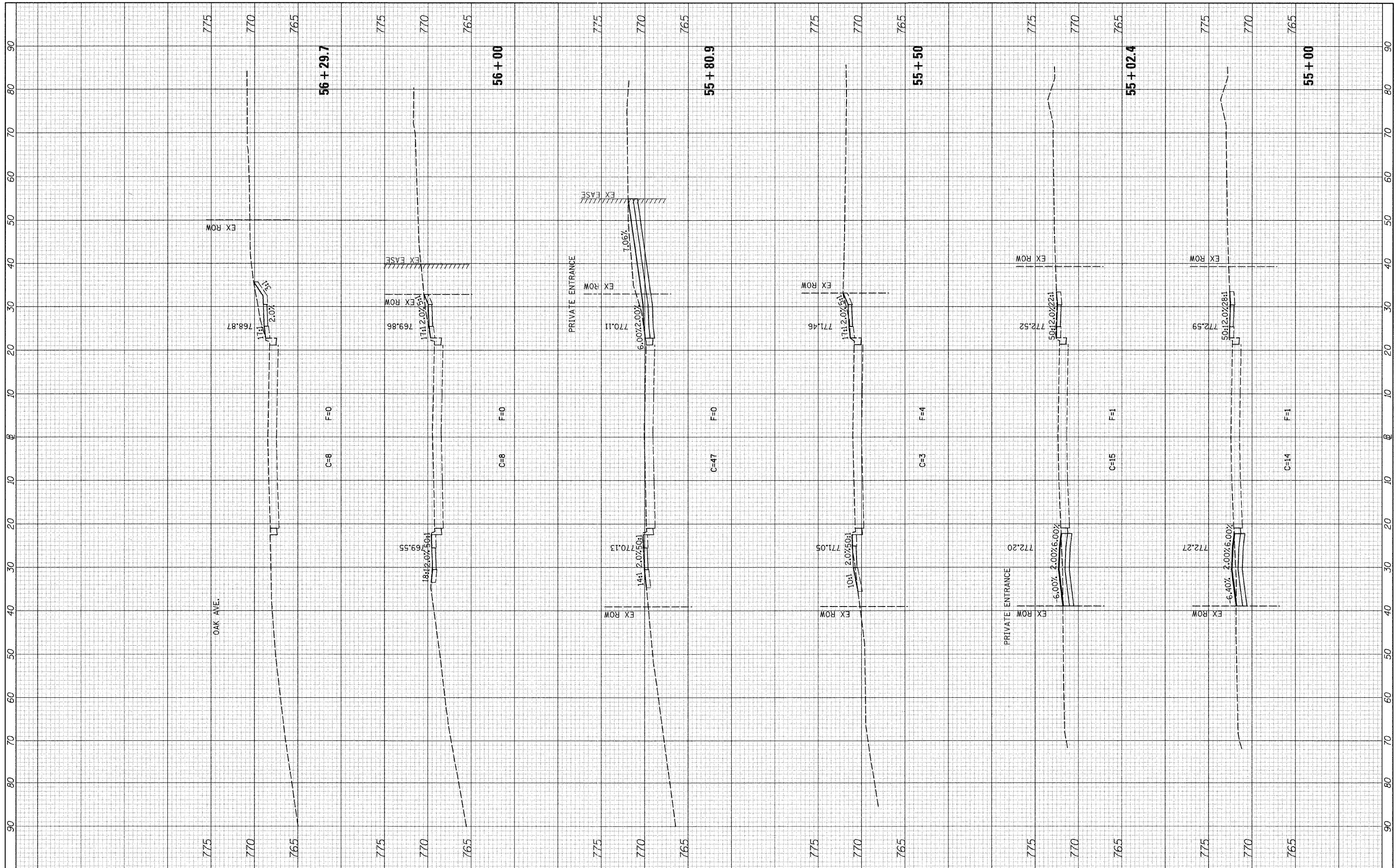
C.H. 35 (55TH ST.) POST STAGE 3 CROSS SECTIONS

SCALE: H=10 V=5 SHEET NO. 14 OF 30 SHEETS STA. 53+50 TO STA. 54+70.8

F.A.U. RTE.	SECTION	COUNTY	TOTAL SHEETS	SHEET NO.
1504	94-00302-00-FP		240	217
CONTRACT NO. 63609			ILLINOIS FED. AID PROJECT	

FINAL SURVEY	SURVEYED	DATE
NOTE BOOK NO.	PLOTTED	BY
AREAS CHECKED	DATE	

ORIGINAL SURVEY	SURVEYED	DATE
NOTE BOOK NO.	PLOTTED	BY
AREAS CHECKED	DATE	



FILE NAME = v:\2791\2791f3postshsta_55thAve.dgn

USER NAME = bdcraene
 PLOT SCALE = 10.0000' / IN.
 PLOT DATE = 5/28/2011

DESIGNED -	REVISED -
DRAWN -	REVISED -
CHECKED -	REVISED -
DATE -	REVISED -

**STATE OF ILLINOIS
DEPARTMENT OF TRANSPORTATION**

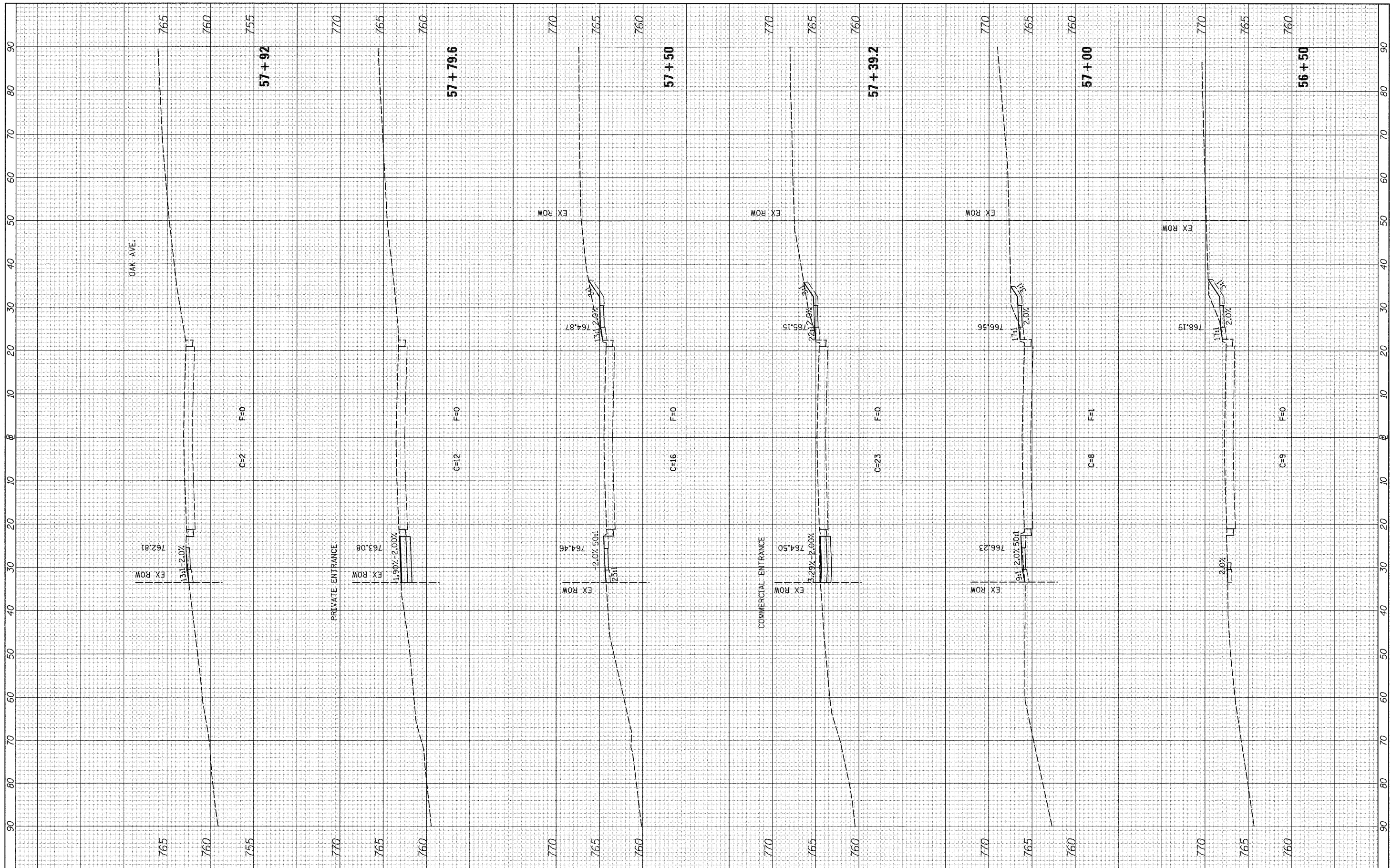
C.H. 35 (55TH ST.) POST STAGE 3 CROSS SECTIONS

SCALE: H=10 V=5 SHEET NO. 15 OF 30 SHEETS STA. 55+00 TO STA. 56+29.7

F.A.U. RTE.	SECTION	COUNTY	TOTAL SHEETS	SHEET NO.
1504	94-00302-00-FP		240	218
CONTRACT NO. 63609			ILLINOIS FED. AID PROJECT	

FINAL SURVEY	SURVEYED	DATE
NOTE BOOK NO.	PLOTTED	BY
AREAS CHECKED	DATE	

ORIGINAL SURVEY	SURVEYED	DATE
NOTE BOOK NO.	PLOTTED	BY
AREAS CHECKED	DATE	



FILE NAME =
v:\2791\2791f3postxh\ts_55thAve.dgn

USER NAME = bdecrone
DESIGNED -
DRAWN -
CHECKED -
DATE -

DESIGNED -
DRAWN -
CHECKED -
DATE -

REVISED -
REVISED -
REVISED -
REVISED -

**STATE OF ILLINOIS
DEPARTMENT OF TRANSPORTATION**

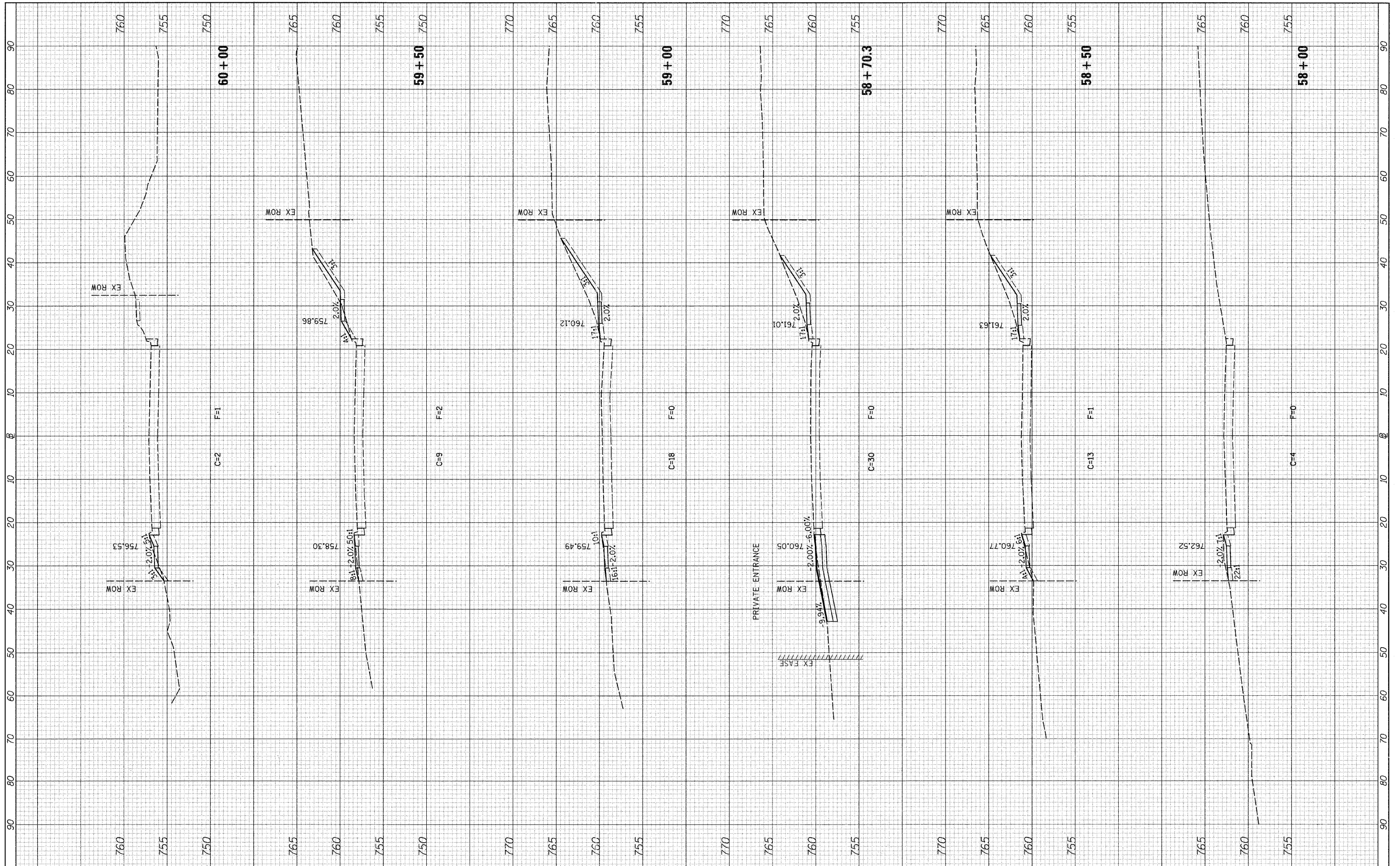
C.H. 35 (55TH ST.) POST STAGE 3 CROSS SECTIONS

SCALE: H=10 V=5 SHEET NO. 16 OF 30 SHEETS STA. 56+50 TO STA. 57+92

F.A.U. RTE.	SECTION	COUNTY	TOTAL SHEETS	SHEET NO.
1504	94-00302-00-FP		240	219
CONTRACT NO. 63609			ILLINOIS FED. AID PROJECT	

FINAL SURVEY NO.	SURVEYED BY	DATE
NOTE BOOK NO.	PLOTTED BY	
AREAS CHECKED	DATE	

ORIGINAL SURVEY NO.	SURVEYED BY	DATE
NOTE BOOK NO.	PLOTTED BY	
AREAS CHECKED	DATE	



FILE NAME = v:\2791\2791f3postxshs_55thAve.dgn

USER NAME = bdeorsene
 PLOT SCALE = 10.0000 "/ IN.
 PLOT DATE = 5/20/2011

DESIGNED -
 DRAWN -
 CHECKED -
 DATE -

REVISED -
 REVISED -
 REVISED -
 REVISED -

**STATE OF ILLINOIS
 DEPARTMENT OF TRANSPORTATION**

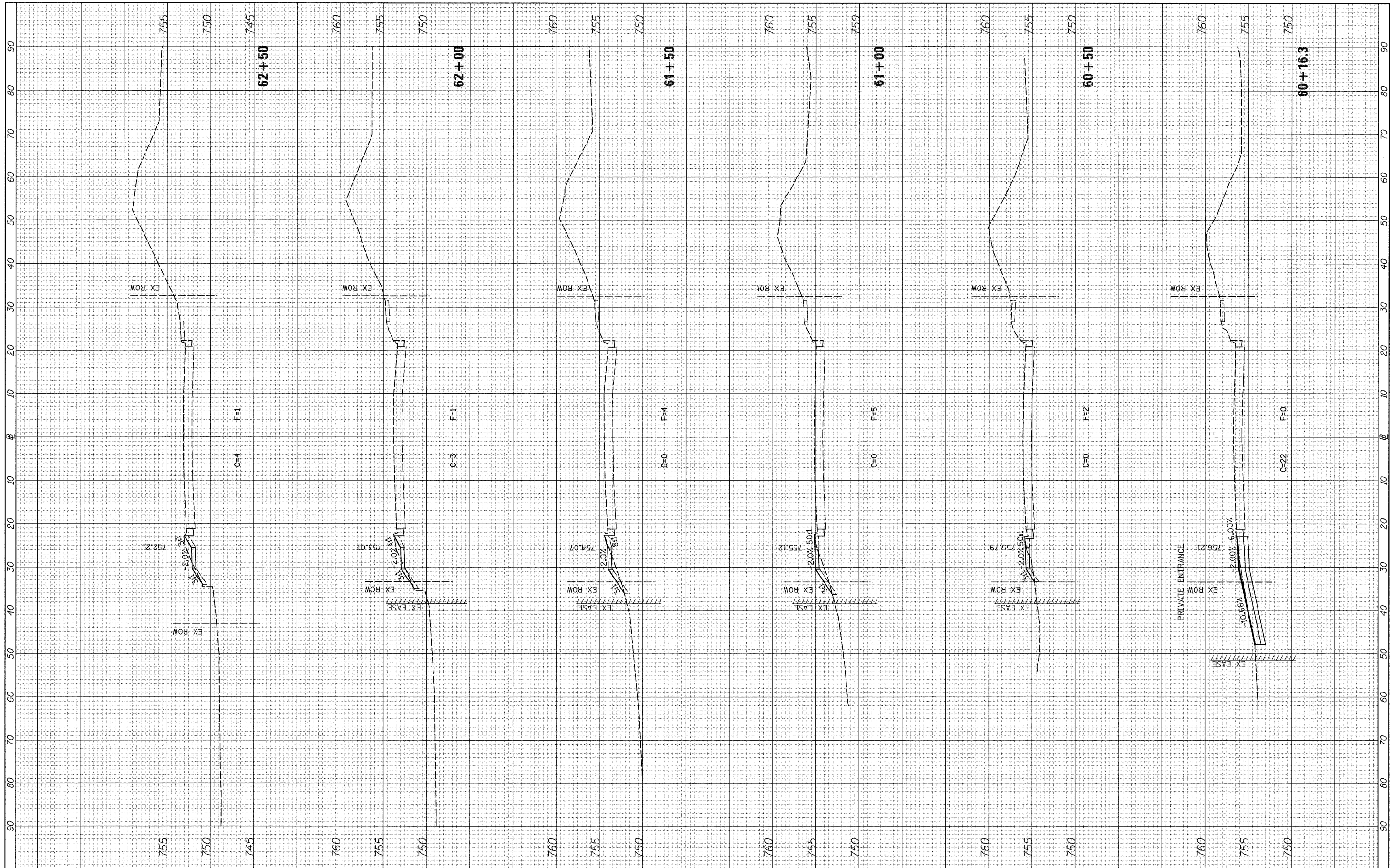
C.H. 35 (55TH ST.) POST STAGE 3 CROSS SECTIONS

SCALE: H=10 V=5 SHEET NO. 17 OF 30 SHEETS STA. 58+00 TO STA. 60+00

F.A.I. RTE. 1504	SECTION 94-00302-00-FP	COUNTY DU PAGE	TOTAL SHEETS 240	SHEET NO. 220
ILLINOIS FED. AID PROJECT			CONTRACT NO. 63609	

FINAL SURVEY NO.	DATE
SURVEYED	BY
PLOTTED	
NOTE BOOK	
AREAS CHECKED	
AREAS CHECKED	

ORIGINAL SURVEY NO.	DATE
SURVEYED	BY
PLOTTED	
NOTE BOOK	
AREAS CHECKED	
AREAS CHECKED	



FILE NAME =
v:\2791\2791f3postshsta_55thAve.dgn

USER NAME = bdearone
PLOT SCALE = 10.0000' / IN.
PLOT DATE = 5/20/2011

DESIGNED -
DRAWN -
CHECKED -
DATE -

REVISED -
REVISED -
REVISED -
REVISED -

**STATE OF ILLINOIS
DEPARTMENT OF TRANSPORTATION**

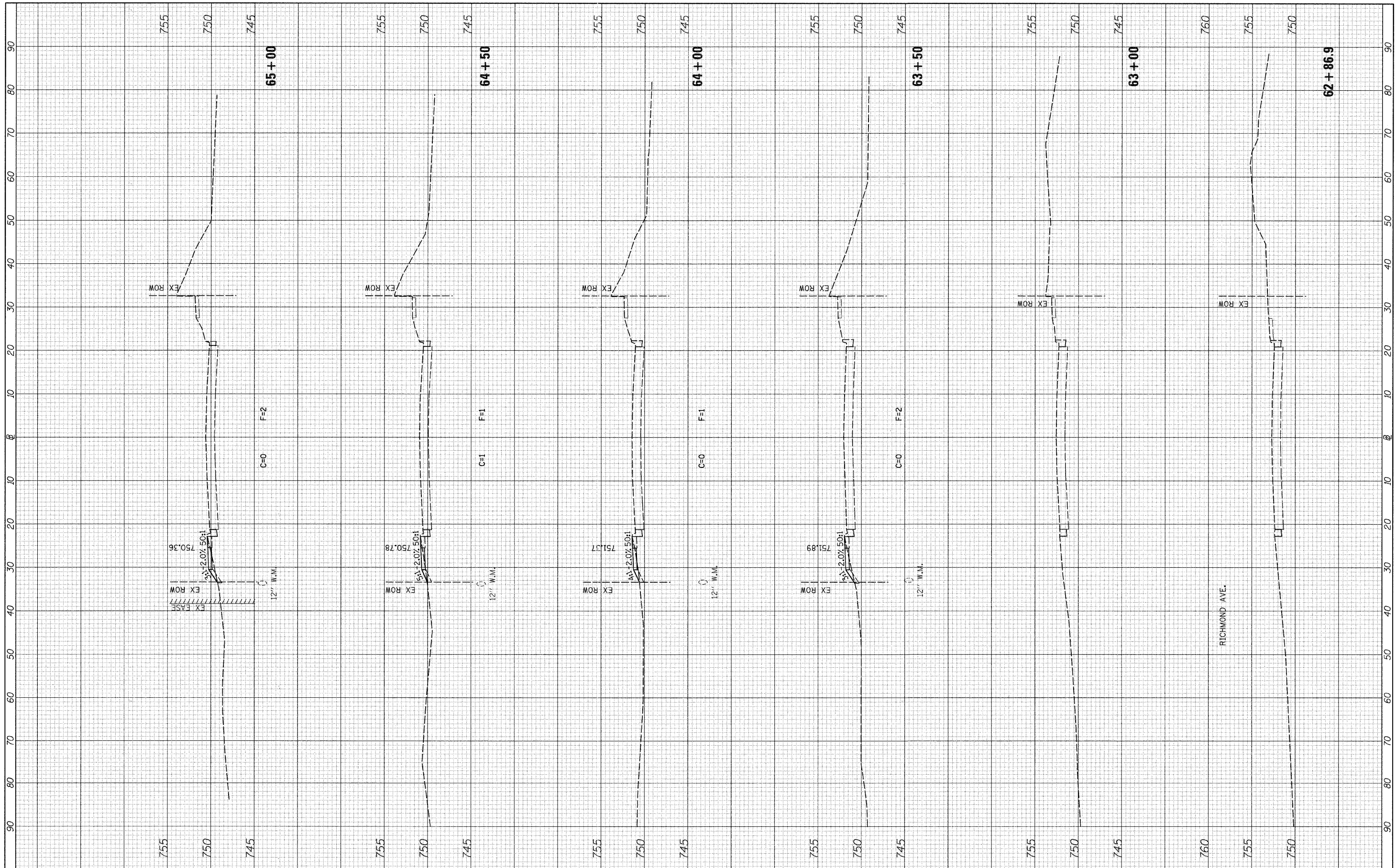
C.H. 35 (55TH ST.) POST STAGE 3 CROSS SECTIONS

SCALE: H=10 V=5 SHEET NO. 18 OF 30 SHEETS STA. 60+16.3 TO STA. 62+50

F.A.U. RTE.	SECTION	COUNTY	TOTAL SHEETS	SHEET NO.
1504	94-00302-00-FP	DU PAGE	240	221
CONTRACT NO. 63609			ILLINOIS FED. AID PROJECT	

FINAL SURVEY	SURVEYED	DATE
NOTE BOOK NO.	PLOTTED	BY
	DATE	
	AREAS CHECKED	

ORIGINAL SURVEY	SURVEYED	DATE
NOTE BOOK NO.	PLOTTED	BY
	DATE	
	AREAS CHECKED	



FILE NAME =
v:\2791\2791f3postshsta_55thAve.dgn

USER NAME = bdeoraens
PLOT SCALE = 10.0000' / IN.
PLOT DATE = 5/20/2011

DESIGNED -
DRAWN -
CHECKED -
DATE -

REVISED -
REVISED -
REVISED -
REVISED -

**STATE OF ILLINOIS
DEPARTMENT OF TRANSPORTATION**

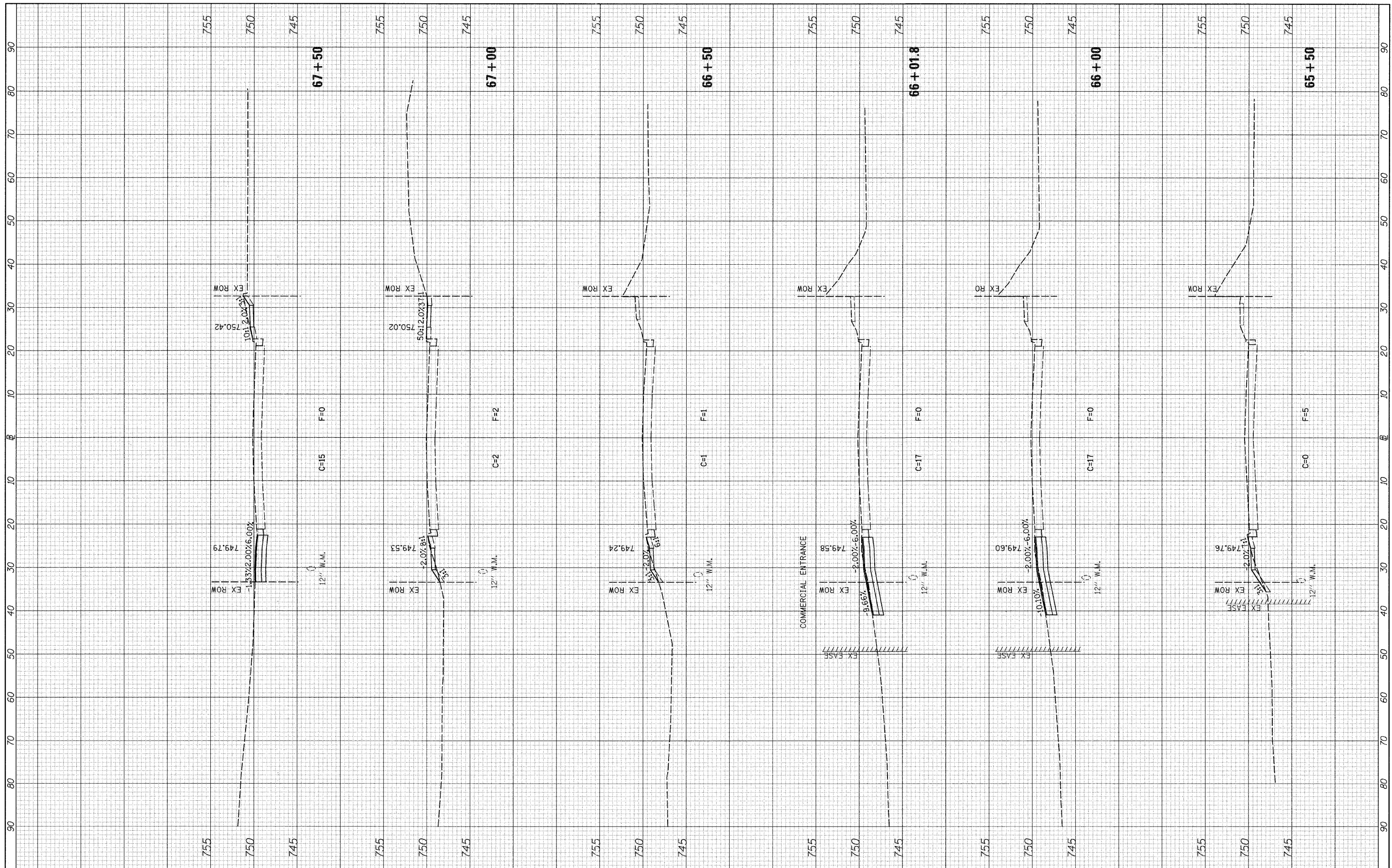
C.H. 35 (55TH ST.) POST STAGE 3 CROSS SECTIONS

SCALE: H=10 V=5 SHEET NO. 19 OF 30 SHEETS STA. 62+86.9 TO STA. 65+00

F.A.U. RTE.	SECTION	COUNTY	TOTAL SHEETS	SHEET NO.
1504	94-00302-00-FP		240	222
CONTRACT NO. 63609			ILLINOIS FED. AID PROJECT	

FINAL SURVEY NO.	DATE
SURVEYED	BY
PLOTTED	
NOTE BOOK	
AREAS CHECKED	

ORIGINAL SURVEY NO.	DATE
SURVEYED	BY
PLOTTED	
NOTE BOOK	
AREAS CHECKED	



FILE NAME =
v:\2791\2791f3postxhta_55thAve.dgn

USER NAME = bdsaroene
PLOT SCALE = 10.0000' / IN.
PLOT DATE = 5/20/2011

DESIGNED -	REVISED -
DRAWN -	REVISED -
CHECKED -	REVISED -
DATE -	REVISED -

**STATE OF ILLINOIS
DEPARTMENT OF TRANSPORTATION**

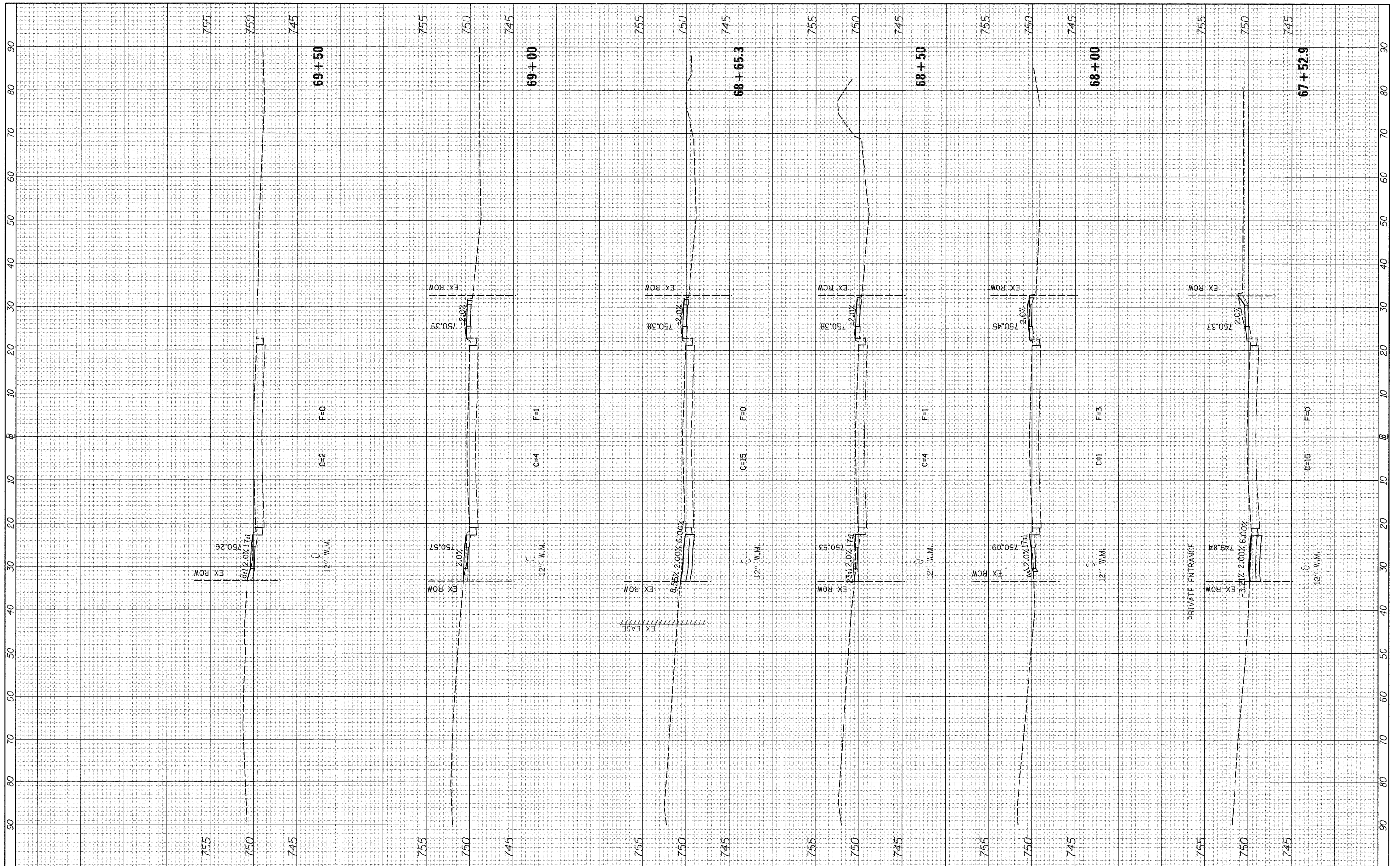
C.H. 35 (55TH ST.) POST STAGE 3 CROSS SECTIONS

SCALE: H=10 V=5 SHEET NO. 20 OF 30 SHEETS STA. 65+50 TO STA. 67+50

F.A.U. RTE.	SECTION	COUNTY	TOTAL SHEETS	SHEET NO.
1504	94-00302-00-FP	DU PAGE	240	223
CONTRACT NO. 63609				
ILLINOIS FED. AID PROJECT				

FINAL SURVEY	SURVEYED	DATE
NOTE BOOK	PLOTTED	BY
NO.	AREAS	
	CHECKED	

ORIGINAL SURVEY	SURVEYED	DATE
NOTE BOOK	PLOTTED	BY
NO.	AREAS	
	CHECKED	



FILE NAME =
v:\2791\2791f3poststage.55thAve.dgn

USER NAME = bdeoraena
PLOT SCALE = 10,00000 ' / IN.
PLOT DATE = 5/20/2011

DESIGNED -	REVISED -
DRAWN -	REVISED -
CHECKED -	REVISED -
DATE -	REVISED -

**STATE OF ILLINOIS
DEPARTMENT OF TRANSPORTATION**

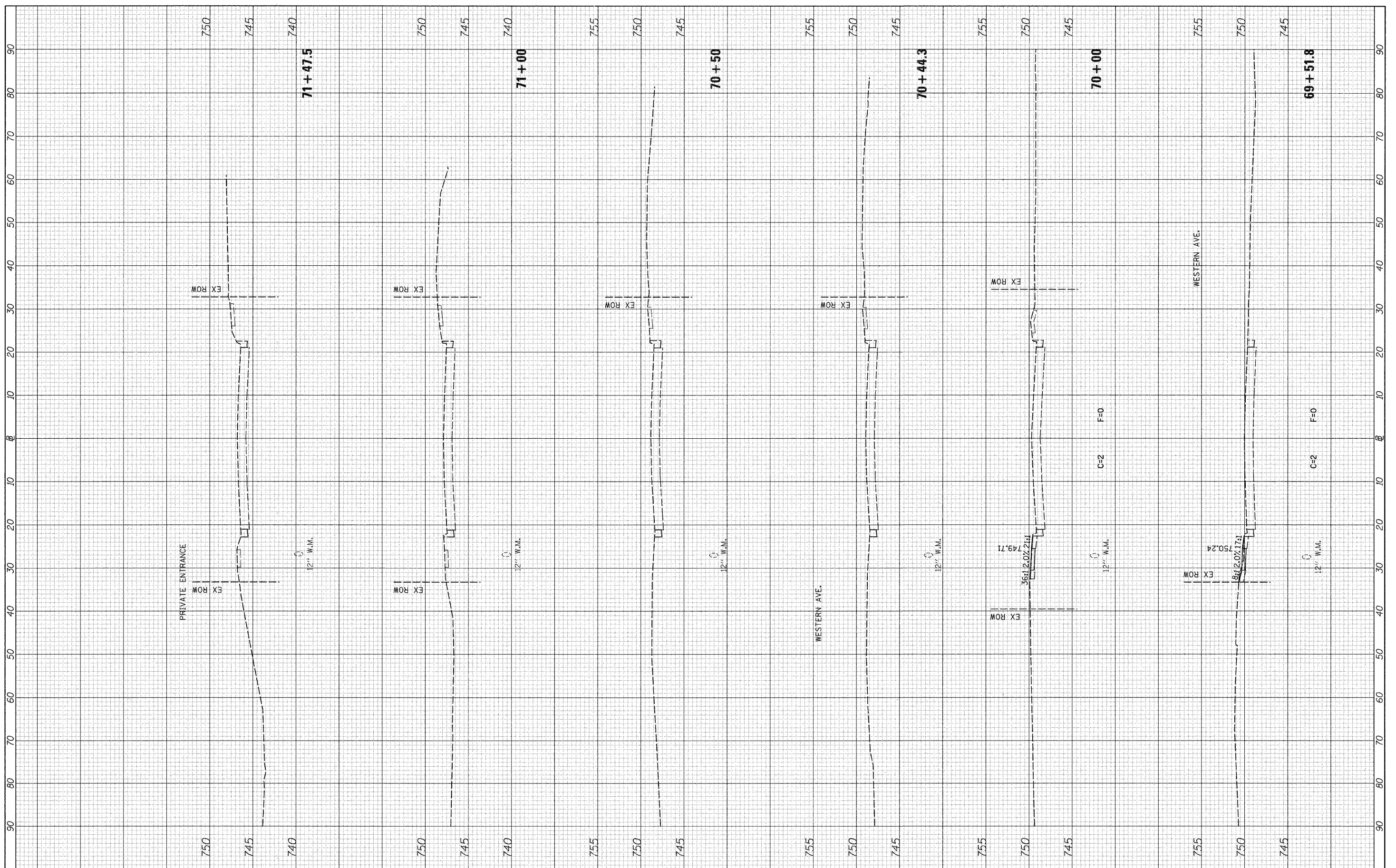
C.H. 35 (55TH ST.) POST STAGE 3 CROSS SECTIONS

SCALE: H=10 V=5 SHEET NO. 21 OF 30 SHEETS STA. 67+52.9 TO STA. 69+50

F.A.U. RTE.	SECTION	COUNTY	TOTAL SHEETS	SHEET NO.
1504	94-00302-00-FP	DU PAGE	240	224
ILLINOIS FED. AID PROJECT			CONTRACT NO. 63609	

FINAL SURVEY NO.	SURVEYED BY	DATE
NOTE BOOK NO.	PLOTTED BY	
	DATE	
	AREAS CHECKED	

ORIGINAL SURVEY NO.	SURVEYED BY	DATE
	PLOTTED BY	
	DATE	
	AREAS CHECKED	



FILE NAME =
v:\2791\2791f3postxhsta_55thAve.dgn

USER NAME = bdecrsne
PLOT SCALE = 10.0000' / IN.
PLOT DATE = 5/20/2011

DESIGNED -	REVISED -
DRAWN -	REVISED -
CHECKED -	REVISED -
DATE -	REVISED -

**STATE OF ILLINOIS
DEPARTMENT OF TRANSPORTATION**

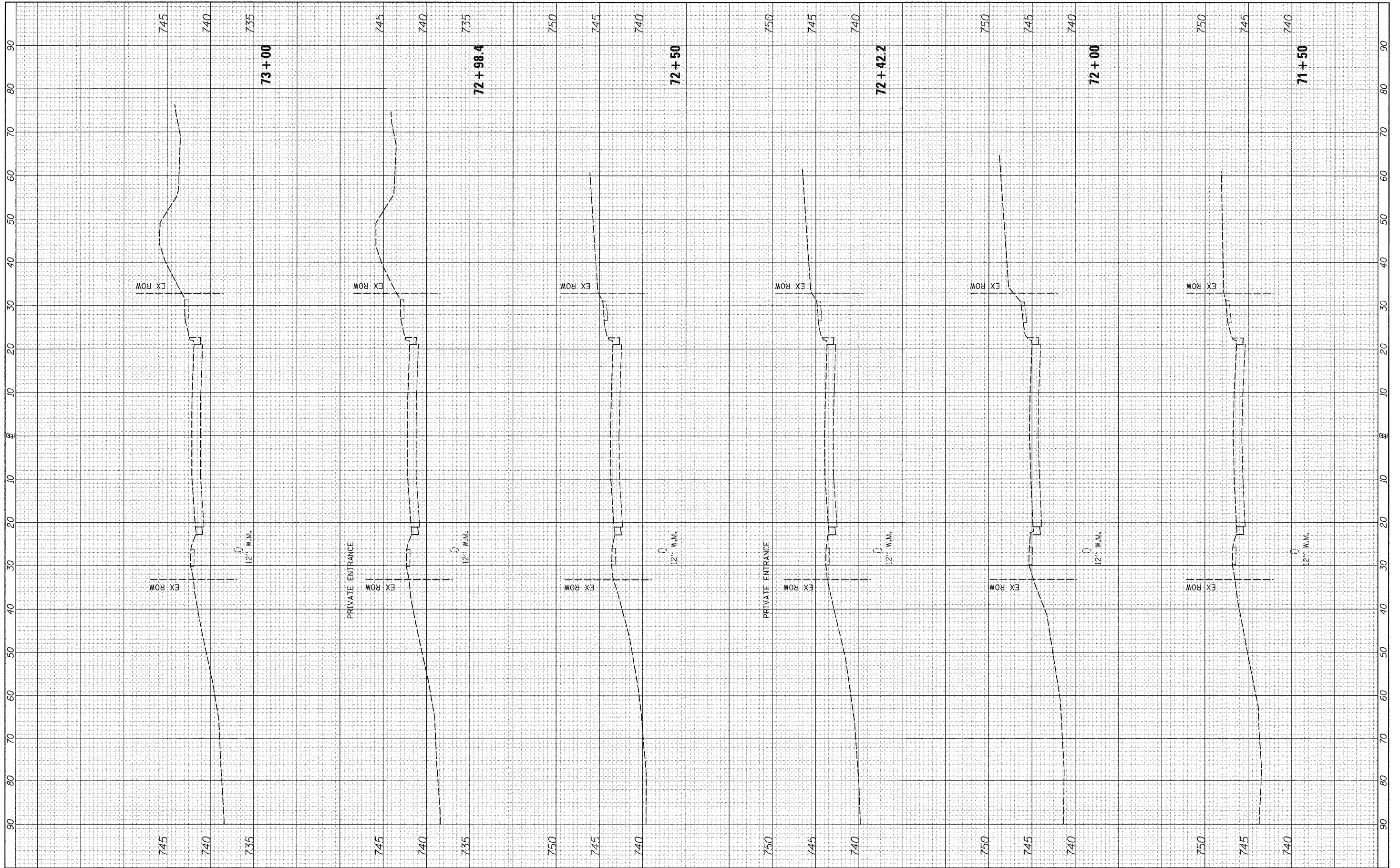
C.H. 35 (55TH ST.) POST STAGE 3 CROSS SECTIONS

SCALE: H=10 V=5 SHEET NO. 22 OF 30 SHEETS STA. 69+51.8 TO STA. 71+47.5

F.A.U. RTE.	SECTION	COUNTY	TOTAL SHEETS	SHEET NO.
1504	94-00302-00-FP		240	225
CONTRACT NO. 63609			ILLINOIS FED. AID PROJECT	

FINAL SURVEY NO.	SURVEYED PLOTTED	DATE
NOTE BOOK NO.	DATE	BY
AREAS CHECKED		

ORIGINAL SURVEY NO.	SURVEYED PLOTTED	DATE
NOTE BOOK NO.	DATE	BY
AREAS CHECKED		



FILE NAME = v:\2791\2791f3postxshs_55thAve.dgn

USER NAME = bdecr-aens
 PLOT SCALE = 10.0000' / IN.
 PLOT DATE = 5/20/2011

DESIGNED -	REVISED -
DRAWN -	REVISED -
CHECKED -	REVISED -
DATE -	REVISED -

**STATE OF ILLINOIS
 DEPARTMENT OF TRANSPORTATION**

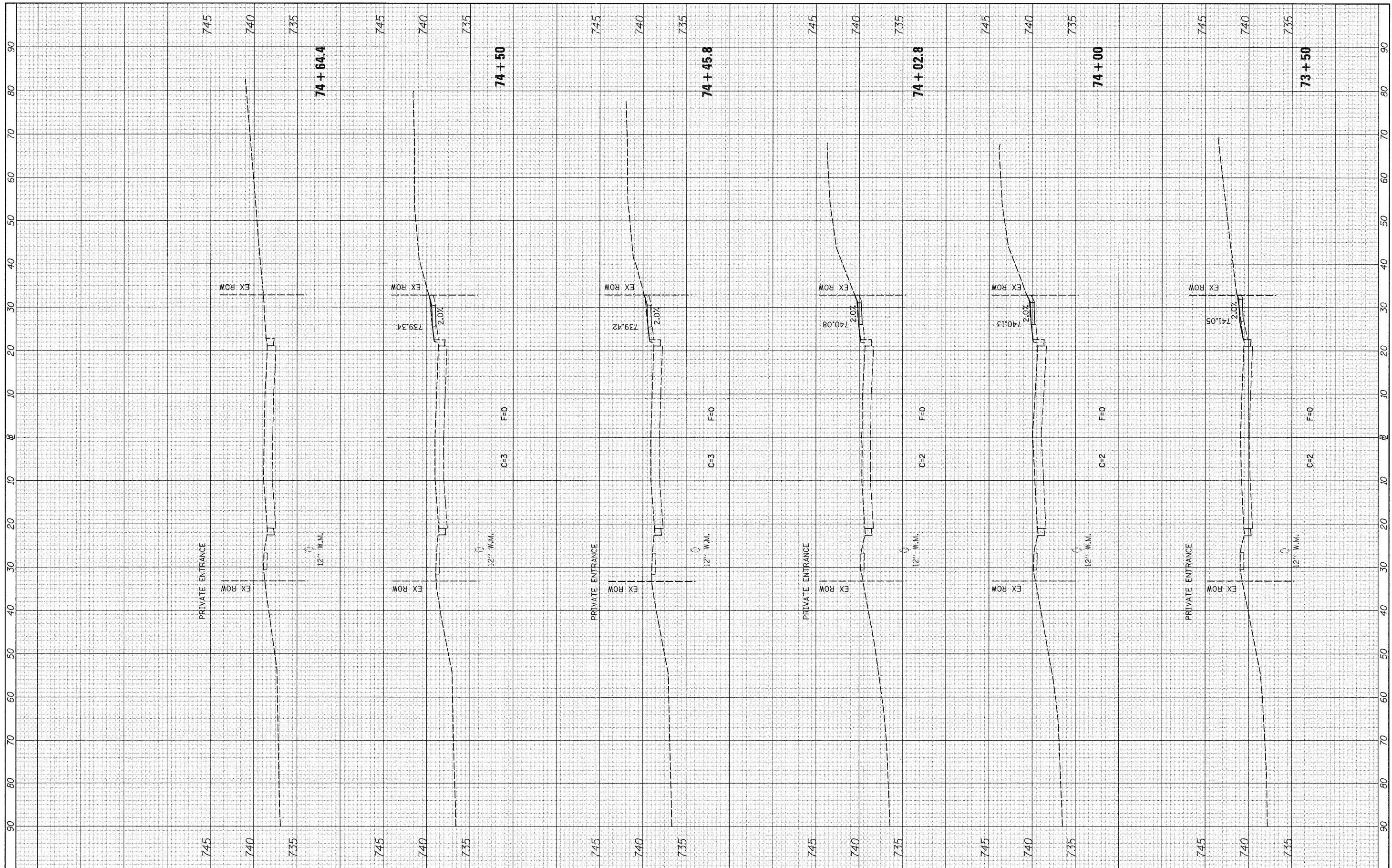
C.H. 35 (55TH ST.) POST STAGE 3 CROSS SECTIONS

SCALE: H=10 V=5 SHEET NO. 23 OF 30 SHEETS STA. 71+50 TO STA. 73+00

F.A.U. RTE.	SECTION	COUNTY	TOTAL SHEETS	SHEET NO.
1504	94-00302-00-FP	DU PAGE	240	226
CONTRACT NO. 63609			ILLINOIS FED. AID PROJECT	

FINAL SURVEY NO.	SURVEYED	DATE
NOTE BOOK NO.	PLOTTED	BY
	TEMPLATE	
	AREAS CHECKED	

ORIGINAL SURVEY NO.	SURVEYED	DATE
	PLOTTED	BY
	TEMPLATE	
	AREAS CHECKED	



FILE NAME = v:\2791\2791f3postxhsta_55th\vo.dgn

USER NAME = bdecreene
 PLOT SCALE = 10.0000' / IN.
 PLOT DATE = 5/20/2011

DESIGNED -	REVISED -
DRAWN -	REVISED -
CHECKED -	REVISED -
DATE -	REVISED -

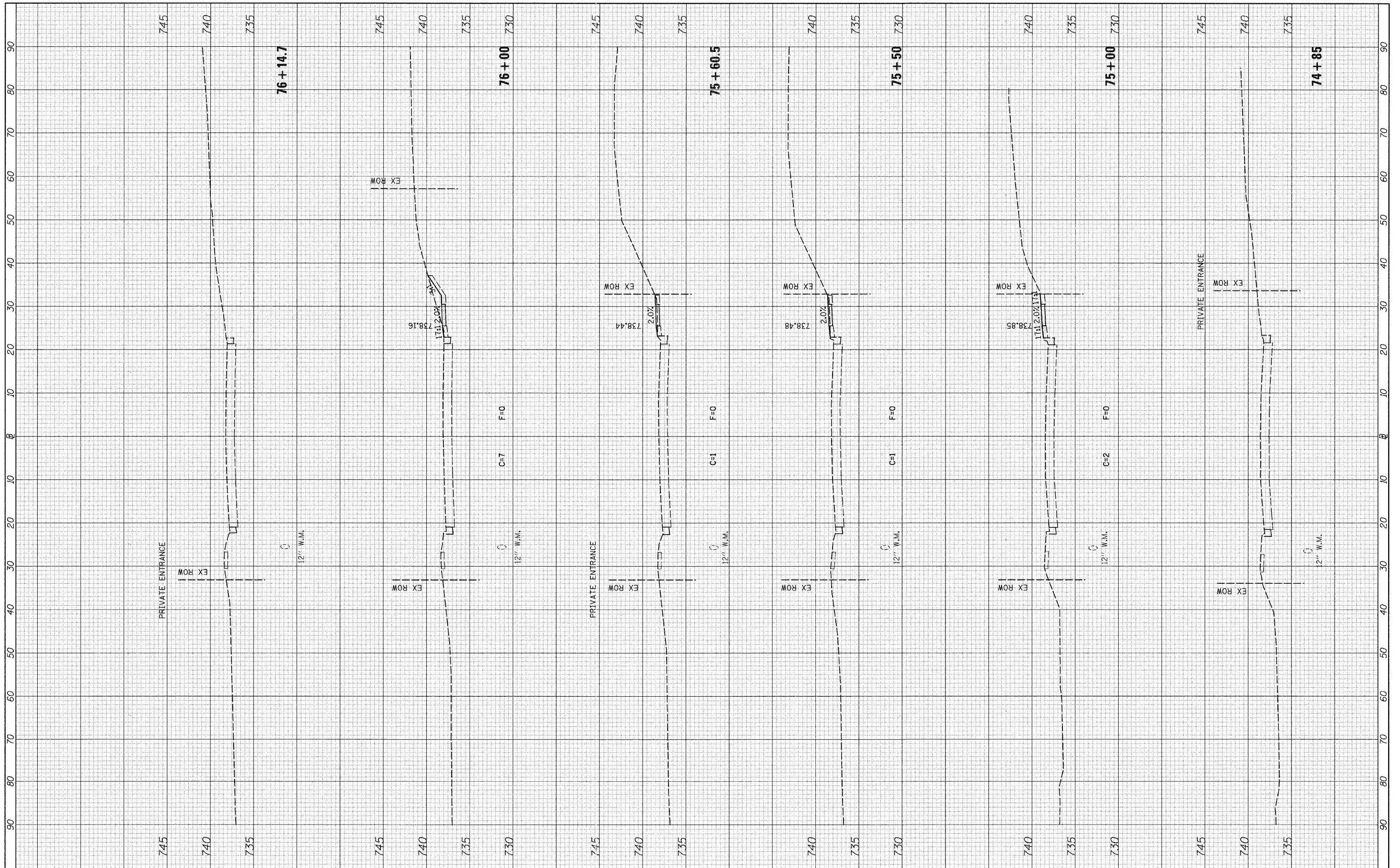
**STATE OF ILLINOIS
 DEPARTMENT OF TRANSPORTATION**

C.H. 35 (55TH ST.) POST STAGE 3 CROSS SECTIONS
 SCALE: H=10 V=5 SHEET NO. 24 OF 30 SHEETS STA. 73+50 TO STA. 74+64.4

F.A.U. RTE.	SECTION	COUNTY	TOTAL SHEETS	SHEET NO.
1504	94-00302-00-FP		240	227
CONTRACT NO. 63609			ILLINOIS FED. AID PROJECT	

FINAL SURVEY NO.	SURVEYED	DATE
NOTE BOOK NO.	PLOTTED	BY
AREAS CHECKED	DATE	

ORIGINAL SURVEY NO.	SURVEYED	DATE
NOTE BOOK NO.	PLOTTED	BY
AREAS CHECKED	DATE	



FILE NAME = v:\2791\2791f3postxshsta_55thAve.dgn

USER NAME = bdecr-aene	DESIGNED -	REVISED -
PLOT SCALE = 10.0000' / IN.	DRAWN -	REVISED -
PLOT DATE = 5/20/2011	CHECKED -	REVISED -
	DATE -	REVISED -

**STATE OF ILLINOIS
DEPARTMENT OF TRANSPORTATION**

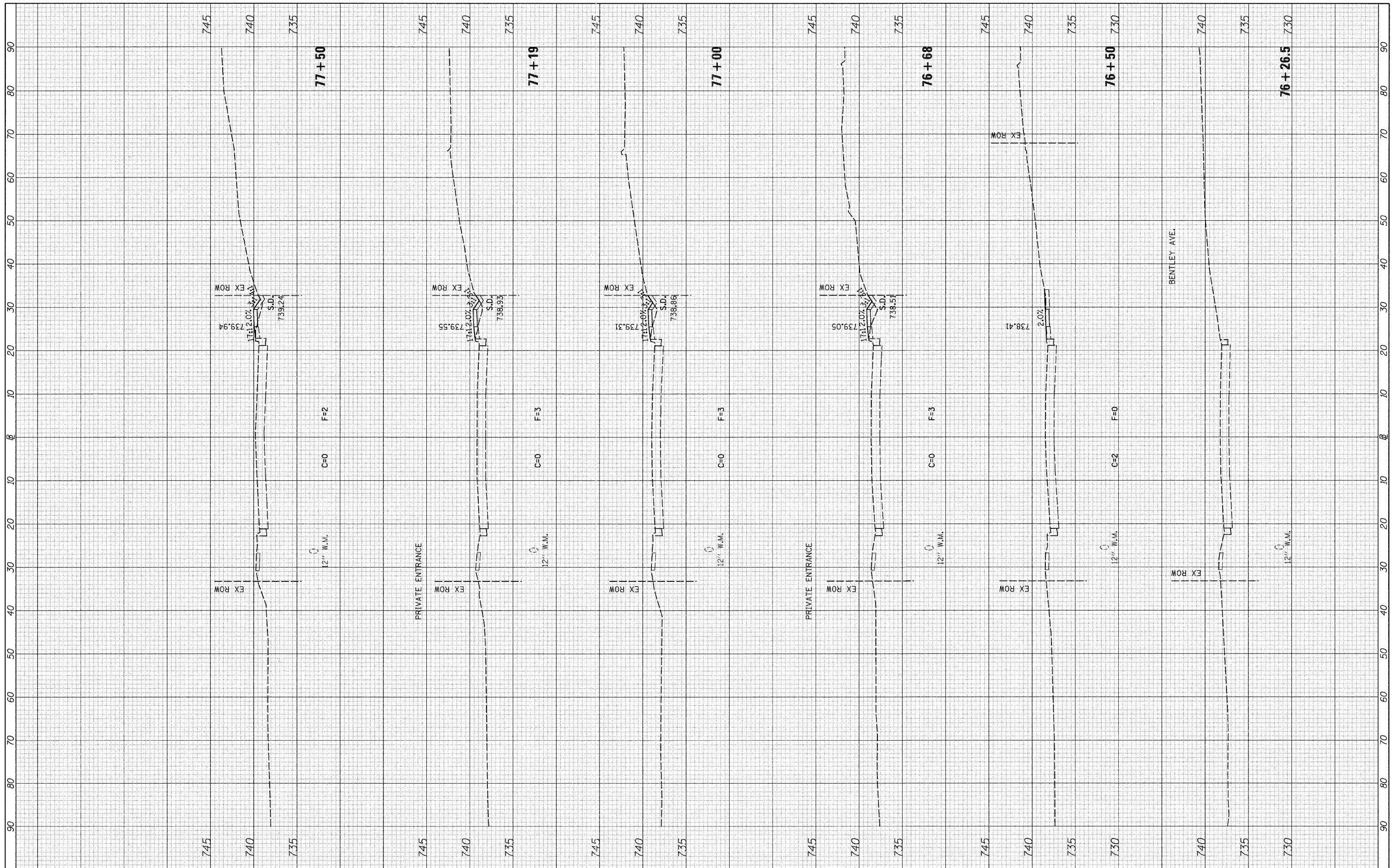
C.H. 35 (55TH ST.) POST STAGE 3 CROSS SECTIONS

SCALE: H=10 V=5 SHEET NO. 25 OF 30 SHEETS STA. 74+85 TO STA. 76+14.7

F.A.U. RTE. 1504	SECTION 94-00302-00-FP	COUNTY DU PAGE	TOTAL SHEETS 240	SHEET NO. 228
CONTRACT NO. 63609			ILLINOIS FED. AID PROJECT	

FINAL SURVEY	SURVEYED	DATE
NOTE BOOK NO.	PLOTTED	BY
AREAS CHECKED	DATE	

ORIGINAL SURVEY	SURVEYED	DATE
NOTE BOOK NO.	PLOTTED	BY
AREAS CHECKED	DATE	



FILE NAME =
 v:\2791\2791f3postxsh\te_55thAve.dgn

USER NAME = bdcraene
 PLLOT SCALE = 10.0000' / IN.
 PLLOT DATE = 5/20/2011

DESIGNED -	REVISED -
DRAWN -	REVISED -
CHECKED -	REVISED -
DATE -	REVISED -

**STATE OF ILLINOIS
 DEPARTMENT OF TRANSPORTATION**

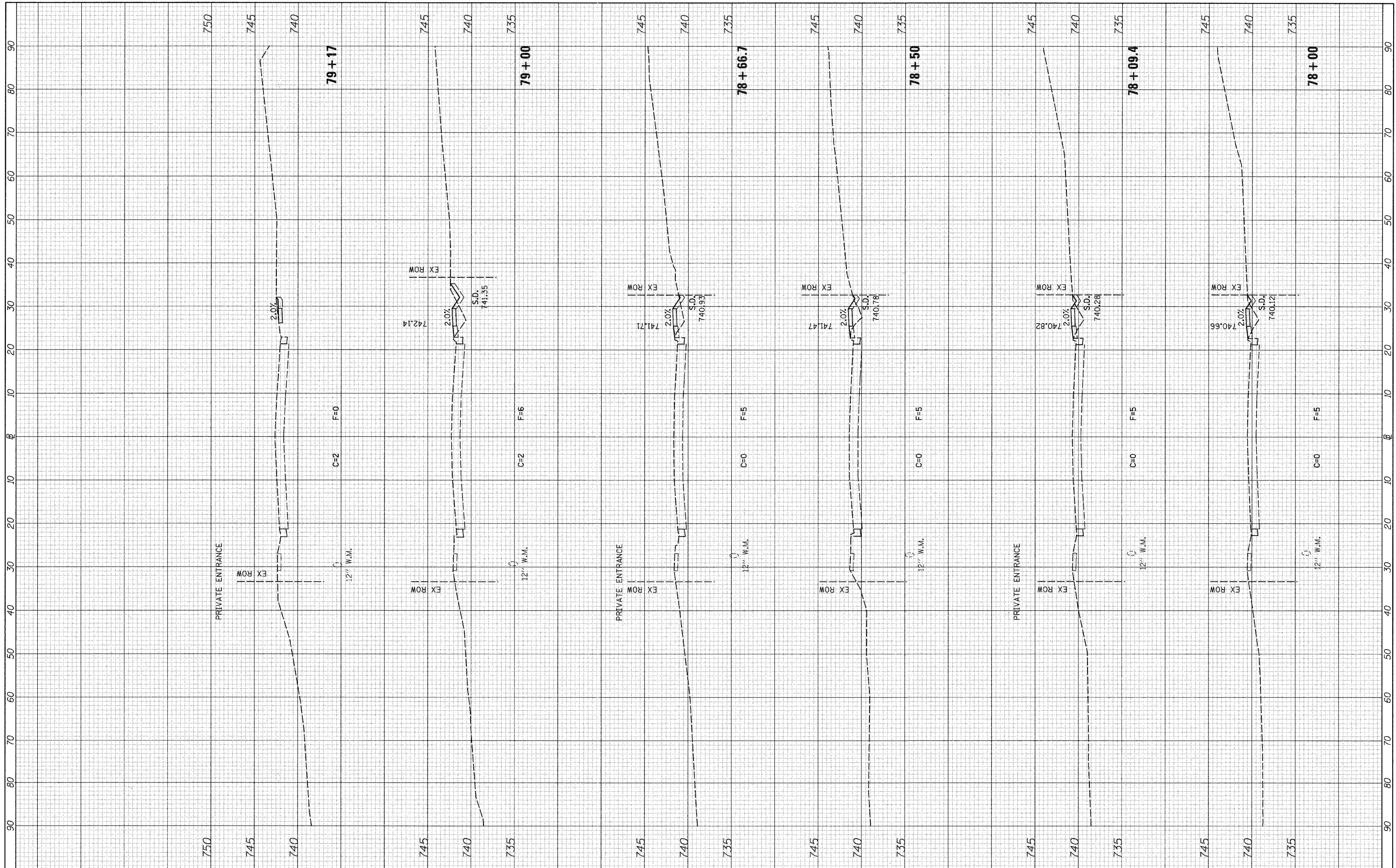
C.H. 35 (55TH ST.) POST STAGE 3 CROSS SECTIONS

SCALE: H=10 V=5 SHEET NO. 26 OF 30 SHEETS STA. 76+26.5 TO STA. 77+50

F.A.U. RTE.	SECTION	COUNTY	TOTAL SHEETS	SHEET NO.
1504	94-00302-00-FP		240	229
CONTRACT NO. 63609			ILLINOIS FED. AID PROJECT	

FINAL SURVEY	SURVEYED	DATE
NOTE BOOK NO.	PLOTTED	BY
AREAS CHECKED	REDATE	DATE

ORIGINAL SURVEY	SURVEYED	DATE
NOTE BOOK NO.	PLOTTED	BY
AREAS CHECKED	REDATE	DATE



FILE NAME = v:\2791\2791f3postxshs_55thAve.dgn

USER NAME = bdeoraeno
 PLOT SCALE = 10.0000' / IN.
 PLOT DATE = 5/20/2011

DESIGNED -	REVISED -
DRAWN -	REVISED -
CHECKED -	REVISED -
DATE -	REVISED -

**STATE OF ILLINOIS
 DEPARTMENT OF TRANSPORTATION**

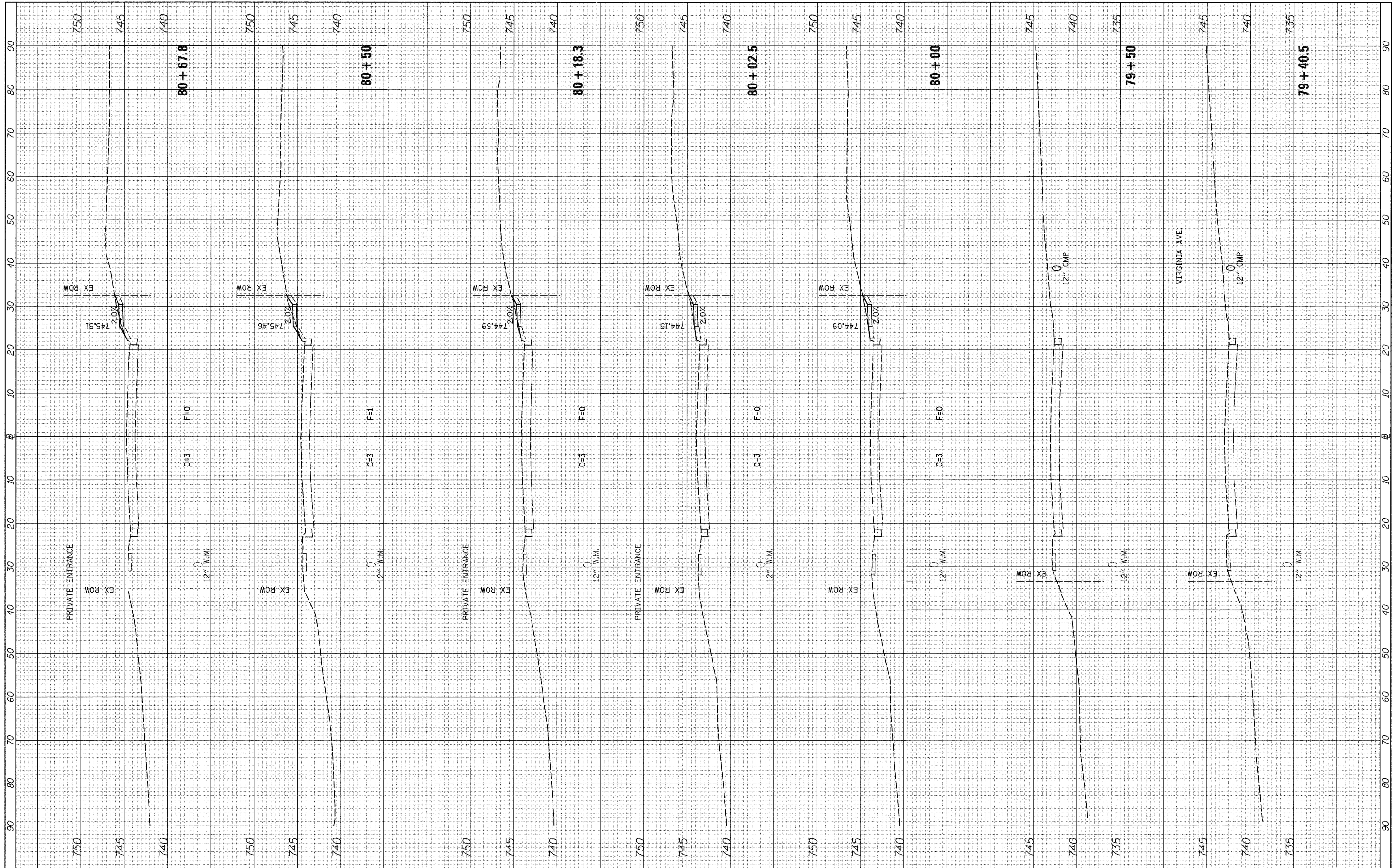
C.H. 35 (55TH ST.) POST STAGE 3 CROSS SECTIONS

SCALE: H=10 V=5 SHEET NO. 27 OF 30 SHEETS STA. 78+00 TO STA. 79+17

F.A.U. RTE.	SECTION	COUNTY	TOTAL SHEETS	SHEET NO.
1504	94-00302-00-FP	DU PAGE	240	230
			CONTRACT NO. 63609	
ILLINOIS FED. AID PROJECT				

FINAL SURVEY NO.	SURVEYED	DATE
NOTE BOOK NO.	PLOTTED	BY
AREAS CHECKED	DATE	

ORIGINAL SURVEY NO.	SURVEYED	DATE
NOTE BOOK NO.	PLOTTED	BY
AREAS CHECKED	DATE	



FILE NAME = v:\2791\2791f3postxhta_55thAve.dgn

USER NAME = bdecrane
 PLOT SCALE = 10.0000' / IN.
 PLOT DATE = 5/20/2011

DESIGNED -	REVISED -
DRAWN -	REVISED -
CHECKED -	REVISED -
DATE -	REVISED -

**STATE OF ILLINOIS
DEPARTMENT OF TRANSPORTATION**

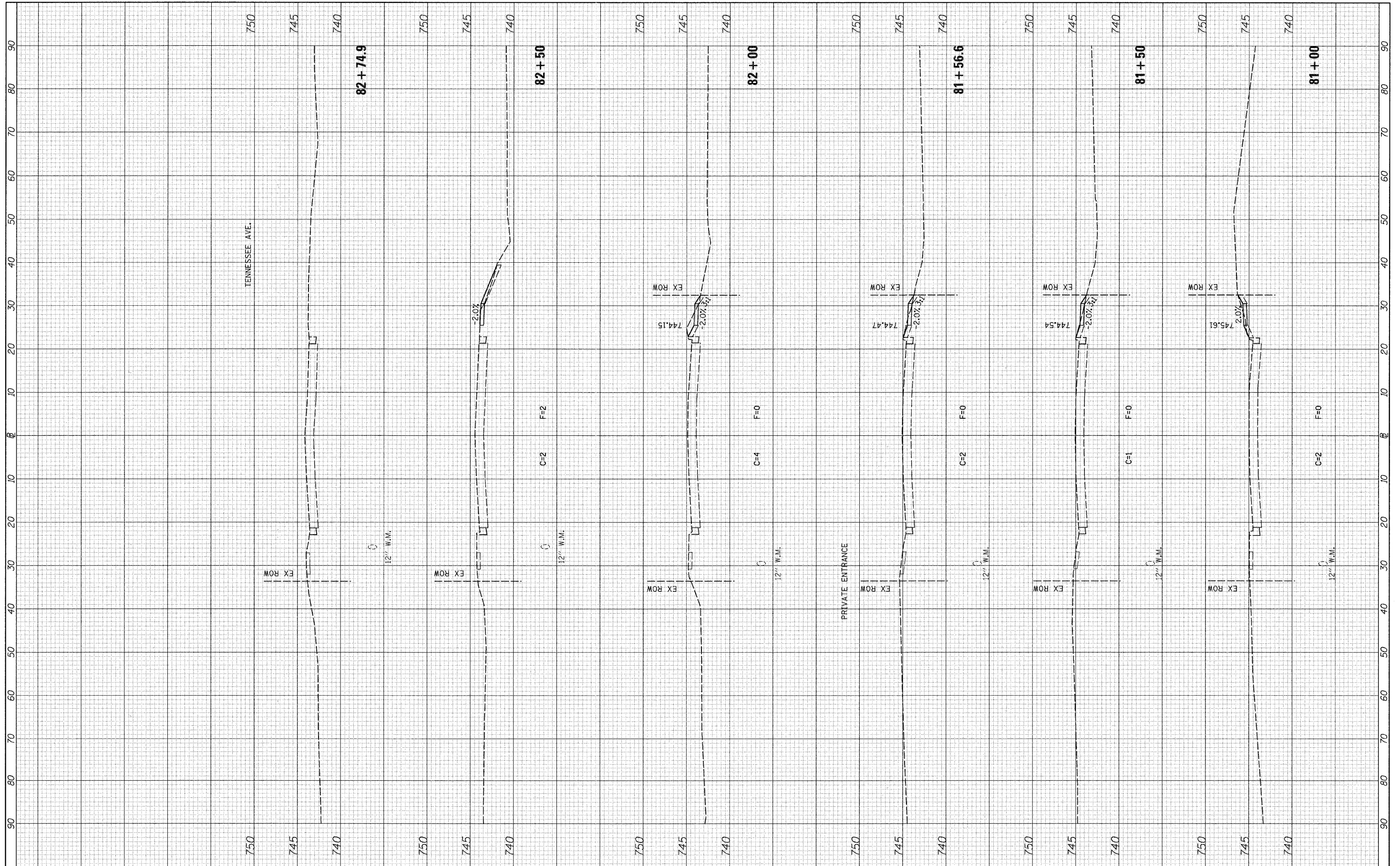
C.H. 35 (55TH ST.) POST STAGE 3 CROSS SECTIONS

SCALE: H=10 V=5 SHEET NO. 28 OF 30 SHEETS STA. 79+40.5 TO STA. 80+67.8

F.A.U. RTE.	SECTION	COUNTY	TOTAL SHEETS	SHEET NO.
1504	94-00302-00-FP	DU PAGE	240	231
CONTRACT NO. 63609			ILLINOIS FED. AID PROJECT	

FINAL	DATE
SURVEYED	BY
PLOTTED	
NOTE BOOK	
NO.	

ORIGINAL	DATE
SURVEYED	BY
PLOTTED	
NOTE BOOK	
NO.	



FILE NAME =
 v:\2791\2791f3postxhsta_55thAve.dgn

USER NAME = bdsraene
 DESIGNED -
 DRAWN -
 CHECKED -
 DATE -
 PLOT SCALE = 10.0000' / IN.
 PLOT DATE = 5/20/2011

REVISED -
 REVISED -
 REVISED -
 REVISED -

**STATE OF ILLINOIS
 DEPARTMENT OF TRANSPORTATION**

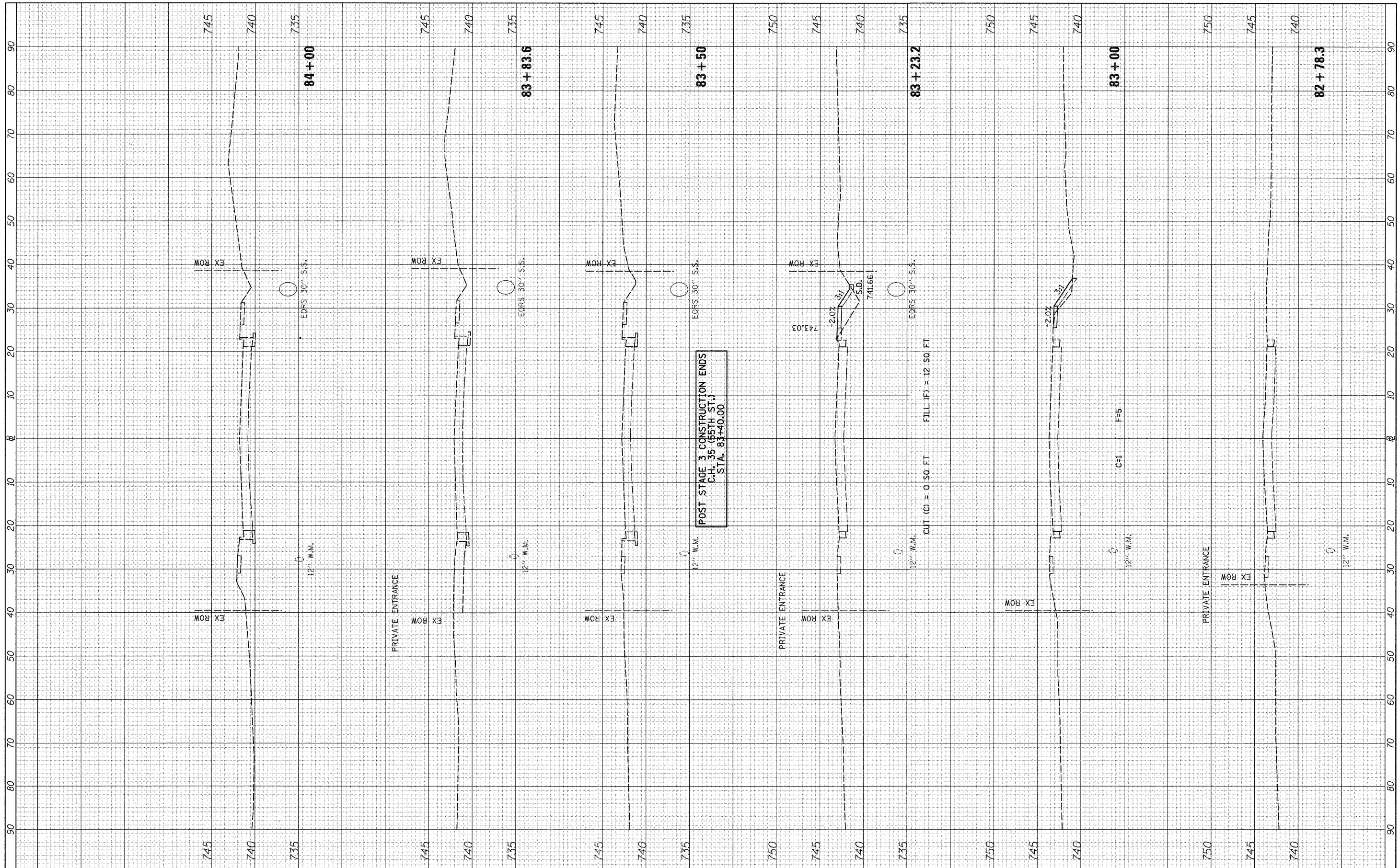
C.H. 35 (55TH ST.) POST STAGE 3 CROSS SECTIONS

SCALE: H=10 V=5 SHEET NO. 29 OF 30 SHEETS STA. 81+00 TO STA. 82+74.9

F.A.U. No.	SECTION	COUNTY	TOTAL SHEETS	SHEET NO.
1504	94-00302-00-FP	DU PAGE	240	232
CONTRACT NO. 63609			ILLINOIS FED. AID PROJECT	

FINAL SURVEY NO.	DATE
SURVEYED	BY
PLOTTED	DATE
NOTE BOOK	
TEMPLATE	
AREAS CHECKED	

ORIGINAL SURVEY NO.	DATE
SURVEYED	BY
PLOTTED	DATE
NOTE BOOK	
TEMPLATE	
AREAS CHECKED	



POST STAGE 3 CONSTRUCTION ENDS
 C.H. 35 (55TH ST.)
 STA. 83+40.00

FILE NAME =
 v:\2791\2791f3postxshs_55th\ave.dgn

USER NAME = bdcraene
 PLOT SCALE = 10.0000' / IN.
 PLOT DATE = 5/28/2011

DESIGNED -
 DRAWN -
 CHECKED -
 DATE -

REVISED -
 REVISED -
 REVISED -
 REVISED -

STATE OF ILLINOIS
 DEPARTMENT OF TRANSPORTATION

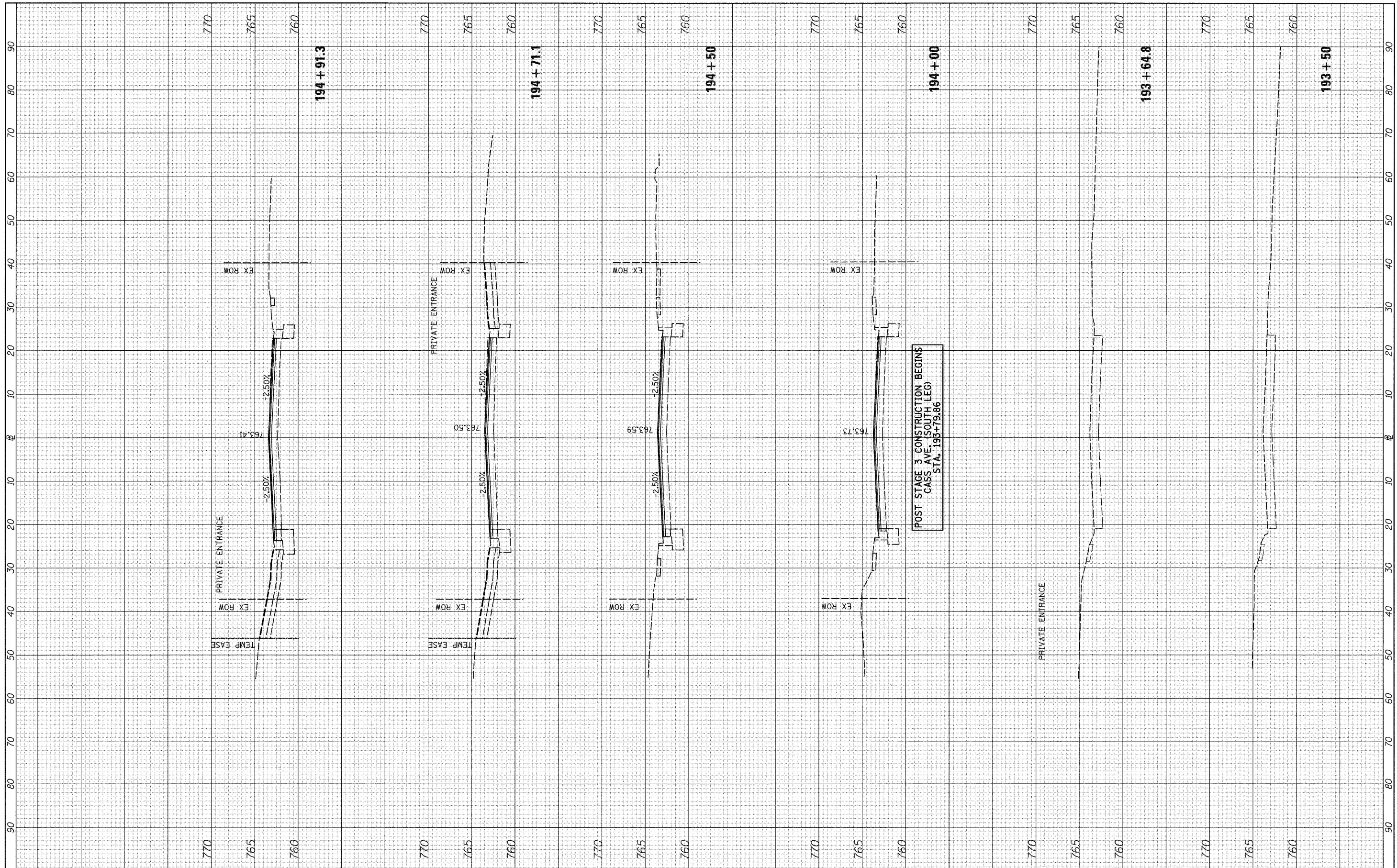
C.H. 35 (55TH ST.) POST STAGE 3 CROSS SECTIONS

SCALE: H=10' V=5' SHEET NO. 30 OF 30 SHEETS STA. 82+78.3 TO STA. 84+00

F.A.U. RTE.	SECTION	COUNTY	TOTAL SHEETS	SHEET NO.
1504	94-00302-00-FP	DU PAGE	240	233
CONTRACT NO. 63609				
ILLINOIS FED. AID PROJECT				

FINAL SURVEY NO.	SURVEYED	DATE
NOTE BOOK NO.	PLOTTED	BY
	REPLATE	
	AREAS CHECKED	

ORIGINAL SURVEY NO.	SURVEYED	DATE
	PLOTTED	BY
	REPLATE	
	AREAS CHECKED	



FILE NAME = V:\2791\2791f3postxshs_s_CassAve.dgn
 USER NAME = bdeoraene
 PLOT SCALE = 10.0000' / IN.
 PLOT DATE = 5/28/2011

DESIGNED -	REVISOR -
DRAWN -	REVISION -
CHECKED -	REVISION -
DATE -	REVISION -

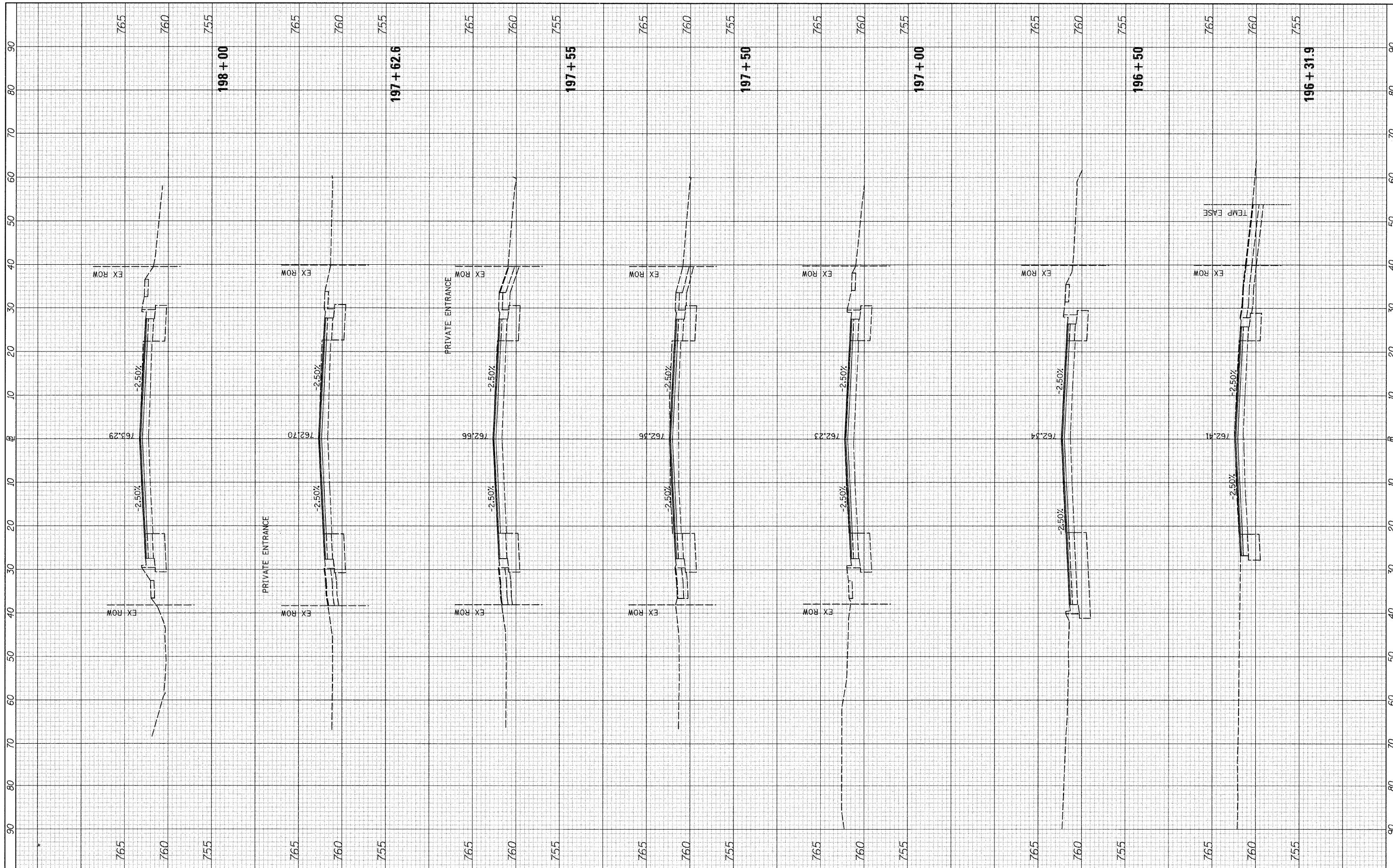
**STATE OF ILLINOIS
DEPARTMENT OF TRANSPORTATION**

CASS AVE. (SOUTH LEG) POST STAGE 3 CROSS SECTIONS
 SCALE: H=10 V=5 SHEET NO. 1 OF 7 SHEETS STA. 193+50 TO STA. 194+91.3

F.A.J. RTE. 1504	SECTION 94-00302-00-FP	COUNTY DU PAGE	TOTAL SHEETS 240	SHEET NO. 234
CONTRACT NO. 63609			ILLINOIS FED. AID PROJECT	

FINAL SURVEY NO.	SURVEYED BY	DATE
NOTE BOOK NO.	PLOTTED BY	
	DATE	
	AREAS CHECKED	

ORIGINAL SURVEY NO.	SURVEYED BY	DATE
	PLOTTED BY	
	DATE	
	AREAS CHECKED	



FILE NAME = V:\2791\2791f3postxshs_S_CassAve.dgn

USER NAME = bdcraene
 PLOT SCALE = 10.0000' / IN.
 PLOT DATE = 5/20/2011

DESIGNED -
 DRAWN -
 CHECKED -
 DATE -

REVISED -
 REVISED -
 REVISED -
 REVISED -

**STATE OF ILLINOIS
 DEPARTMENT OF TRANSPORTATION**

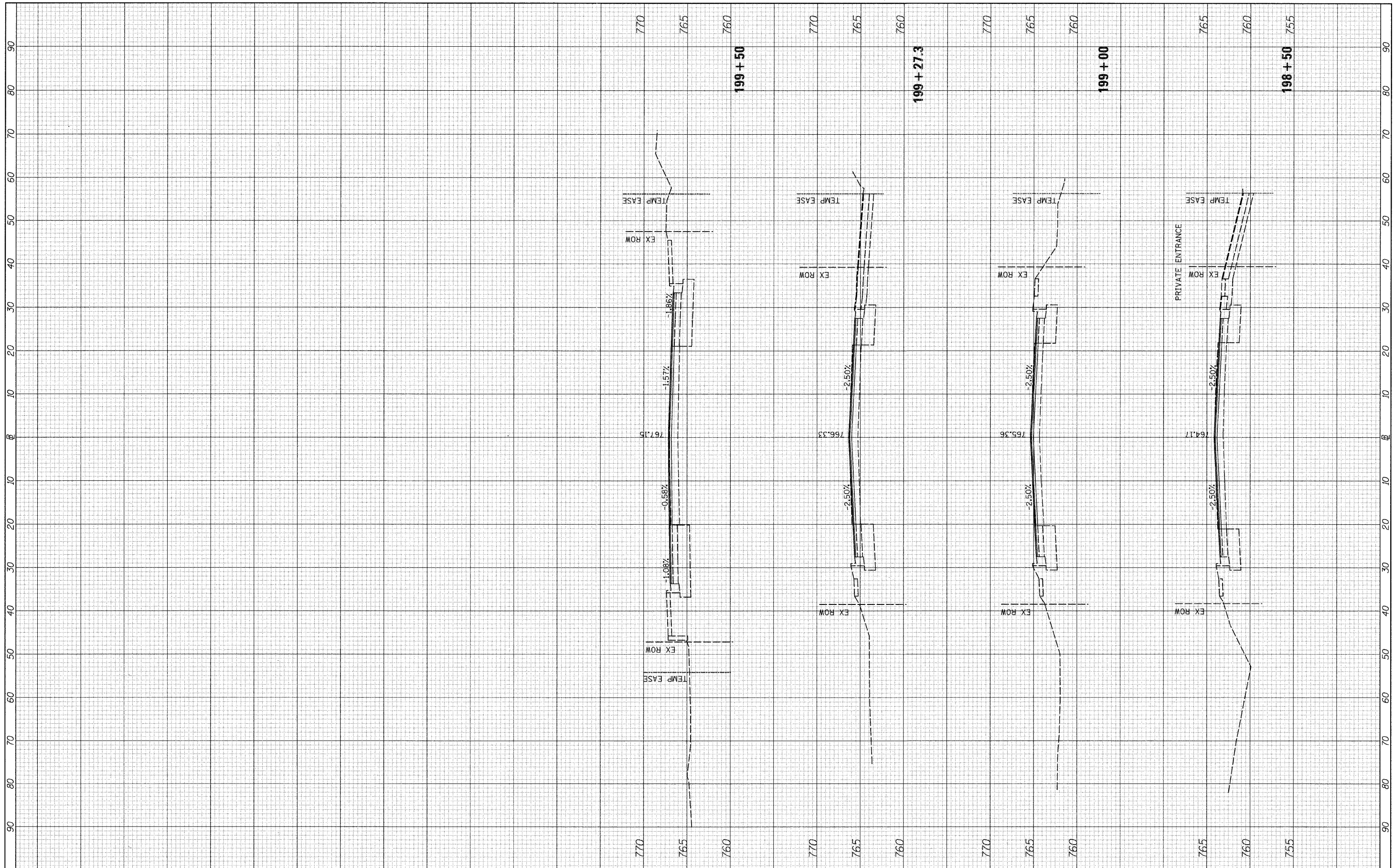
CASS AVE. (SOUTH LEG) POST STAGE 3 CROSS SECTIONS

SCALE: H=10 V=5 SHEET NO. 3 OF 7 SHEETS STA. 196+31.9 TO STA. 198+00

F.A.U. RTE.	SECTION	COUNTY	TOTAL SHEETS	SHEET NO.
1504	94-00302-00-FP	DU PAGE	240	236
CONTRACT NO. 63609			ILLINOIS FED. AID PROJECT	

FINAL SURVEY NO.	SURVEYED	DATE
NOTE BOOK NO.	PLOTTED	BY
AREAS CHECKED	DATE	

ORIGINAL SURVEY NO.	SURVEYED	DATE
NOTE BOOK NO.	PLOTTED	BY
AREAS CHECKED	DATE	



FILE NAME = V:\2791\2791f3postxshs_S_CassAve.dgn

USER NAME = bdecr-aene	DESIGNED -	REVISED -
PLOT SCALE = 10.0000 "/ IN.	DRAWN -	REVISED -
PLOT DATE = 5/20/2011	CHECKED -	REVISED -
	DATE -	REVISED -

**STATE OF ILLINOIS
DEPARTMENT OF TRANSPORTATION**

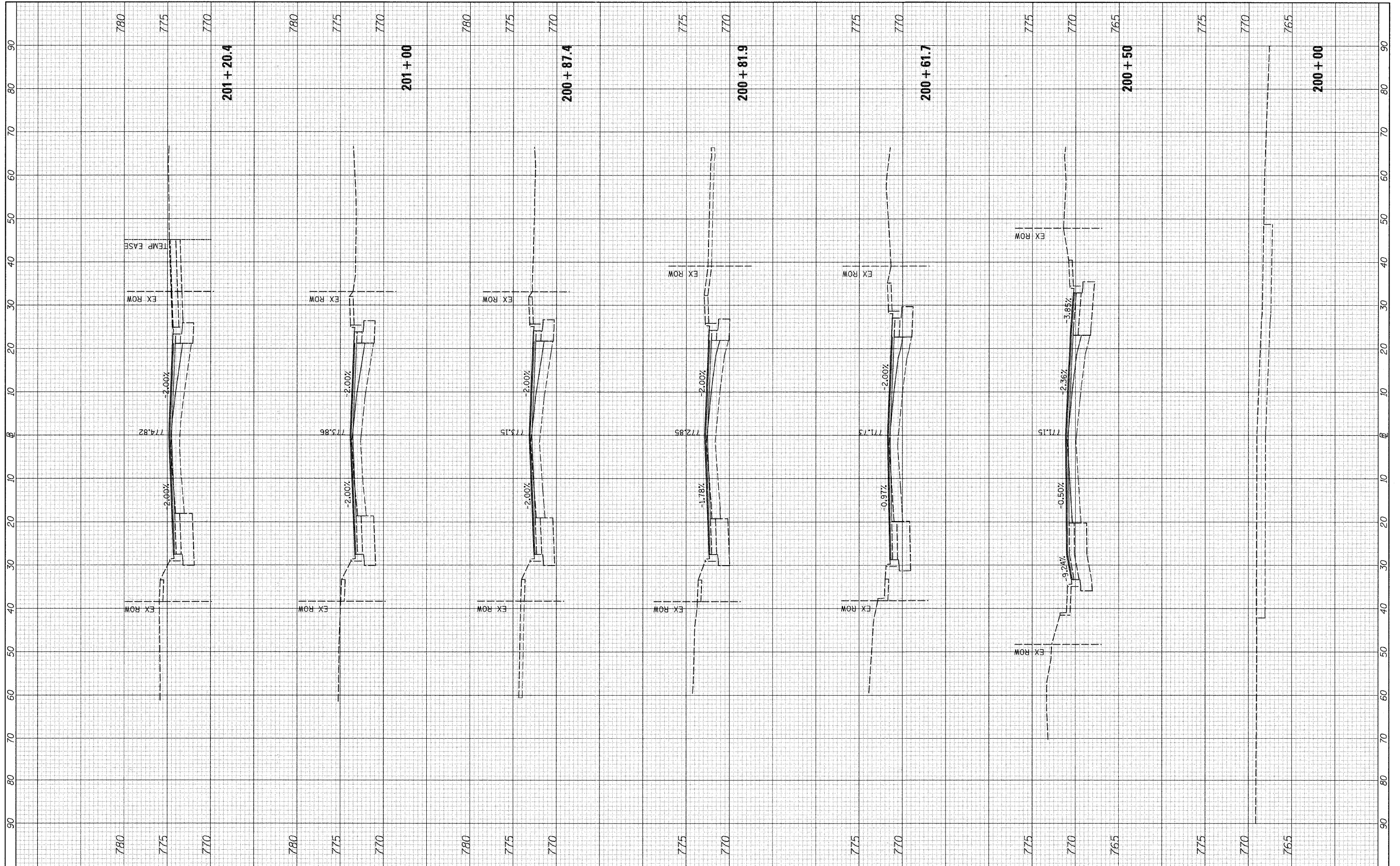
CASS AVE. (SOUTH LEG) POST STAGE 3 CROSS SECTIONS

SCALE: H=10 V=5 SHEET NO. 4 OF 7 SHEETS STA. 198+50 TO STA. 199+50

F.A.U. RTE.	SECTION	COUNTY	TOTAL SHEETS	SHEET NO.
1504	94-00302-00-FP	DU PAGE	240	237
CONTRACT NO. 63609			ILLINOIS FED. AID PROJECT	

FINAL SURVEY NO.	SURVEYED	DATE
NOTE BOOK NO.	PLOTTED	BY
AREAS CHECKED	TEMPLATE	
	AREAS CHECKED	

ORIGINAL SURVEY NO.	SURVEYED	DATE
NOTE BOOK NO.	PLOTTED	BY
AREAS CHECKED	TEMPLATE	
	AREAS CHECKED	



FILE NAME = V:\2791\2791F3postxshs.N.Cassfive.dgn

USER NAME = bdeor-aeno	DESIGNED -	REVISED -
PLOT SCALE = 1/8" = 10' / IN.	DRAWN -	REVISED -
PLOT DATE = 5/28/2011	CHECKED -	REVISED -
	DATE -	REVISED -

**STATE OF ILLINOIS
DEPARTMENT OF TRANSPORTATION**

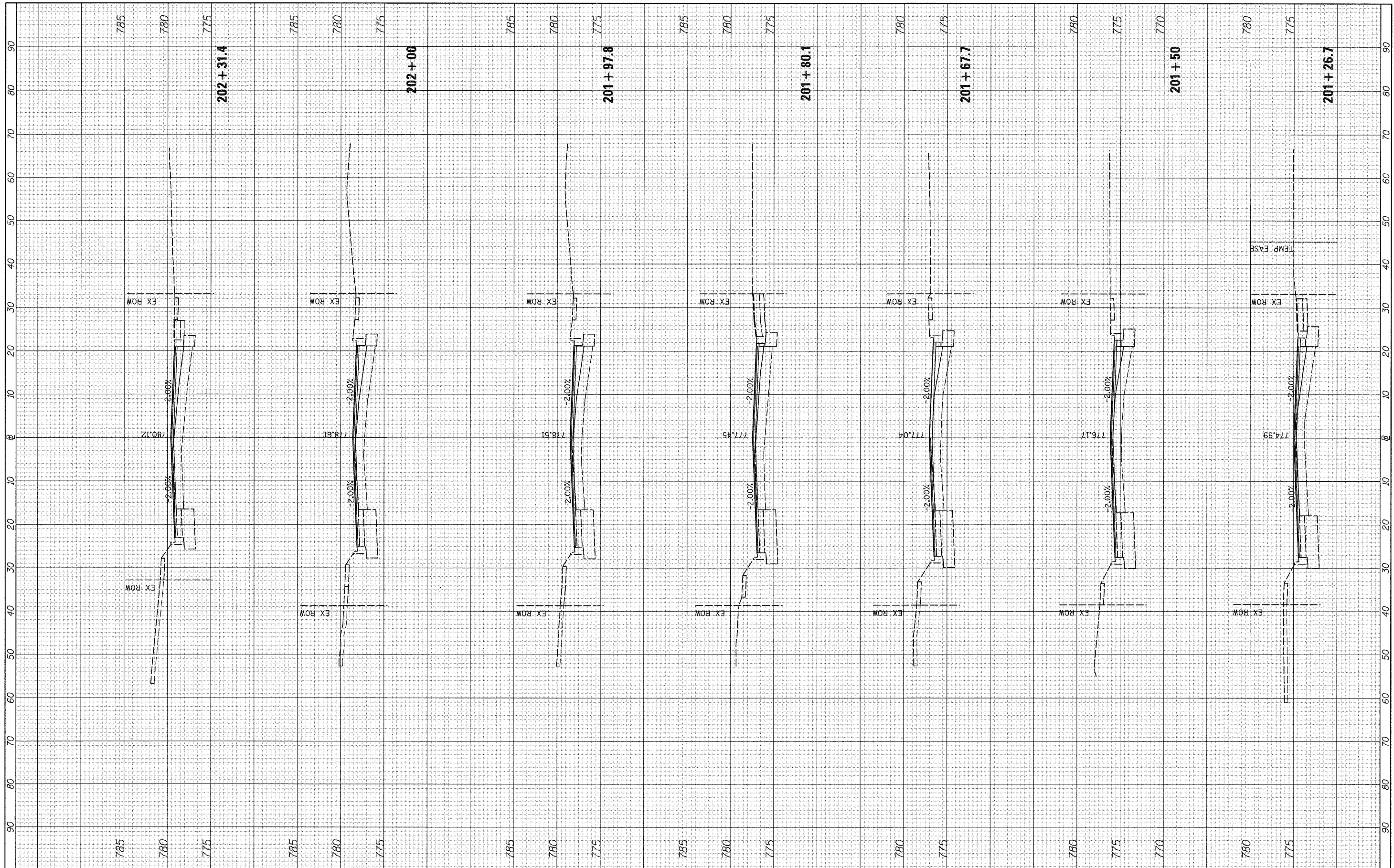
CASS AVE. (NORTH LEG) POST STAGE 3 CROSS SECTIONS

SCALE: H=10 V=5 SHEET NO. 5 OF 7 SHEETS STA. 200+00 TO STA. 201+20.4

F.A.U. RTE.	SECTION	COUNTY	TOTAL SHEETS	SHEET NO.
1504	94-00302-00-FP	DU PAGE	240	238
CONTRACT NO. 63609			ILLINOIS FED. AID PROJECT	

FINAL SURVEY	SURVEYED	BY	DATE
NOTE BOOK	PLOTTED		
AREAS CHECKED	REPLICATE		
NO.			

ORIGINAL SURVEY	SURVEYED	BY	DATE
NOTE BOOK	PLOTTED		
AREAS CHECKED	REPLICATE		
NO.			



FILE NAME = V:\2791\2791f3postxshs.N.CassAve.dgn
 USER NAME = bdeoraene
 PLOT SCALE = 10.0000' / IN.
 PLOT DATE = 5/20/2011

DESIGNED -	REVISED -
DRAWN -	REVISED -
CHECKED -	REVISED -
DATE -	REVISED -

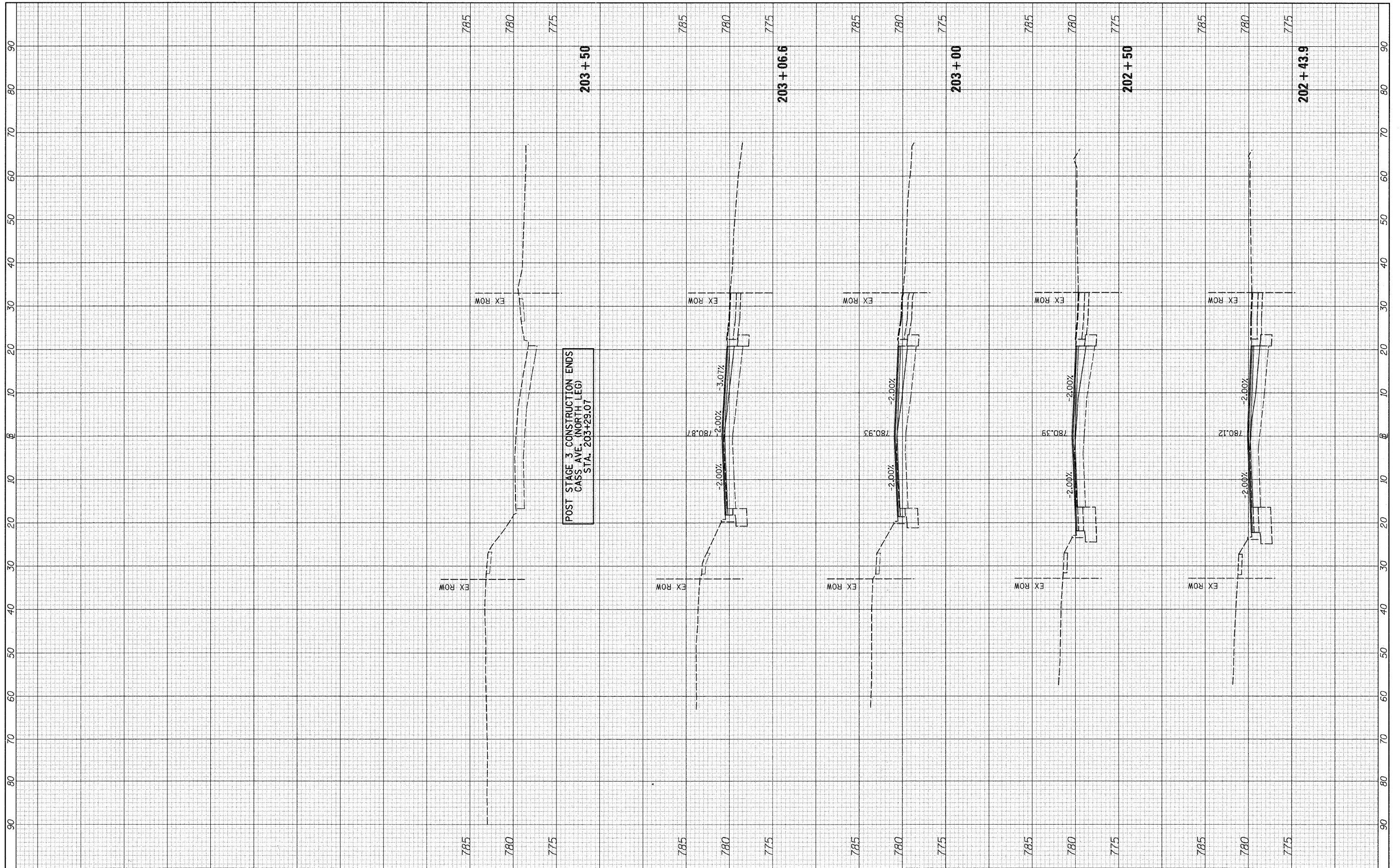
**STATE OF ILLINOIS
 DEPARTMENT OF TRANSPORTATION**

CASS AVE. (NORTH LEG) POST STAGE 3 CROSS SECTIONS
 SCALE: H=10 V=5 SHEET NO. 6 OF 7 SHEETS STA. 201+26.7 TO STA. 202+31.4

F.A.U. RTE. 1504	SECTION 94-00302-00-FP	COUNTY	TOTAL SHEETS 240	SHEET NO. 239
		DU PAGE	CONTRACT NO. 63609	
ILLINOIS FED. AID PROJECT				

FINAL SURVEY	SURVEYED	BY	DATE
NOTE BOOK NO.	PLOTTED		
	REPLATE		
	AREAS CHECKED		

ORIGINAL SURVEY	SURVEYED	BY	DATE
NOTE BOOK NO.	PLOTTED		
	REPLATE		
	AREAS CHECKED		



FILE NAME = V:\2791\2791F3postxhsta_N_CassAve.dgn

USER NAME = bdecrane
 PLOT SCALE = 10.0000' / IN.
 PLOT DATE = 5/20/2011

DESIGNED -	REVISED -
DRAWN -	REVISED -
CHECKED -	REVISED -
DATE -	REVISED -

**STATE OF ILLINOIS
 DEPARTMENT OF TRANSPORTATION**

CASS AVE. (NORTH LEG) POST STAGE 3 CROSS SECTIONS

SCALE: H=10 V=5 SHEET NO. 7 OF 7 SHEETS STA. 202+43.9 TO STA. 203+50

F.A.U. RTE.	SECTION	COUNTY	TOTAL SHEETS	SHEET NO.
1504	94-00302-00-FP		240	240
CONTRACT NO. 63609			ILLINOIS FED. AID PROJECT	