





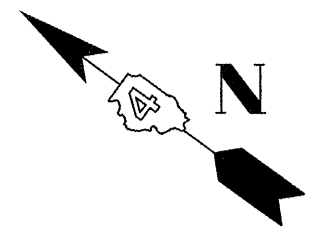


ROUTE NO.	SECTION	COUNTY	TOTAL SHEETS	SHEET NO.
VAR	*	VAR	38	31
FED. ROAD DIST. NO. 4		ILLINOIS	FED. AID PROJECT	

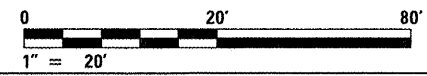
*** D4 SCOUR MITIGATION 2011**

LEGEND

- R.O.W. 
- EXISTING CONTOUR  95
- CONCRETE ABUTMENT 
- STREAM CENTERLINE 
- PRECAST SCOUR PROTECTION, 24 INCH 
- PROPOSED SCOUR PROTECTION, CLASS A5 



F.A.I. 155 (NB)
S.N. 090-0100



ILLINOIS DEPARTMENT OF TRANSPORTATION
PROPOSED RIPRAP
 SN. 090-0087 FRONTAGE RD.
 SN. 090-0092/0100
 F.A.I. 155 (I- 155)
 OVER MACKINAW RIVER
 TAZEWELL COUNTY
 SHEET 3 OF 8

SCALE: 1" = 20'