


STATE OF ILLINOIS
DEPARTMENT OF PUBLIC WORKS & BUILDINGS
DIVISION OF HIGHWAYS

PROJECT NO.	SECTION	COUNTY	SHEET NO.	TOTAL SHEETS
724	D-5	Sangamon	16	34

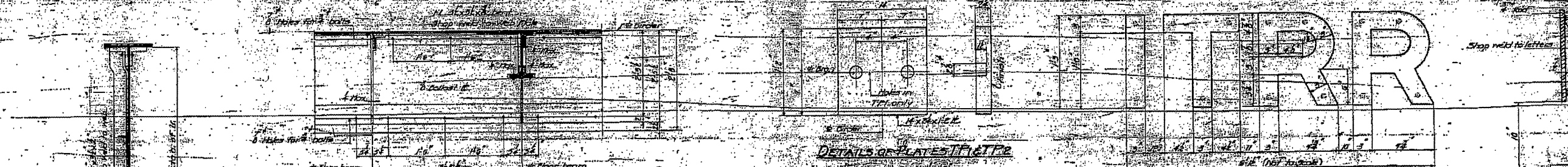


MAIN PLAN

PLAN PLAN

MAIN SECTION D-D

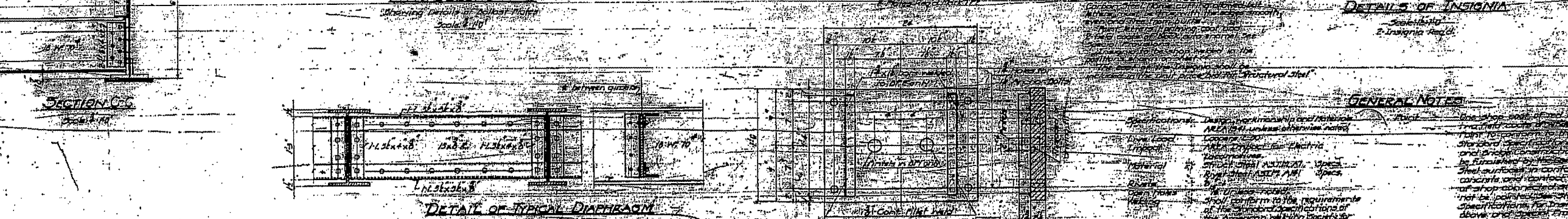
SECTION B-B



TYPICAL SECTION E-E

DETAILS OF PLATE TYPICAL

DETAILS OF INSIGNIA



DETAIL OF TYPICAL DIAPHRAGM

DETAILS OF PLATE D-B & D-C

GENERAL NOTES

COMPUTED	10/2/47
CHECKED	William P. McKay
DRAWN	W. J. D. [unclear]
CHECKED	W. J. D. [unclear]
APPROVED	[Signature]

EXAMINED August 22, 1947
PASSED [Signature]
APPROVED [Signature]

DETAIL OF LEAD PLATE

DETAIL OF PINTLE

DETAIL OF P.G. SPAN

GRADE SEPARATION

ILLINOIS NATIONAL DAN 550

SOUTH 6TH STREET (U.S. 66)

SPRINGFIELD, ILLINOIS

PROLTRA 10000

R.A. ROUTE 5

SANGAMON COUNTY

FILE NAME #	USER NAME #	DESIGNED	REVISED	STATE OF ILLINOIS DEPARTMENT OF TRANSPORTATION	084-9900 (FOR INFORMATION ONLY)	F.A.P. RITE	SECTION	COUNTY	TOTAL SHEETS	SHEET NO.
#FILE#	#USER#	DRAWN	REVISED			559	D-5 PAINTING 2898-	SANGAMON	13	6
		CHECKED	REVISED				2012			
		DATE	REVISED				CONTRACT NO. 72C48			