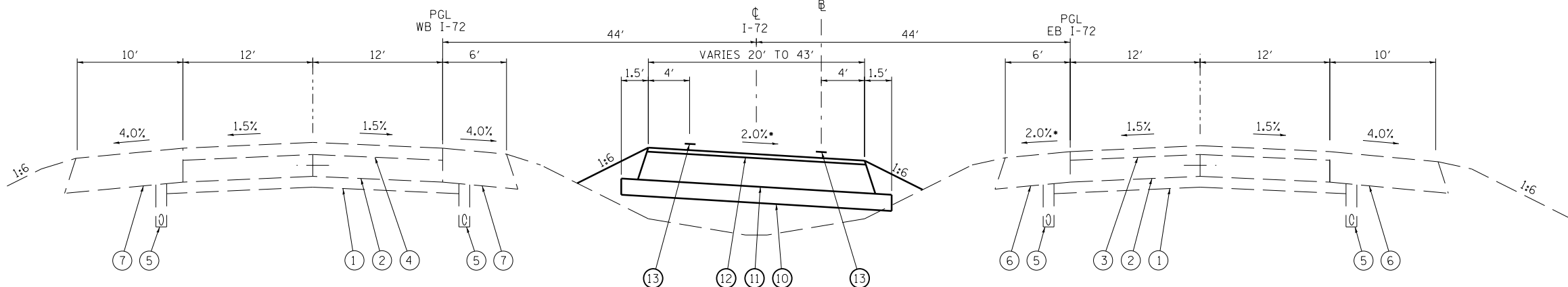


**OUTSIDE SHOULDER REM & REPL**

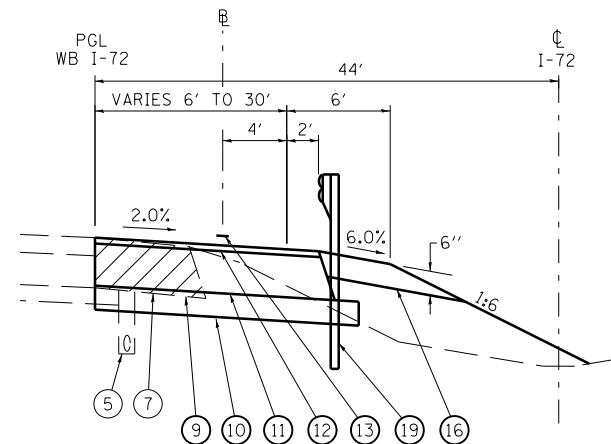
STA. 187+97.00 TO STA. 193+05.00 EB  
 STA. 206+50.00 TO STA. 208+97.00 EB  
 STA. 185+47.00 TO STA. 193+27.00 WB  
 STA. 206+00.00 TO STA. 206+85.00 WB



**TYPICAL SECTION AT CROSSOVER**

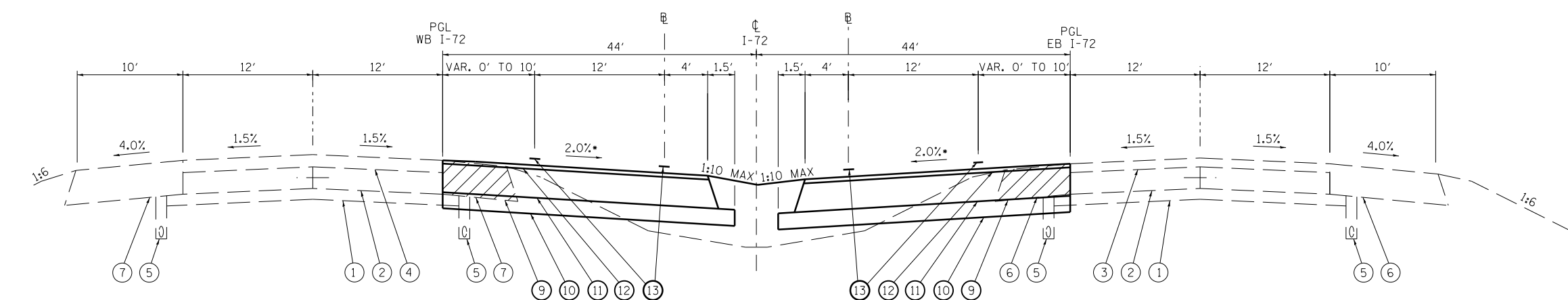
STA. 187+50.79 TO STA. 188+55.21  
 STA. 206+00.00 TO STA. 206+70.78 WB  
 STA. 206+50.00 TO STA. 206+70.78 EB

•SLOPE VARIES ALONG CROSSOVER



**SECTION W/GUARDRAIL**

STA. 190+31.00 TO STA. 193+12.00 EB  
 STA. 190+41.00 TO STA. 193+21.00 WB  
 STA. 201+59.00 TO STA. 204+26.00 EB  
 STA. 201+69.00 TO STA. 204+48.00 WB



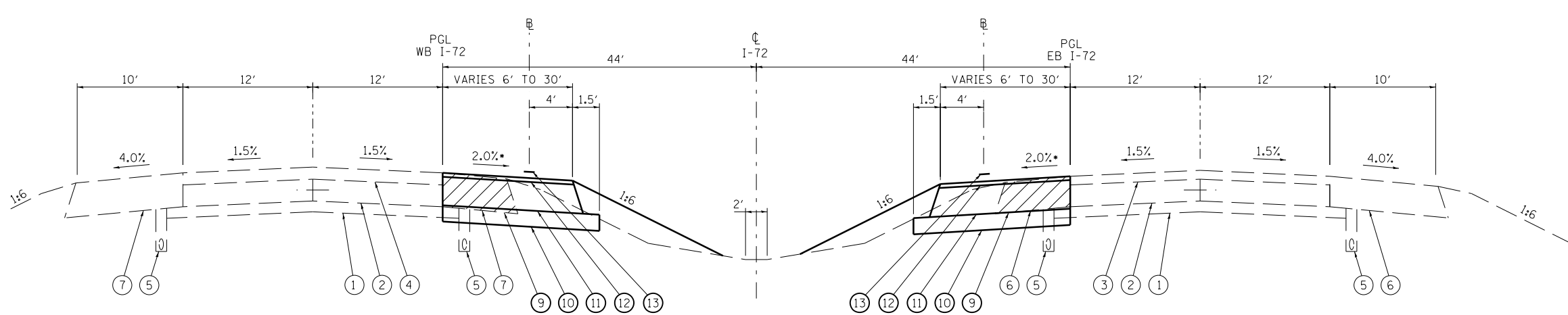
**TYPICAL SECTION AT CROSSOVER**

STA. 186+59.53 TO STA. 187+50.79  
 STA. 188+55.21 TO STA. 189+46.47  
 STA. 206+70.78 TO STA. 207+49.34

•SLOPE VARIES ALONG CROSSOVER

**LEGEND**

- ① EXISTING STABILIZED SUBBASE, 4"
- ② EXISTING CRCP PAVEMENT, 8"
- ③ EXISTING HMA RESURFACING, 3/4"
- ④ EXISTING HMA RESURFACING, 4/2"
- ⑤ EXISTING UNDERDRAIN
- ⑥ EXISTING HMA SHOULDER, 11/4"
- ⑦ EXISTING HMA SHOULDER, 12/2"
- ⑧ EXISTING STEEL PLATE BEAM GUARDRAIL
- ⑨ PROPOSED PAVED SHOULDER REMOVAL
- ⑩ PROPOSED SUBBASE GRANULAR MATERIAL, TYPE B, 6"
- ⑪ PROPOSED HOT-MIX ASPHALT BASE COURSE, 10 1/2"
- ⑫ PROPOSED HOT-MIX ASPHALT SURFACE COURSE, MIX "D", N90, 1 1/2"
- ⑬ PROPOSED URETHANE PAVEMENT MARKING, LINE 5"
- ⑭ PROPOSED HOT-MIX ASPHALT BASE COURSE, 11"
- ⑮ PROPOSED HOT-MIX ASPHALT BASE COURSE, 12 1/2"
- ⑯ AGGREGATE SHOULDERS, TYPE B
- ⑰ PROPOSED POLYMERIZED HOT-MIX ASPHALT BINDER COURSE, IL-19.0, N90, VAR. DEPTH
- ⑱ PREFORMED PLASTIC PAVEMENT MARKING, TYPE B (INLAID), LINE 5"
- ⑲ PROPOSED STEEL PLATE BEAM GUARDRAIL, TYPE A, 6' POSTS
- ⑳ PROPOSED REMOVE AND RE-ERECT STEEL PLATE BEAM GUARDRAIL



**TYPICAL SECTION AT CROSSOVER**

STA. 183+25.00 TO STA. 186+59.53  
 STA. 189+46.47 TO STA. 192+34.98 WB  
 STA. 189+46.47 TO STA. 192+22.30 EB  
 STA. 207+49.34 TO STA. 209+97.15

•SLOPE VARIES ALONG CROSSOVER

NOT TO SCALE

USER NAME = sparksgw PLOT SCALE = 12.0000' / in. PLOT DATE = Jun-08-2011 09:43:29AM	DESIGNED -	REVISED -	<b>STATE OF ILLINOIS</b> <b>DEPARTMENT OF TRANSPORTATION</b>	<b>TYPICAL SECTIONS</b>			F.A.I. RTE.	SECTION	COUNTY	TOTAL SHEETS	SHEET NO.
	DRAWN - BDM	REVISED -					I-72	(84-10-11-7)	SANGAMON	41	6
	CHECKED - JSA	REVISED -		SCALE:      SHEET NO.      OF      SHEETS      STA.      TO STA.			CONTRACT NO. 72E51				
	DATE - 7/15/09	REVISED -		ILLINOIS FED. AID PROJECT							