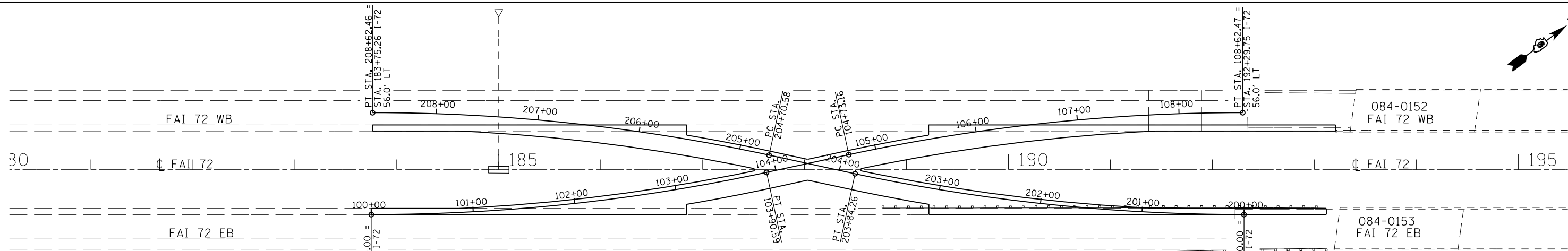
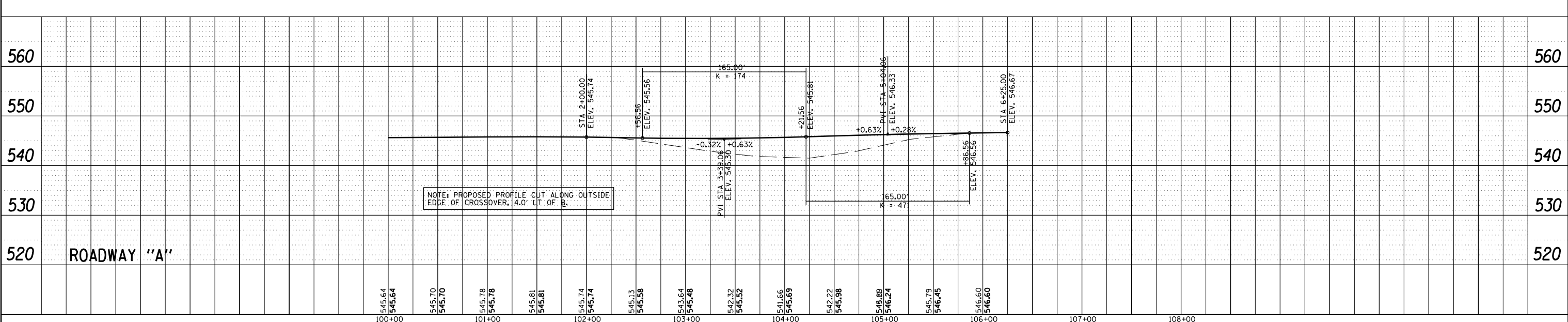
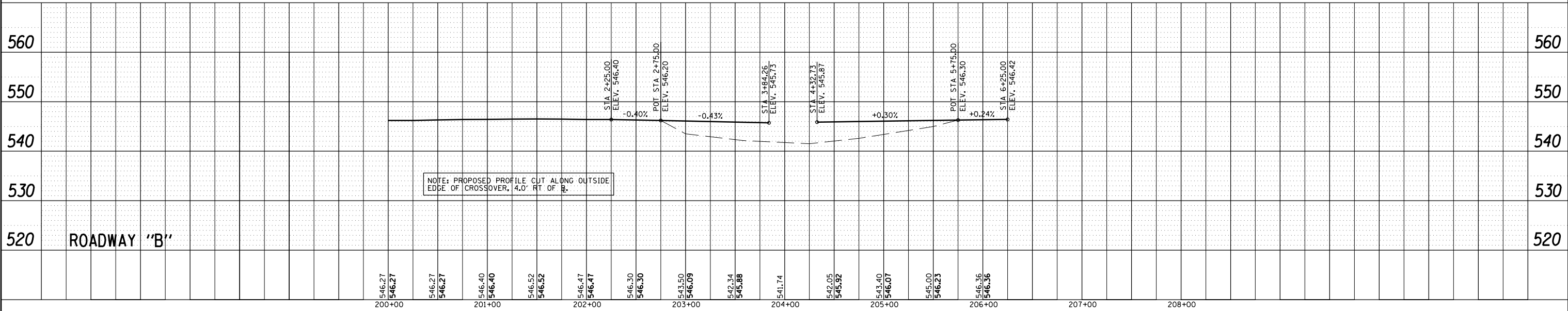
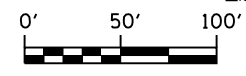


PLAN	SURVEYED	DATE
	PLOTTED	
	ALIGNED	
	CHECKED	
	FILED	
	NO.	

PROFILE	SURVEYED	DATE
	PLOTTED	
	GRADES	
	CHECKED	
	STRUCTURE	
	NOTATIONS	
	CHKD	
	NO.	



RDWY "A" CURVE C2 PI STA. = 101+96.04 $\Delta = 12^\circ 11' 45''$ (LT) D = 3' 7" 20.59" R = 1,835.00' T = 196.04' L = 390.59' E = 10.44' P.C. STA. = 100+00.00 P.T. STA. = 103+90.59	RDWY "A" CURVE C3 PI STA. = 106+68.55 $\Delta = 12^\circ 9' 20''$ (RT) D = 3' 7" 20.59" R = 1,835.00' T = 195.39' L = 389.31 E = 10.58' P.C. STA. = 104+73.16 P.T. STA. = 108+62.47	RDWY "B" CURVE C4 PI STA. = 201+92.84 $\Delta = 11^\circ 59' 54''$ (RT) D = 3' 7" 20.59" R = 1,835.00' T = 192.84' L = 384.26' E = 10.10' P.C. STA. = 200+00.00 P.T. STA. = 203+84.26	RDWY "B" CURVE C5 PI STA. = 206+67.27 $\Delta = 12^\circ 14' 10''$ (LT) D = 3' 7" 20.59" R = 1,835.00' T = 196.69' L = 391.88' E = 10.36 P.C. STA. = 204+70.58 P.T. STA. = 208+62.46
--	--	--	---



USER NAME = sparksgw	DESIGNED -	REVISED -
	DRAWN - BDM	REVISED -
PLOT SCALE = 100.0000' / in.	CHECKED - JSA	REVISED -
PLOT DATE = Jun-08-2011 09:43:47AM	DATE - 7/15/09	REVISED -

**STATE OF ILLINOIS
DEPARTMENT OF TRANSPORTATION**

PLAN AND PROFILE SHEET - WEST CROSSOVER

SCALE:	SHEET NO.	OF	SHEETS	STA.	TO	STA.
--------	-----------	----	--------	------	----	------

F.A.I. RTE.	SECTION	COUNTY	TOTAL SHEETS	SHEET NO.
I-72	(84-10-111-7	SANGAMON	41	12
CONTRACT NO. 72E51				
ILLINOIS FED. AID PROJECT				