
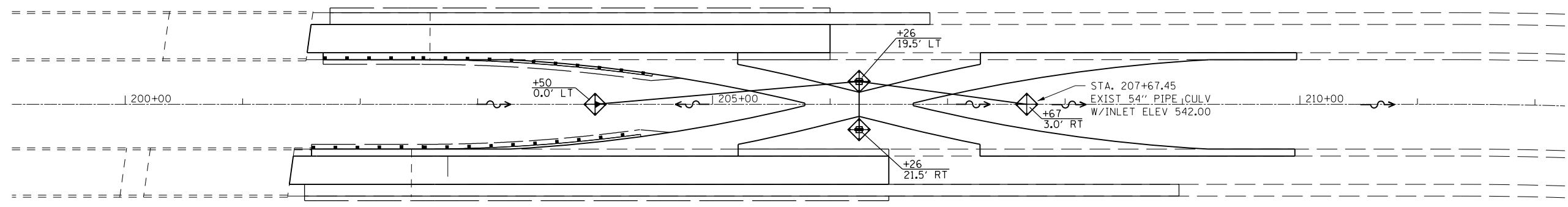



STA. 185+00.00
EXIST 24"
PIPE CULV
W/ EXIST HDWL
EXIST INLET
ELEV 540.45


EROSION CONTROL LEGEND

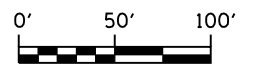
 INLET AND PIPE PROTECTION



STA. 207+67.45
EXIST 54" PIPE CULV
W/INLET ELEV 542.00

EROSION CONTROL LEGEND

 INLET AND PIPE PROTECTION



USER NAME = sparksgw PLOT SCALE = 100.0000' / in. PLOT DATE = Jun-08-2011 09:44:03AM	DESIGNED -	REVISED -	STATE OF ILLINOIS DEPARTMENT OF TRANSPORTATION	EROSION CONTROL PLAN			F.A.I. RTE.	SECTION	COUNTY	TOTAL SHEETS	SHEET NO.
	DRAWN - BDM	REVISED -					I-72	(84-10-111-7	SANGAMON	41	18
	CHECKED - JSA	REVISED -		SCALE:			SHEET NO.	OF SHEETS	STA.	TO STA.	ILLINOIS FED. AID PROJECT CONTRACT NO. 72E51
DATE - 7/15/09	REVISED -										

FILE NAME = c:\pw\work\pwt\dot\sparksgw\0271411\0672E51.sht.eros.dgn