







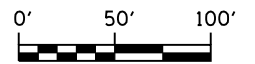


**LEGEND**

-  TRAFFIC FLOW ARROW
-  TYPE III BARRICADE
-  IMPACT ATTENUATOR
-  BARREL W/STEADY BURNING LIGHT
-  POST MOUNTED SIGN
-  BARRIER WALL MARKER
-  TEMPORARY CONCRETE BARRIER
-  VERTICAL SIGN PANEL

FOR INFORMATION ONLY  
(BY OTHERS)



	USER NAME = sparksgw	DESIGNED -	REVISED -	<b>STATE OF ILLINOIS DEPARTMENT OF TRANSPORTATION</b>	<b>MAINTENANCE OF TRAFFIC PLAN STAGE II</b>			F.A.I. RTE.	SECTION	COUNTY	TOTAL SHEETS	SHEET NO.	
	PLOT SCALE = 100.0000' / in.	DRAWN - BDM	REVISED -					1-72	(84-10-1)I-7	SANGAMON	41	29	
	PLOT DATE = Jun-08-2011 09:44:44AM	CHECKED - JSA	REVISED -			SCALE:	SHEET NO.	OF	SHEETS	STA.	TO STA.	CONTRACT NO. 72E51	
		DATE - 7/15/09	REVISED -									ILLINOIS FED. AID PROJECT	