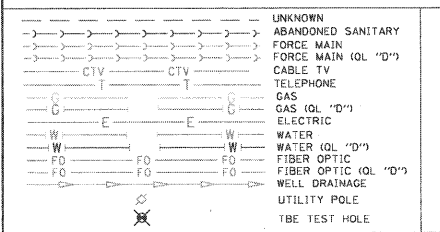



TBE Pole Number	Approximate Location	Identification # on Pole	Utilities Attached to Poles	Utility Owners	Notes: Additional Items Attached to Poles
419	NW OF POLE 596	NO TAG	NO UTILITIES		
420	N OF POLE 419	NO TAG	TELEPHONE	AT&T	LIGHT, DROP CUT OFF GUY-W
421	N OF POLE 420	NO TAG	TELEPHONE	AT&T	
422	N OF POLE 421	NO TAG	TELEPHONE	AT&T	LIGHT
592	310' N OF MAIN ST & FRONT ST CL ON W/S OF MAIN ST	739123	ELECTRIC	AMEREN ELECTRIC	
593	312' N OF MAIN ST & FRONT ST CL ON W/S OF MAIN ST	NO TAG	TELEPHONE	AT&T	
594	430' N OF MAIN ST & FRONT ST CL ON W/S OF MAIN ST	NO TAG	ELECTRIC	AMEREN ELECTRIC	
595	499' N OF MAIN ST & FRONT ST CL ON W/S OF MAIN ST	739121	ELECTRIC	AMEREN ELECTRIC	LIGHT & TRANSFORMER
596	668' N OF MAIN ST & FRONT ST CL ON W/S OF MAIN ST	739120	ELECTRIC	AMEREN ELECTRIC	
656	SW OF POLE 655	739490	ELECTRIC, TELEPHONE	AMEREN ELECTRIC, AT&T	TRANSFORMER, GUY - SE ELEC & TEL - NW
657	SE OF POLE 596	NO TAG	NO UTILITIES		ABANDONED POLE
658	SE OF POLE 596	739492	NO UTILITIES		ABANDONED POLE
659	NE OF POLE 596	21228, 739493	ELECTRIC, TELEPHONE	AMEREN ELECTRIC, AT&T	LIGHT, ELEC & TEL - NE, SW
660	NE OF POLE 659	739794	ELECTRIC, TELEPHONE	AMEREN ELECTRIC, AT&T	ELEC - NE, SW
661	E OF POLE 660	739487	ELECTRIC	AMEREN ELECTRIC	GUY - NW ELEC - WEST, SE
662	SE OF POLE 661	739488	NO UTILITIES		ABANDONED POLE
663	NE OF POLE 660	739495	ELECTRIC, TELEPHONE	AMEREN ELECTRIC, AT&T	LIGHT, ELEC & TEL - NE, SW
678	SW OF POLE 667	NO TAG	TELEPHONE	AT&T	TEL - S, N
679	W OF POLE 678	NO TAG	NO UTILITIES		TRANSFORMER
680	SW OF POLE 678	NO TAG	NO UTILITIES		ABANDONED POLE
681	SW OF POLE 678	NO TAG	ELECTRIC, TELEPHONE	AMEREN ELECTRIC, AT&T	GUY - SW ELEC - NW, SE TEL - NE TEL END AT POLE
688	NW OF POLE 687	2475433	ELECTRIC, TELEPHONE	AMEREN ELECTRIC, AT&T	GUY - SW TEL - NE, SE ELEC - NE END AT POLE



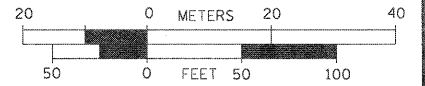
Utilities shown in color on these plans as depicted in the legend have been investigated by TBE Group, Inc in accordance with SUE Industry Standards. All other information shown has been provided to TBE Group, Inc by others. TBE's SUE field investigation was finished on 5/22/09. Changes to utilities after this date may have been made and therefore may result in variances from this plan. Consideration should be given to updating this plan if deemed advisable prior to final design and construction. All sheets are printed in black and white. Color copies are available upon request.

ALL UTILITIES SHOWN QUALITY LEVEL "B" UNLESS NOTED OTHERWISE.

- Utility Quality Level "A" : Test Hole
- Utility Quality Level "B" : Designating
- Utility Quality Level "C" : Research with Survey
- Utility Quality Level "D" : Records Research



TBE GROUP, INC. CIVIL ENGINEERING • TRANSPORTATION • ENVIRONMENTAL PLANNING • UTILITY ENGINEERING/LOCATING



Checked By: _____ Date: _____ TBE Job No. IL0950601-602-603-604-607-608-609 SUE Plan Page: 12 of 35

FILE NAME =	USER NAME =	DESIGNED EG, IP, LP	REVISED 7/28/09 - 8/26/09 ADDED TEST HOLES #60-108
#FILE#	PLOT SCALE = 1" = 50'	DRAWN KLC	REVISOR
	PLOT DATE = #DATE#	CHECKED JB	REVISOR
		DATE 9/15/09	REVISOR

STATE OF ILLINOIS
DEPARTMENT OF TRANSPORTATION

Mississippi River Bridge Project
SCALE: SHEET NO. STA. TO STA.

F.A. RTE.	SECTION	COUNTY	TOTAL SHEETS	SHEET NO.
		St. Clair	345	81
PTB NO. 147-038				
FED. ROAD DIST. NO. ILLINOIS Job No. D-98-061-08				