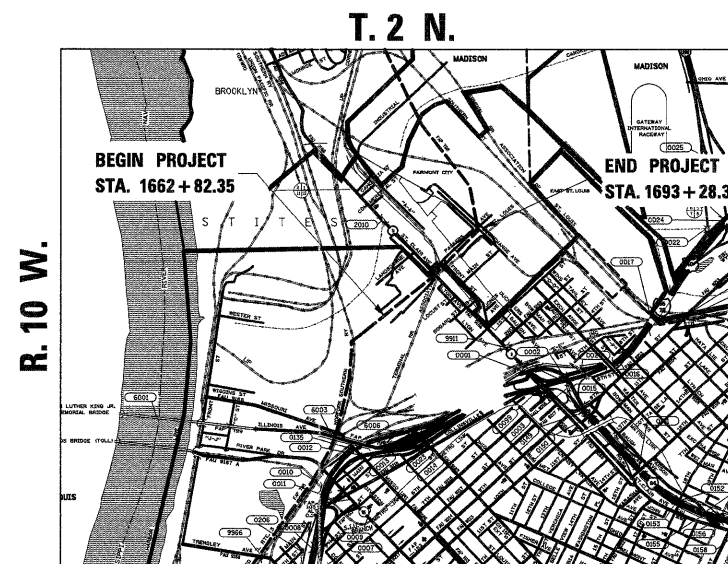


SHEET INDEX		
SHEET NO.	STATION TO STATION	DESCRIPTION
3	1660+00 TO 1680+00	
4	1680+00 TO 1693+28	
5	21+00 TO 34+00	EXCHANGE AVE.
6		TOTAL HOLDING SHEET

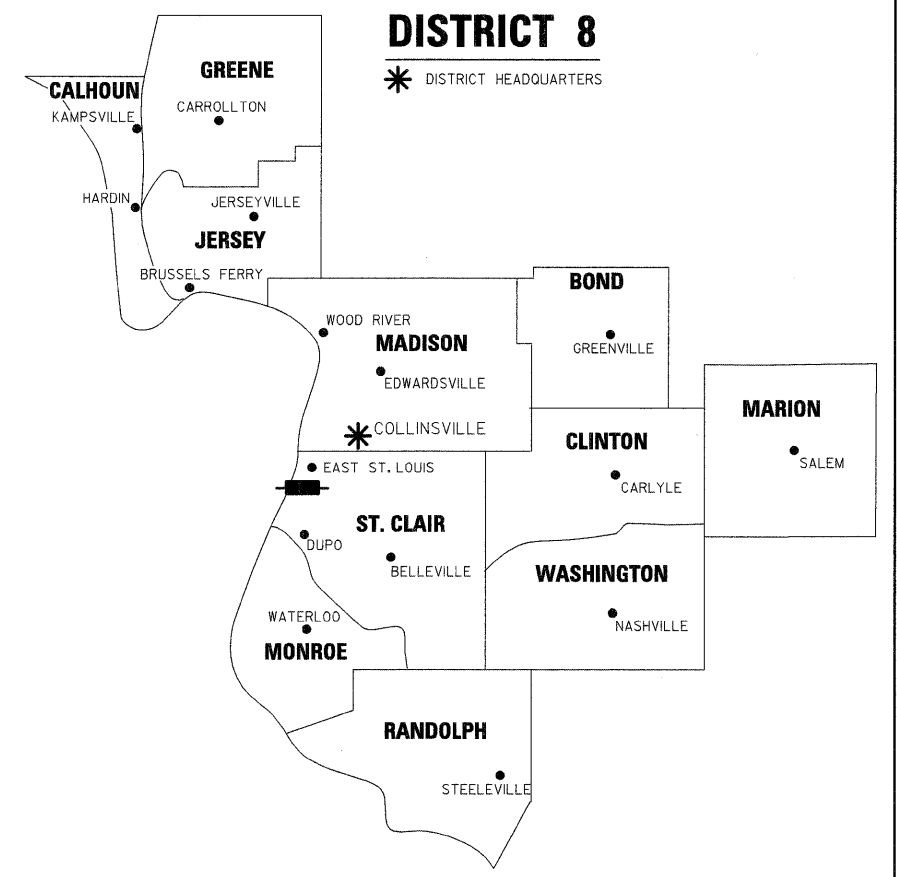
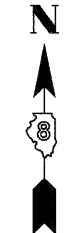
STATE OF ILLINOIS  
DEPARTMENT OF TRANSPORTATION  
DIVISION OF HIGHWAYS  
**PLAT OF HIGHWAYS**

FA ROUTE 998  
SECTION 82-2-1K  
ST. CLAIR COUNTY  
JOB NO. R-98-026-08

SPACE RESERVED FOR RECORDING OFFICER




PROJECT LENGTH = 3,046 LIN. FT. = 0.5769 MILES



LOCATION OF SECTION INDICATED THUS:

PREPARED BY:



COVENTINE FIDIS, PLS NO. 35-2159  
LICENSE EXPIRATION DATE: 11/30/2010

SHEET 1 OF

ILLINOIS DEPARTMENT OF TRANSPORTATION DIVISION OF HIGHWAYS/REGION 5/DISTRICT 8 1102 EASTPORT PLAZA DRIVE COLLINSVILLE, ILLINOIS 62234-6198				
F.A. RTE.	SECTION	COUNTY	TOTAL SHEETS	SHEET NO.
			345	102
CONTRACT NO.				
FED. ROAD DIST. NO. [ILLINOIS] FED. AID PROJECT				

109169/97258