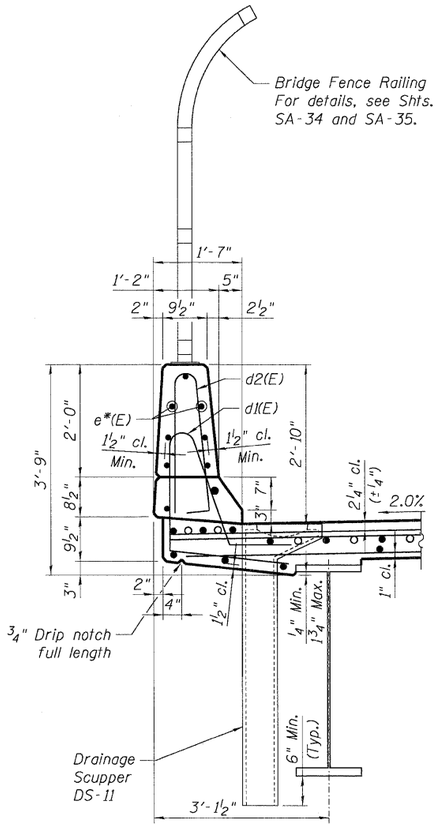

WEST PARAPET

Looking North

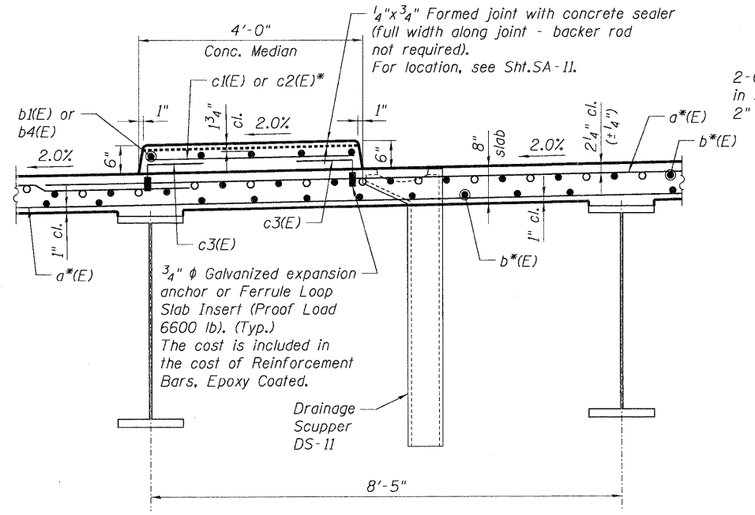

CONCRETE MEDIAN

Looking North

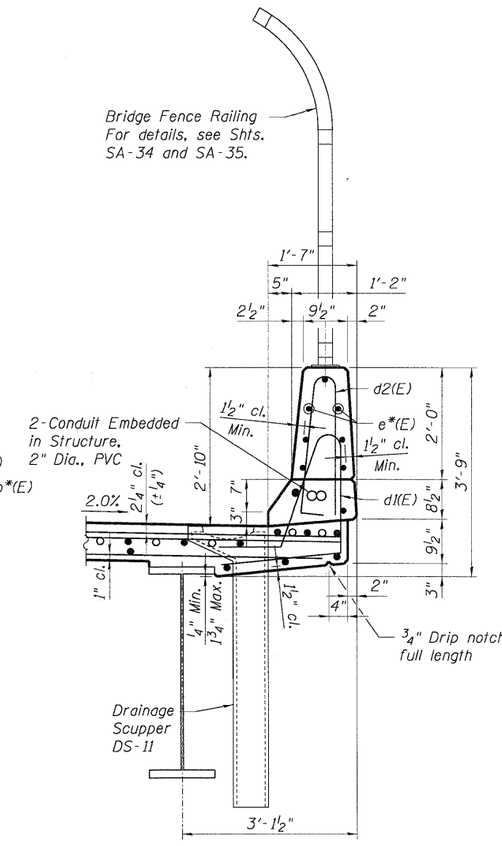

EAST PARAPET

Looking North

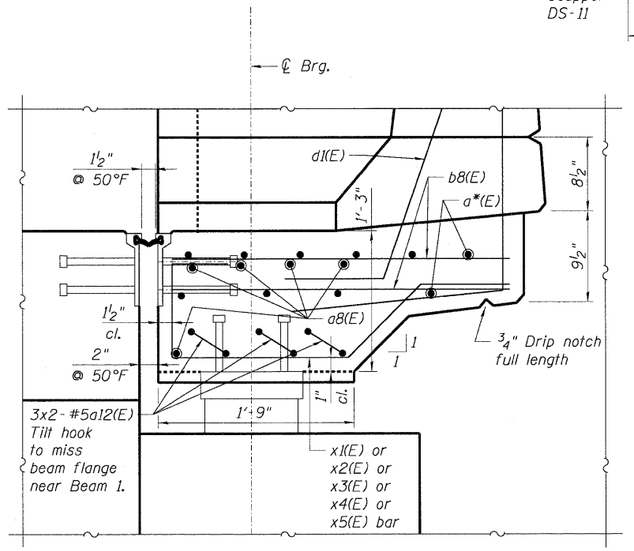

SECTION B-B

(Horiz. dim. @ Rt. L's)

* For bar designation, see deck plans.
** For dimension, see Sheet SA-19.

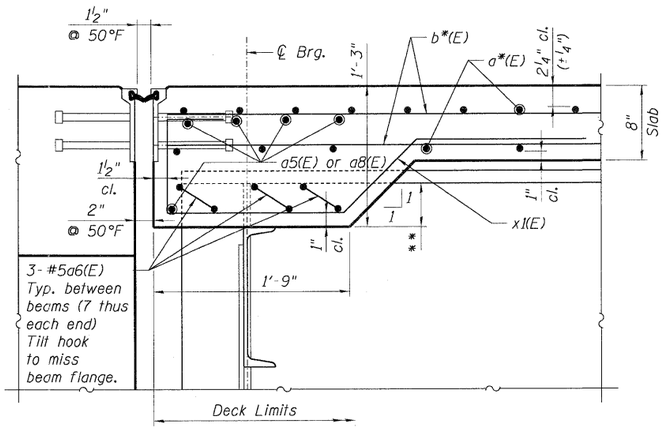

SECTION A-A

(Horiz. dim. @ Rt. L's)

Notes:

1. For Bar List and Bill of Material, see Sheet SA-14.
2. For section A-A & B-B locations, see Sheet SA-8.

FILE NAME = $FILEL$	USER NAME = $USER$	DESIGNED - JLR	REVISED -	STATE OF ILLINOIS DEPARTMENT OF TRANSPORTATION IL 3 OVER I-70	DECK CROSS SECTIONS 2 OF 2	F.A.P RTE. 998	SECTION 82-2-1HVB-1	COUNTY ST. CLAIR	TOTAL SHEETS 345 / SHEET NO. 145
TENG TENG & ASSOCIATES, INC. ENGINEERS/ARCHITECTS/PLANNERS CHICAGO, ILLINOIS		DRAWN - FD	REVISED -			SN 082-0328		CONTRACT NO. 76D05	
	PLOT SCALE = $SCALE$	CHECKED - JRH	REVISED -		SCALE: SHEET NO. SA-10 OF SA-57 STA. 1683+43.17 TO STA.	FED. ROAD DIST. NO.	ILLINOIS	FED. AID PROJECT	
	PLOT DATE = $DATE$	DATE - 05/13/11	REVISED -						

..\0820328-CONN-10-001-SU.DGN, ..\0820318-CONN-99-001-BO.DGN, ..\0820318-CONN-99-001-BO.DGN, ..\0820328-CONN-10-001-SU.DGN, ..\0820328-CONN-10-001-SU.DGN, ..\0820328-CONN-10-001-SU.DGN, ..\0820328-CONN-10-001-SU.DGN, ..\0820328-CONN-10-001-SU.DGN
5-11-2011, 9:52:42 NEWMANMD \\FS-0044\AM\VAULT_D-TRANS_07\2202\20868-001\STRUCT\CAD\01 DESIGN\0820328\SHEET\0820328-CONN-10-002-SHT-SU.DGN