

STATE OF ILLINOIS  
DEPARTMENT OF TRANSPORTATION  
DIVISION OF HIGHWAYS

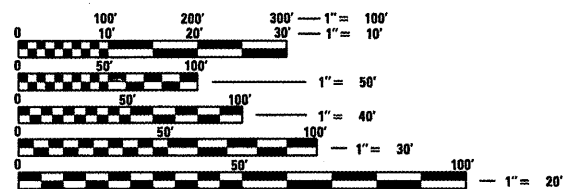
**PROPOSED  
HIGHWAY PLANS**

FAI ROUTE 70 (I-70)  
SECTION 60-11B-I  
EXPANSION JOINTS - CM  
MADISON COUNTY

C-98-118-10

F.A.I. RTE.	SECTION	COUNTY	TOTAL SHEETS	SHEET NO.
70	60-11B-I	MADISON	10	1
		ILLINOIS	CONTRACT NO. 76E25	

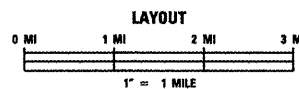
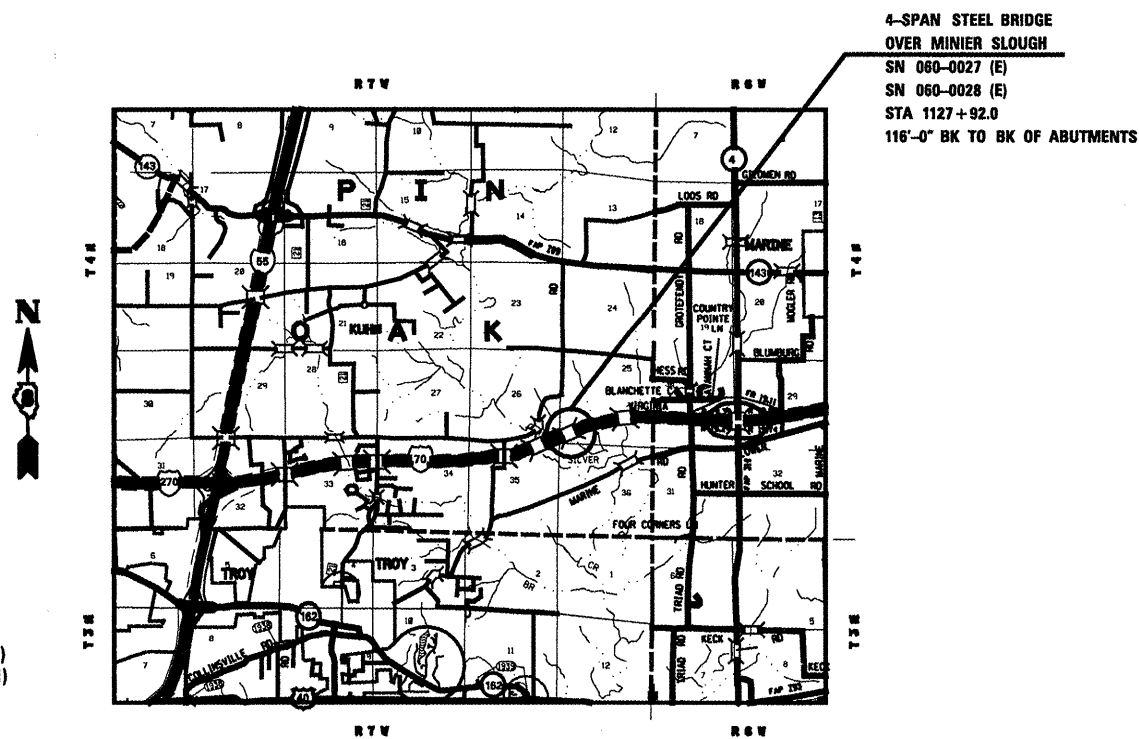
FOR INDEX OF SHEETS, SEE SHEET NO. 2



FULL SIZE PLANS HAVE BEEN PREPARED USING STANDARD ENGINEERING SCALES. REDUCED SIZED PLANS WILL NOT CONFORM TO STANDARD SCALES. IN MAKING MEASUREMENTS ON REDUCED PLANS, THE ABOVE SCALES MAY BE USED.

J.U.L.I.E.  
JOINT UTILITY LOCATION INFORMATION FOR EXCAVATION  
1-800-892-0123  
OR 811

**TRAFFIC DATA**  
ADT: 30,000 (2011)  
37,000 (2031)  
SU: 3.4%  
MU: 24.2%



LATITUDE: 38.7595 LONGITUDE: -89.8351

GROSS LENGTH = 116'-0" FT. = 0.022 MILE  
NET LENGTH = 116'-0" FT. = 0.022 MILE

PROJECT ENGINEER: PATTI LEBEAU (618) 346-3179  
PROJECT MANAGER: HERVE GELIN (618) 346-3323

CONTRACT NO. 76E25

STATE OF ILLINOIS  
DEPARTMENT OF TRANSPORTATION  
DIVISION OF HIGHWAYS

SUBMITTED February 16, 2011  
*Mark C. Jamie*  
DEPUTY DIRECTOR OF HIGHWAYS, REGION ENGINEER

March 25, 2011  
*Scott E. Still, P.E.*  
ENGINEER OF DESIGN AND ENVIRONMENT

March 25, 2011  
*Christine M. Reed*  
DIRECTOR OF HIGHWAYS, CHIEF ENGINEER

**PRINTED BY THE AUTHORITY  
OF THE STATE OF ILLINOIS**