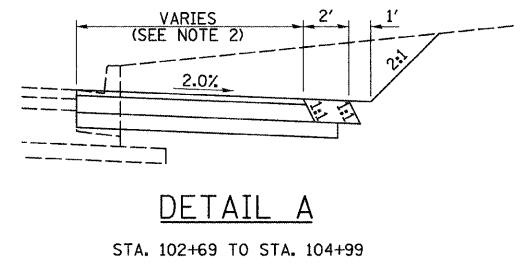


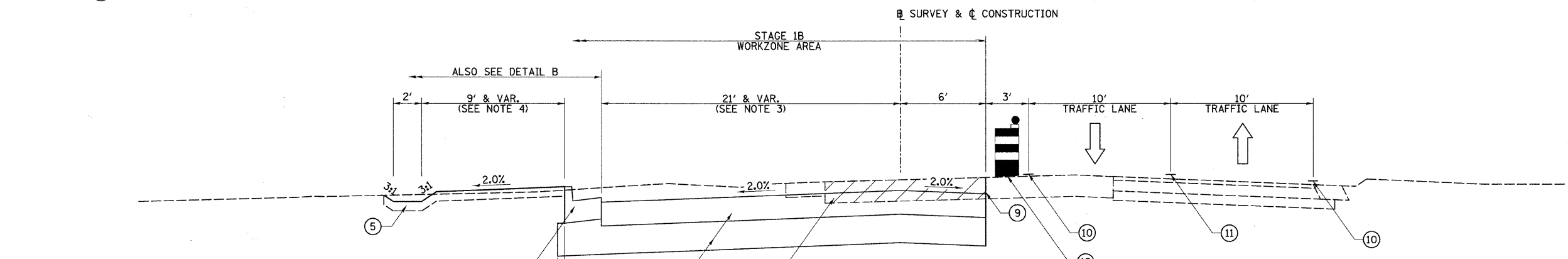
T.R. 55 (RENWICK RD.)
STAGE 1B
 STA. 102+69 TO STA. 110+50



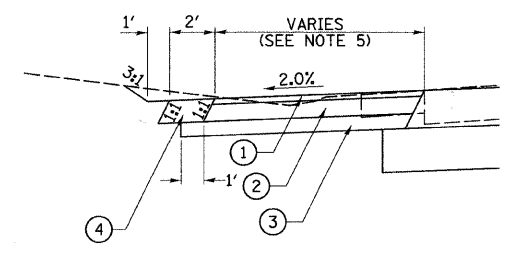
DETAIL A
 STA. 102+69 TO STA. 104+99

- ① HOT-MIX ASPHALT SURFACE COURSE, MIX "D", N70, 1 1/2"
- ② HOT-MIX ASPHALT BINDER COURSE, IL-19.0, N70, 4 1/2"
- ③ SUB-BASE GRANULAR MATERIAL, TYPE B, 4"
- ④ AGGREGATE SHOULDER, TYPE B, 6" (TYP.)
- ⑤ TOPSOIL FURNISH AND PLACE, 4"
- ⑥ COMBINATION CONCRETE CURB & GUTTER, TYPE B-6.24
- ⑦ PROPOSED PAVEMENT (EXCLUDING SURFACE)
- ⑧ REMOVE EXISTING PAVEMENT
- ⑨ SAW CUT
- ⑩ TEMPORARY PAVEMENT MARKING, 4" - SOLID - WHITE
- ⑪ TEMPORARY PAVEMENT MARKING, 4" - SOLID - DOUBLE YELLOW, 11" C-C
- ⑫ TYPE II BARRICADE OR DRUM

- NOTES:**
1. VARIES FROM 0' @ STA. 104+99 TO 19.2' @ STA. 108+50
 2. VARIES FROM 0' @ STA. 102+69 TO 22.1' @ STA. 104+99
 3. VARIES FROM 21' @ STA. 129+85.28 TO 7.5' @ STA. 133+44.19
 4. VARIES FROM 9' @ STA. 130+00 TO 4' @ STA. 131+23
 5. VARIES FROM 0' @ STA. 132+27 TO 6.6' @ STA. 133+64



T.R. 55 (RENWICK RD.)
STAGE 1B
 STA. 127+65.47 TO STA. 133+64



DETAIL B
 STA. 132+27 TO STA. 133+64

FILE NAME = v:\2545\2545f1800.dgn	USER NAME = bdeoraene	DESIGNED -	REVISED -	STATE OF ILLINOIS DEPARTMENT OF TRANSPORTATION	T.R. 55 (RENWICK RD.) STAGE 1B TYPICAL SECTIONS	F.A. RTE.	SECTION	COUNTY	TOTAL SHEETS	SHEET NO.	
	PLOT SCALE = 4,800' / IN.	DRAWN -	REVISED -			TR 55	90-16103-01-BR	WILL	255	49	
	PLOT DATE = 5/10/2011	CHECKED -	REVISED -			CONTRACT NO. 83126					
		DATE -	REVISED -			SCALE: 1"=4' SHEET NO. 2 OF 7 SHEETS STA. N/A TO STA. N/A FED. ROAD DIST. NO. ILLINOIS FED. AID PROJECT					