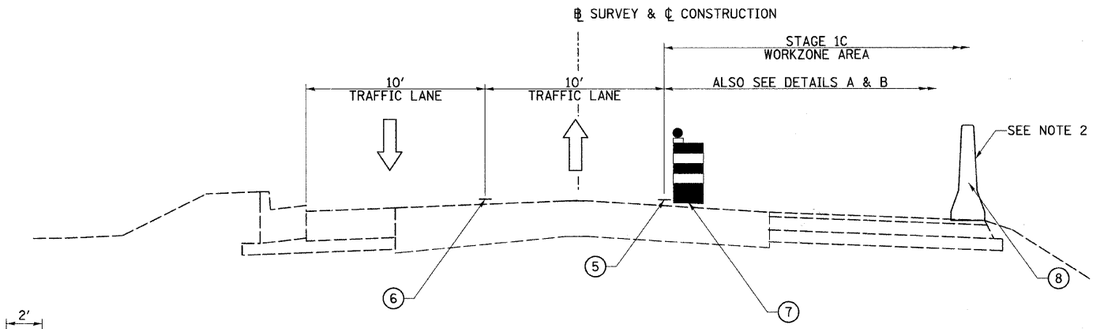

RIVER RD.
STAGE 1C

STA. 7+90.99 TO STA. 11+05.30
STA. 16+44.11 TO STA. 19+81.31

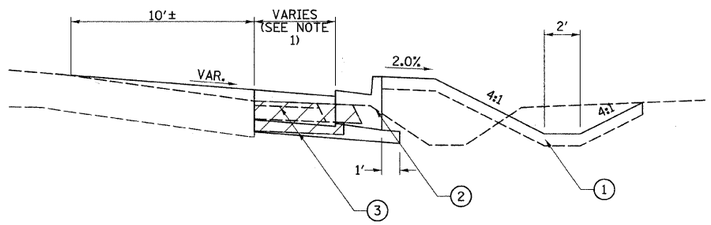

SUPERELEVATION DETAIL A

STA. 17+02.61 TO STA. 19+68.99

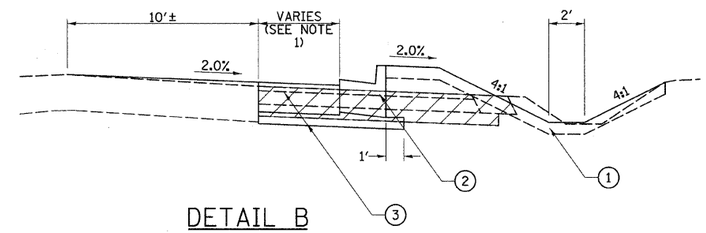

DETAIL B

STA. 16+44.11 TO STA. 19+81.31

NOTES:

1. VARIES FROM 8.2′± @ STA. 16+44.11 TO 0′ @ STA. 17+79.15
   VARIES FROM 0′ @ STA. 18+22.63 TO 2.4′± @ STA. 18+67.93
   VARIES FROM 2.4′± @18+67.93 TO 0′ @ STA. 19+81.31
2. TEMPORARY CONCRETE BARRIER RUNS FROM STA. 8+47 TO STA. 11+63

1. TOPSOIL FURNISH AND PLACE, 4″
2. COMBINATION CONCRETE CURB & GUTTER, TYPE B-6.24
3. PROPOSED PAVEMENT (EXCLUDING SURFACE)
4. REMOVE EXISTING PAVEMENT
5. TEMPORARY PAVEMENT MARKING, 4″ - SOLID - WHITE
6. TEMPORARY PAVEMENT MARKING, 4″ - SOLID - DOUBLE YELLOW, 11″ C-C
7. TYPE II BARRICADE OR DRUM
8. TEMPORARY CONCRETE BARRIER

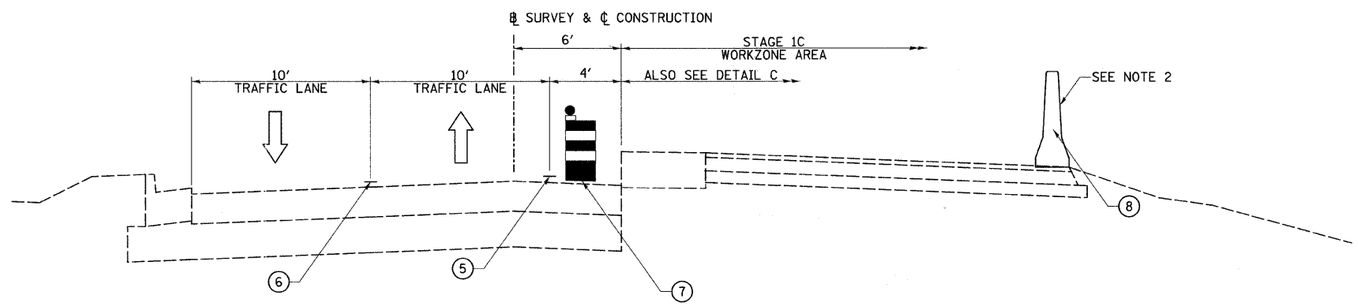

RIVER RD.
STAGE 1C

STA. 11+05.30 TO STA. 16+44.11

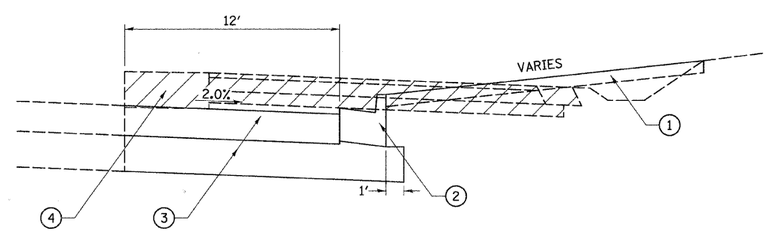

DETAIL C

STA. 13+40.11 TO STA. 16+44.11

FILE NAME = v:\2545\2545ft1C01.dgn	USER NAME = bdearsene	DESIGNED -	REVISED -	STATE OF ILLINOIS DEPARTMENT OF TRANSPORTATION	RIVER RD. STAGE 1C TYPICAL SECTIONS	F.A. RTE.	SECTION	COUNTY	TOTAL SHEETS	SHEET NO.
		DRAWN -	REVISED -			TR 55	90-16103-01-BR	WILL	255	57
	PLOT SCALE = 4.000 ′ / IN.	CHECKED -	REVISED -					CONTRACT NO. 83126		
	PLOT DATE = 5/10/2011	DATE -	REVISED -		SCALE: 1″=4′ SHEET NO. 3 OF 7 SHEETS STA. N/A TO STA. N/A	FED. ROAD DIST. NO.	ILLINOIS	FED. AID PROJECT		