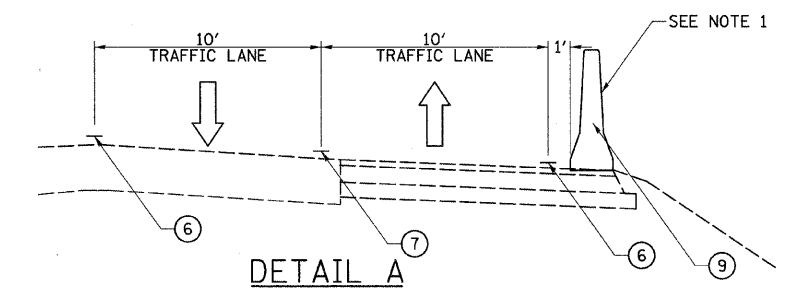


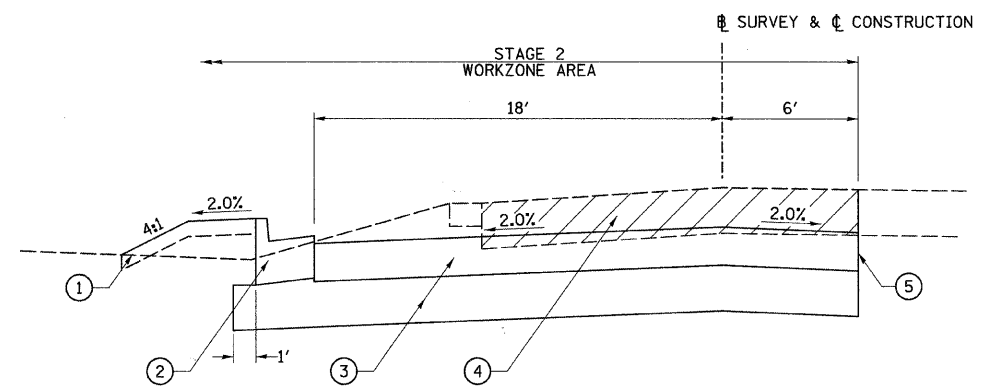
**RIVER RD.
STAGE 2**

STA. 7+90.99 TO STA. 11+05.30



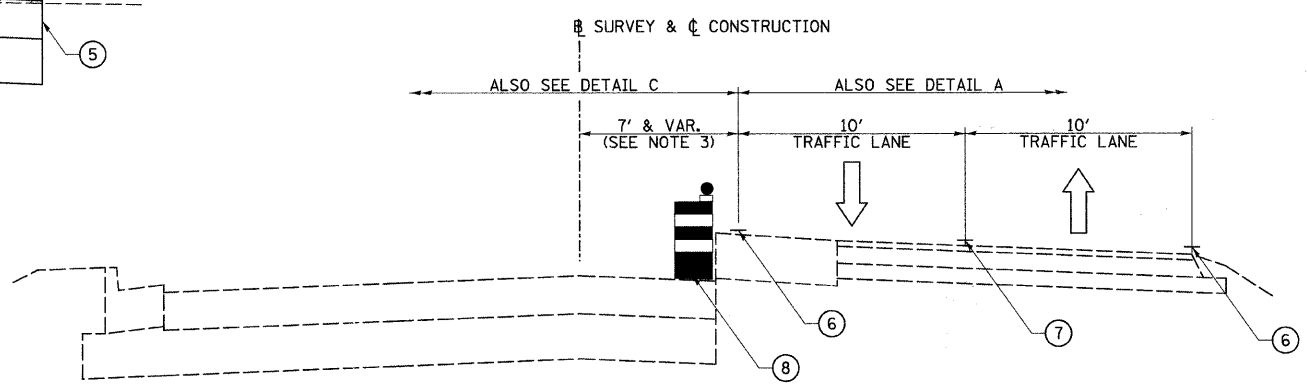
DETAIL A

STA. 8+47 TO STA. 11+63



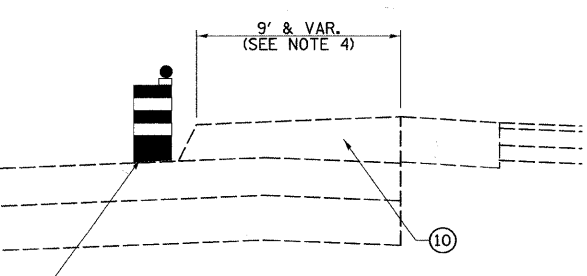
DETAIL B

STA. 10+00.00 TO STA. 11+05.30



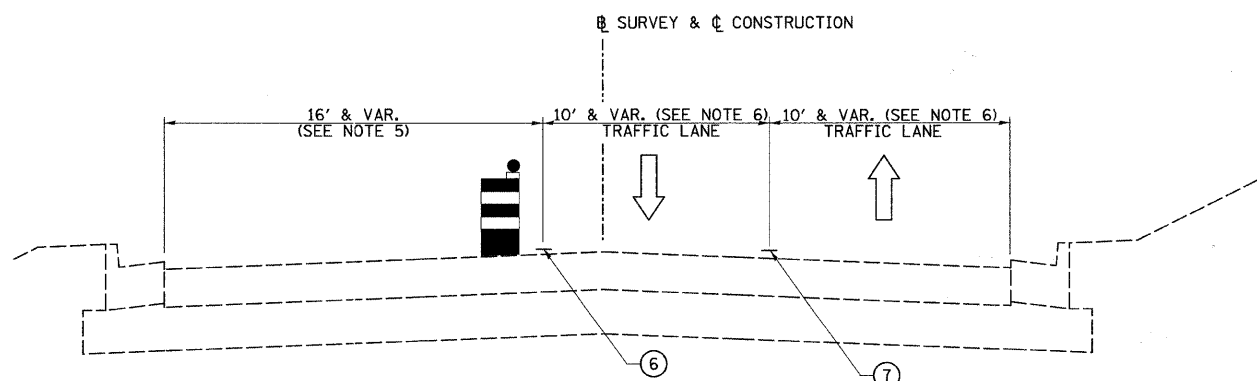
**RIVER RD.
STAGE 2**

STA. 11+05.30 TO STA. 12+43.50



DETAIL C

STA. 11+60.34 TO STA. 12+43.50



**RIVER RD.
STAGE 2**

STA. 12+43.50 TO STA. 16+44.11

- ① TOPSOIL FURNISH AND PLACE, 4"
- ② COMBINATION CONCRETE CURB & GUTTER, TYPE B-6.24
- ③ PROPOSED PAVEMENT (EXCLUDING SURFACE)
- ④ REMOVE EXISTING PAVEMENT
- ⑤ SAW CUT
- ⑥ TEMPORARY PAVEMENT MARKING, 4" - SOLID - WHITE
- ⑦ TEMPORARY PAVEMENT MARKING, 4" - SOLID - DOUBLE YELLOW, 11" C-C
- ⑧ TYPE II BARRICADE OR DRUM
- ⑨ TEMPORARY CONCRETE BARRIER
- ⑩ TEMPORARY HOT-MIX ASPHALT BINDER COURSE

- NOTES:**
- 1. TEMPORARY CONCRETE BARRIER RUNS FROM STA. 8+47 TO STA. 11+63
 - 2. VARIES FROM 0' @ STA. 8+20 TO 25' @ STA. 11+05.30
 - 3. VARIES FROM 7' @ STA. 11+50.07 TO 0' @ STA. 12+21.98
 - 4. VARIES FROM 1' @ STA. 11+60.34 TO 9' @ STA. 12+43.50
 - 5. VARIES FROM 16' @ STA. 14+95 TO 0' @ STA. 16+59
 - 6. VARIES FROM 10' @ STA. 14+95 TO 17.5' @ STA. 16+59

FILE NAME = v:\2545\2545f1201.dgn	USER NAME = bdeoraene	DESIGNED -	REVISED -	STATE OF ILLINOIS DEPARTMENT OF TRANSPORTATION	RIVER RD. STAGE 2 TYPICAL SECTIONS			F.A. RTE.	SECTION	COUNTY	TOTAL SHEETS	SHEET NO.		
	PLOT SCALE = 4.000' / IN.	DRAWN -	REVISED -		SCALE: 1"=4'	SHEET NO. 3	OF 8 SHEETS	STA. N/A	TO STA. N/A	TR 55	90-16103-01-BR	WILL	255	68
	PLOT DATE = 5/10/2011	CHECKED -	REVISED -					CONTRACT NO. 83126						
		DATE -	REVISED -					FED. ROAD DIST. NO.			ILLINOIS FED. AID PROJECT			